



**City of Las Vegas, NM - 2019
Pavement Present Status and
Recommended Work
Programs – Draft Report**

January 14, 2020

Prepared for:

City of Las Vegas
Public Works Department
Las Vegas, NM 87701

Prepared by:

Stantec Consulting Services Inc.
3133 West Frye Road, Suite 300
Chandler, AZ 85226

Sign-off Sheet

This document entitled Las Vegas, NM - 2019 Pavement Present Status and Recommended Work Programs was prepared by Stantec Consulting Services Inc. ("Stantec") for the account of the City of Las Vegas (the "Client"). Any reliance on this document by any third party is strictly prohibited. The material in it reflects Stantec's professional judgment in light of the scope, schedule and other limitations stated in the document and in the contract between Stantec and the Client. The opinions in the document are based on conditions and information existing at the time the document was published and do not take into account any subsequent changes. In preparing the document, Stantec did not verify information supplied to it by others. Any use which a third party makes of this document is the responsibility of such third party. Such third party agrees that Stantec shall not be responsible for costs or damages of any kind, if any, suffered by it or any other third party as a result of decisions made or actions taken based on this document.

Author and Project Manager _____

(signature)

Fadi Jadoun, Ph.D., P.E.

Senior Reviewer _____

(signature)

Al Cepas, M.Sc.



Table of Contents

LIST OF ABBREVIATIONS..... I

EXECUTIVE SUMMARY II

 Roads iii

 Curbs iii

1.0 PROJECT OVERVIEW 1.1

1.1 BACKGROUND 1.1

1.2 PROJECT SCOPE AND OBJECTIVES..... 1.1

1.3 REPORT ORGANIZATION..... 1.2

2.0 DATA COLLECTION..... 2.1

2.1 2019 FIELD SURVEY SCOPE 2.1

2.2 DATA COLLECTION METHODOLOGY 2.1

 2.2.1 Roughness Data Collection 2.1

 2.2.2 Surface Distress Data Collection..... 2.2

3.0 ROADMATRIX ANALYSIS MODELS 3.1

3.1 PAVEMENT PERFORMANCE INDICES..... 3.1

 3.1.1 Roughness – Ride Comfort Index (RCI)..... 3.1

 3.1.2 Surface Distress – Surface Distress Index (SDI) 3.1

 3.1.3 Pavement Quality Index (PQI)..... 3.2

3.2 PAVEMENT DETERIORATION MODELS 3.2

 3.2.1 Deterioration Curves..... 3.2

3.3 MAINTENANCE AND REHABILITATION ANALYSIS 3.3

 3.3.1 Needs Assessment Analysis 3.3

 3.3.2 Recommended Treatments Analysis 3.3

 3.3.3 Budget Analysis..... 3.9

4.0 PARAMETRIC UPDATES 4.1

4.1 SECTIONS WITH DEFAULT ATTRIBUTES..... 4.1

 4.1.1 Functional Class 4.1

 4.1.2 Traffic Counts and % Commercial Traffic..... 4.1

 4.1.3 Layer Thickness 4.1

 4.1.4 Pavement Width 4.2

 4.1.5 Subgrade Soils 4.2

 4.1.6 Structural Adequacy Index (SAI)..... 4.2

4.2 UNTESTED SECTIONS 4.2

4.3 MIXED PAVEMENT TYPES 4.4

5.0 ANALYSIS RESULTS 5.1

5.1 PRESENT STATUS RESULTS 5.1

 5.1.1 Present Status Results of the Paved Network 5.2

5.2 BUDGET ANALYSIS RESULTS 5.8

 5.2.1 Annual Budget Network Performance Results..... 5.11

 5.2.2 Budget Recommended Rehabilitations 5.17

5.3 CURBS ANALYSIS 5.23



6.0 CONCLUSIONS.....6.1
 6.1 PRESENT STATUS6.1
 6.1.1 Roads6.1
 6.1.2 Curbs6.1
 6.2 BUDGET ANALYSIS.....6.2
7.0 RECOMMENDATIONS.....7.1

LIST OF TABLES

Table ES.1: 2019 Present Status Analysis Results – All Paved Sections – City Maintainediii
 Table ES.2: Budget Analysis Results 2019 – 2028 – All Paved Sections – City Maintained v
 Table 2.1: Distress Types and Data Collection Method.....2.3
 Table 3.1: City of Las Vegas, NM - M&R Treatments Summary3.5
 Table 4.1: Assumed Traffic Counts and % Commercial Traffic4.1
 Table 4.2: Assumed Layer Thickness Information based on NMDOT Design Manual4.2
 Table 4.3: Untested Sections (RCI/SDI)4.3
 Table 4.4: Sections with Mixed Pavement Types4.4
 Table 5.1: 2019 Present Status Analysis Results – All Paved Sections – City Maintained.....5.1
 Table 5.2: RCI Distribution; All Paved Sections – City Maintained.....5.3
 Table 5.3: RCI Distribution; All Paved Sections – City Maintained - 2019 by Functional Class5.3
 Table 5.4: SDI Distribution; All Paved Sections – City Maintained5.5
 Table 5.5: SDI Distribution; All Paved Sections – City Maintained - 2019 by Functional Class5.5
 Table 5.6: PQI Distribution; All Paved Sections– City Maintained.....5.7
 Table 5.7: PQI Distribution; All Paved Sections – City Maintained - 2019 by Functional Class.....5.7
 Table 5.8: Gravel Sections Excluded from Analysis5.8
 Table 5.9: 2019 – 2028 Budget Scenario Parameters.....5.9
 Table 5.10: Budget Analysis Results 2019 – 2028 – All Paved Sections – City Maintained.....5.9
 Table 5.11: Do Nothing Budget Scenario Results5.11
 Table 5.12: “\$0.3 M/Year on City-Maintained Paved Roads” Budget Scenario Results5.11
 Table 5.13: “\$0.5 M/Year on City-Maintained Paved Roads” Budget Scenario Results5.12
 Table 5.14: “\$0.6 M/Year on City-Maintained Paved Roads” Budget Scenario Results5.12
 Table 5.15: “\$0.7 M/Year on City-Maintained Paved Roads” Budget Scenario Results5.13
 Table 5.16: “Achieve a Network Average PQI = 60 in 10 Years” Budget Scenario Results.....5.13
 Table 5.17: Need Driven Budget Scenario Results5.14
 Table 5.18: Summary Count of Curb Types and Presence – 2019 Survey.....5.23
 Table 5.19: Curbs General Condition Distribution – 2019 Survey5.23



LIST OF FIGURES

Figure ES.1: Las Vegas, NM - 2019 Road Network Present Status Map iv
 Figure 3.1: Rehabilitation Benefit on Performance Curve 3.3
 Figure 3.2: Flexible Pavement – Local Decision Tree 3.6
 Figure 3.3: Flexible Pavement – Collector Decision Tree 3.7
 Figure 3.4: Flexible Pavement – Arterial Decision Tree 3.7
 Figure 3.5: Rigid Pavement – Local Decision Tree 3.8
 Figure 3.6: Rigid Pavement – Collector Decision Tree 3.8
 Figure 3.7: Rigid Pavement – Arterial Decision Tree 3.9
 Figure 5.1: RCI 2019 Distribution; All Paved Sections – City Maintained 5.2
 Figure 5.2: SDI 2019 Distribution; All Paved Sections– City Maintained 5.4
 Figure 5.3: PQI 2019 Distribution; All Paved Sections– City Maintained 5.6
 Figure 5.4: Funding Impact on Network Predicted Average PQI 5.15
 Figure 5.5: Funding Impact on Network Predicted Average Deficiency 5.16
 Figure 5.6: “\$0.3M/Year on City-Maintained Paved Roads” Recommended Rehabilitations by Treatment 5.17
 Figure 5.7: “\$0.5M/Year on City-Maintained Paved Roads” Recommended Rehabilitations by Treatment 5.18
 Figure 5.8: “\$0.6M/Year on City-Maintained Paved Roads” Recommended Rehabilitations by Treatment 5.19
 Figure 5.9: “\$0.7M/Year on City-Maintained Paved Roads” Recommended Rehabilitations by Treatment 5.20
 Figure 5.10: “Achieve a Network Average PQI = 60 in 10 Years” Recommended Rehabilitations by Treatment 5.21
 Figure 5.11: “Need Analysis on City-Maintained Paved Roads” Recommended Rehabilitations by Treatment 5.22

LIST OF APPENDICES

APPENDIX A FAILED SECTIONS (PQI < 20) A.1
APPENDIX B RIDE COMFORT INDEX MAP B.1
APPENDIX C SURFACE DISTRESS INDEX MAP C.1
APPENDIX D PAVEMENT QUALITY INDEX MAP D.1
APPENDIX E RECOMMENDED TEN-YEAR WORK PROGRAMS – BY YEAR AND CEE.1
APPENDIX F RECOMMENDED TEN-YEAR WORK PROGRAMS – BY STREET, YEAR AND CEF.1
APPENDIX G 2019 PAVEMENT PERFORMANCE SECTIONAL SUMMARY G.1
APPENDIX H 2019 CURBS CONDITION SECTIONAL SUMMARY H.1



LIST OF ABBREVIATIONS

ABC	Aggregate Base Course
ACP	Asphalt Concrete Pavement
ALG	Alligator Cracking
CL-MI	Centerline Miles
FDR	Full Depth Reclamation
FWD	Falling Weight Deflectometer
GPR	Ground Penetrating Radar
IRI	International Roughness Index
LL-PQI	Lane-Length Weighted PQI
LL-Def.	Lane-Length Weighted Deficiency
LN-MI	Lane Miles
Lon/TCr	Longitudinal /Transverse Cracking
M&R	Maintenance and Rehabilitation
NMDOT	New Mexico Department of Transportation
NMHU	New Mexico Highlands University
OL	Overlay
PCC	Portland Cement Concrete
PMS	Pavement Management System
PQI	Pavement Quality Index
RCI	Ride Comfort Index
SAI	Structural Adequacy Index
SDI	Surface Distress Index
UTBC	Untreated Base Course



EXECUTIVE SUMMARY

The City of Las Vegas (City) is a City in Miguel County, New Mexico. The City is committed to fund infrastructure development to improve the quality of life and economic development for its community.

The City is responsible for the administration of a “paved” roadway network of approximately 71 centerline-miles (CL-MI) or 148 lane-miles (LN-MI). This road network forms a valuable asset to be managed in a cost-effective manner. Providing a desirable level of service to the stakeholders is also important.

The City selected Stantec Consulting Services Inc. (Stantec) in 2019 to collect pavement condition data and to implement a pavement management system (PMS) to manage the City’s road network. This report was prepared based on the 2019 data collection effort. A key component of an effective pavement management system is to regularly assess the condition of the road network, which can then be used to assess the performance of the network over time and to generate adequate work program recommendations.

The 2019 project scope included the following tasks:

- Conduct pavement surface distress and roughness survey on approximately 78 survey-miles of the City’s paved road network;
- Collect and process the pavement Right-of-Way (ROW) high resolution images;
- Collect and process curbs presence and general condition;
- Implement Stantec’s RoadMatrix PMS and generate a 5-year recommended work program.
- A final report outlining the field-testing procedures, network present status results, recommended work programs, curbs general condition, a list of untested road sections with the associated reasons, and project recommendations.

The data collected was used to identify the Present Status of the road network in terms of three performance indicators:

- Ride Comfort Index (RCI) - – Represents the smoothness (bumpiness) of the road.
- Surface Distress Index (SDI) - Represents the surface condition of the road.
- Pavement Quality Index (PQI) - Overall condition index, a function of the indices above.

Each of the aforementioned indices is presented on a scale of 0-100. A value of 0 represents a pavement section at the worst possible condition, whereas an index value of 100 represents a pavement section at the best possible condition.

The results of the 2019 Present Status Analysis, weighted by lane-miles are presented below in Table ES.1 and on the following page in Figure ES.1.



Table ES.1: 2019 Present Status Analysis Results – All Paved Sections – City Maintained

Functional Class	No. of Sections	Length (CI-MI)	Length (LN-MI)	RCI	SDI	PQI
Arterial	89	9.3	23.4	58	26	23
Collector	39	4.3	8.5	49	30	26
Local	657	57.4	115.8	46	22	19
All Paved Sections	785	71.0	147.7	48	23	20

Present Status Results

The following conclusions have been made based on the Network Present Status results.

Roads

- The majority of the road network is at a poor ($20 \leq PQI < 50$) service level in 2019 as noted by the overall network average PQI of 20.
- The majority of the sections also offer poor rideability ($20 \leq RCI < 50$) and poor surface condition ($20 \leq SDI < 50$) as noted by the overall network average RCI of 48 and average SDI of 23.
- Arterial sections offer a better rideability when compared with the Collector and Local roads. Arterials have a fair rideability as indicated by their average RCI score of 58. Collector and Local roads on the other hand both offer poor rideability as indicated by their average RCI scores of 49 and 46, respectively.
- Collector roads have the highest average SDI of 30 in comparison with Arterial roads (SDI = 26) and Local roads (SDI = 22). A higher SDI score indicates a better pavement surface condition.
- Collector sections have a higher average PQI than Arterials (PQI = 23) and Locals (PQI = 19) which indicates a relatively better overall condition for Collector roads.
- The overall condition results (PQI) indicate that only 7 % of the City roads are providing fair to good overall performance. Approximately 33 % of the network is in a poor overall condition and 60 % is in failed condition, i.e. $PQI < 20$. A list of the 475 road sections that are classified as failed ($PQI < 20$), is provided in Appendix A.
- With respect to rideability (RCI), approximately 40 % of the network is exhibiting fair or good ride quality, and 58 % of the network is exhibiting poor ride quality. There are approximately 2.2 lane-miles (22 sections) with a Failed RCI rating, i.e. $RCI < 20$.
- With respect to the pavement surface condition, the majority of the network (approximately 53 %) is classified as failed, i.e. $SDI < 20$. Approximately 36 % of the roads are classified as poor and only 11 % are classified as fair or good for pavement surface condition.

Curbs

- Approximately 87 % of the surveyed road sections (685 sections) have curbs on both sides of the road. The majority (84 %) of the sections (660 sections) with curbs have a barrier type curb and only 3 % (25 sections) have a mountable type curb. On the other hand, approximately 13 % of the surveyed road sections (100 sections) don't have curbs.
- The majority of the curbs (88 %) are in good condition. Approximately 10 % of the curbs are in Fair condition and 2 % (11 sections) are in Poor overall condition.



LAS VEGAS, NM - 2019 PAVEMENT PRESENT STATUS AND RECOMMENDED WORK PROGRAMS

Executive Summary

January 14, 2020

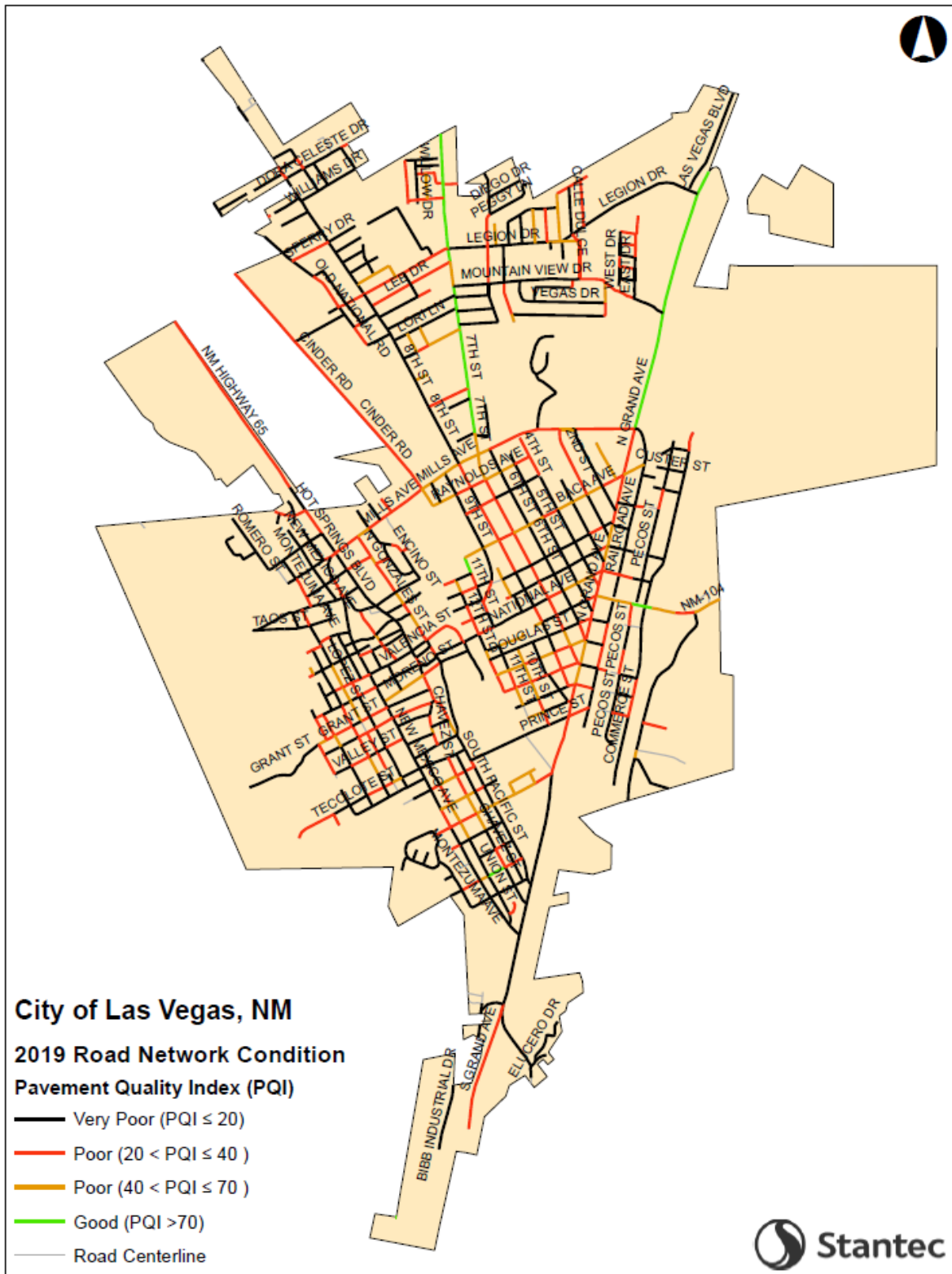


Figure ES.1: Las Vegas, NM - 2019 Road Network Present Status Map



LAS VEGAS, NM - 2019 PAVEMENT PRESENT STATUS AND RECOMMENDED WORK PROGRAMS

Executive Summary
January 14, 2020

Budget Analysis Results

A summary of the budget analysis results is presented below in Table ES.2. The summary shows the total cost for each budget scenario over the 10-year analysis period, as well as the predicted network lane-length weighted PQI (LL-PQI) and the network lane-length average deficiency percentage (LL-Def.) in 2020 and 2029. Deficiency is the percentage of road mileage with a PQI less than the minimum acceptable level. These minimum acceptable levels (PQI Min) are: PQI = 50 for Local roads, PQI = 55 for Collector roads, and a PQI = 60 for Arterials.

Table ES.2: Budget Analysis Results 2019 – 2028 – All Paved Sections – City Maintained

Description	Budget Type	Total Cost over 10 Years	LL-PQI1		LL-Def.2 (%)	
			2020	2029	2020	2029
Do Nothing	Budget Limits	\$0.0	17	4	95	100
\$0.3 M/Year on City-Maintained Paved Roads	Budget Limits	\$3,000,000	18	17	93	82
\$0.5 M/Year on City-Maintained Paved Roads	Budget Limits	\$4,999,000	19	22	92	76
\$0.6 M/Year on City-Maintained Paved Roads	Budget Limits	\$6,000,000	20	25	91	72
\$0.7 M/Year on City-Maintained Paved Roads	Budget Limits	\$7,000,000	20	29	91	66
Achieve a Network Average PQI = 60 in 10 Years	LL-Weighted PQI	\$14,710,000	25	60	84	25
Need Analysis on City-Maintained Paved Roads	Budget Limits	\$29,016,000	92	81	0	0

¹ LL-PQI1 = Lane-Length weighted PQI

² LL-Def. = Lane-Length weighted deficiency

The following observations can be made based on the information presented in the table above:

- Should no work be performed on the network for the next ten years, the lane-length weighted network PQI will drop from 17 in 2020 to 4 in 2029. The percentage of deficient roads will increase from 95 % in 2020 to 100 % at the end of 2029.
- The “\$0.3M/Year” budget results indicate that the overall network PQI would decrease from 18 in 2020 to 17 in 2029. The deficiency will decrease from 93 % to 82 % in 10 years. It is noted that this is the only analyzed budget scenario that will result in a further deterioration in the overall network condition, i.e. lower PQI at the end of the analysis period, even though the deficiency will decrease.
- The “\$0.5M/Year” budget results indicate that the overall network PQI would increase from 19 in 2020 to 22 in 2029, and the deficiency will decrease from 92 % to 76 % in 10 years. In other words, increasing the M&R budget by \$200,000/Year over the next 10 years (from \$0.3M to \$0.5M) adds 5 points of performance to the network and reduces the % deficiency by 6 % by 2029.
- The “\$0.6M/Year” budget results indicate that the overall network PQI would increase from 20 in 2020 to 25 in 2029. The deficiency will decrease from 91 % to 72 % in 10 years.
- The “\$0.7M/Year” budget results indicate that the overall network PQI would increase from 20 in 2020 to 29 in 2029. The deficiency will decrease from 91 % to 66 % in 10 years.



LAS VEGAS, NM - 2019 PAVEMENT PRESENT STATUS AND RECOMMENDED WORK PROGRAMS

Executive Summary

January 14, 2020

- While Spending \$0.7M/Year for 10 years will improve PQI from 20 in 2020 to 29 in 2029 and will reduce deficiency from 91 in 2020 to 66 in 2029, these results are still poor and the City will need to invest more funds into the network to improve the overall condition and reduce deficiency.
- Achieving a network average PQI of 60 by the end of 2029 (i.e. over a 10 year period) will require an annual spending average of approximately \$1.5M over the next 10 years. This scenario will reduce the network deficiency from 84 % in 2020 to 25 % in 2029.
- Results of the Needs Analysis scenario, which implements M&R treatments on sections as they become in need according to the decision trees, and including preventive maintenance needs, indicate that an average of \$2.9M will be needed annually to significantly increase the network PQI to 92 by the end of 2020 and down to 81 by the end of 2029. There will be no deficient roads should the Needs Analysis recommendations be implemented. It is also noted that most of this budget (\$27.6M) will need to be spent in 2020. While this is a theoretical scenario where the needed budget will unlikely be available to spend, it is a good indicator of what it takes to renew the road network in the City of Las Vegas, NM.

RECOMMENDATIONS

The following recommendations are developed based on our understanding of the City's network condition and current practices:

- Considering the very poor condition of the City's road network based on the 2019 condition assessment results presented in this report, a reasonable recommendation is for the City to try and secure funds to implement the "Achieve a Network Average PQI = 60 in 10 Years" scenario which requires approximately \$1.4M/Year on Average for the next 10 years.
- It is recommended that the City survey the road network once every 3 years, in order to ensure accurate condition data and to reflect the benefits of maintenance and rehabilitation (M&R) programs within the City.
- It is recommended that the City assess the structural capacity of its road network, especially high trafficked roads. This can be done non-destructively using Falling Weight Deflectometer (FWD) equipment. Aside from obtaining the structural adequacy of the pavement, results from FWD testing include subgrade stiffness (Resilient Modulus, M_R) and effective structural number (SN_{eff}), which can be used for pavement design and for asphalt overlay thickness design.
- It is recommended that the City consider collecting structural information (Layer type and thickness information) on their network for better deterioration modeling and future predicted performance within the RoadMatrix PMS.
- It is recommended that the City update the traffic information within the system based on actual traffic counts. This also allows for more accurate deterioration modeling within RoadMatrix.
- Pavement management analysis is a network-level analysis that optimizes spending over the entire road network. It is therefore important that recommended treatments are field-verified before implementation to ensure suitability and to consider project-specific conditions, if applicable.



1.0 PROJECT OVERVIEW

1.1 BACKGROUND

The City of Las Vegas (City) is a City in Miguel County, New Mexico. The City is committed to fund infrastructure development to improve the quality of life and economic development for its community.

The City is responsible for the administration of a “paved” roadway network of approximately 71 centerline-miles (CL-MI) or 148 lane-miles (LN-MI). This road network forms a valuable asset to be managed in a cost-effective manner. Providing a desirable level of service to the stakeholders is also important.

The City selected Stantec Consulting Services Inc. (Stantec) in 2019 to collect pavement condition data and to implement a pavement management system (PMS) to manage the City’s road network. This report was prepared based on the 2019 data collection effort. A key component of an effective pavement management system is to regularly assess the condition of the road network, which can then be used to assess the performance of the network over time and to generate adequate work program recommendations.

1.2 PROJECT SCOPE AND OBJECTIVES

The 2019 project scope included the following tasks:

- Conduct pavement surface distress and roughness survey on approximately 78 survey-miles of the City’s paved road network;
- Collect and process the pavement Right-of-Way (ROW) high resolution images;
- Collect and process curbs presence and general condition;
- Implement Stantec’s RoadMatrix PMS and generate a 5-year recommended work program.
- A final report outlining the field-testing procedures, network present status results, recommended work programs, curbs general condition, a list of untested road sections with the associated reasons, and project recommendations.

The data collected was used to identify the Present Status of the road network in terms of three performance indicators:

- Ride Comfort Index (RCI) - – Represents the smoothness (bumpiness) of the road.
- Surface Distress Index (SDI) - Represents the surface condition of the road.
- Pavement Quality Index (PQI) - Overall condition index, a function of the indices above.

Each of the aforementioned indices is presented on a scale of 0-100. A value of 0 represents a pavement section at the worst possible condition, whereas an index value of 100 represents a pavement section at the best possible condition. The significance of these indices is discussed further in Section 3.1.



1.3 REPORT ORGANIZATION

This report is made up of the following six sections:

- Section 1.0 provides an introduction and overview of the project scope and objectives.
- Section 2.0 provides a summary of the data collection efforts completed as part of this project.
- Pavement performance models are described in Section 3.0.
- Parametric Updates and Untested Sections are presented in 4.0
- RoadMatrix analysis results are presented in Section 5.0.
- Conclusions are provided in Section 6.0.
- Recommendations are provided in Section 7.0.



2.0 DATA COLLECTION

2.1 2019 FIELD SURVEY SCOPE

The 2019 field survey scope consisted of collecting the follow data on approximately 71 centerline miles (80 survey-miles) of paved roads. :

- Roughness and pavement surface distresses;
- Right-of-Way (ROW) high resolution images; and
- Curbs condition data.

The pavement condition data collection was completed over a 3-day period from July 2, 2019 through July 4, 2019 using one of Stantec's automated condition survey equipment.

2.2 DATA COLLECTION METHODOLOGY

A Stantec RT3000 unit equipped with accelerometers, laser sensors, cameras, and inertial global position system (IGPS) was used to conduct the 2019 pavement condition survey for surface distress and roughness. The following subsections summarize the data collection methodologies.

2.2.1 Roughness Data Collection

The roughness of each section was measured using the pictured RT3000 unit, a specially equipped van with accelerometers and laser sensors mounted to the customized front bumper. This technology was used to measure the longitudinal profile of the pavement surface in each wheel path of the survey travel lane. The profile data was then used to calculate an International Roughness Index (IRI) summarized at 100-ft intervals.



Roughness data was collected using a profiling system certified according to ASTM E950 as a Class I profilometer.

The collection of longitudinal profile of roughness data is fully automated. The specialized profile measurement system, mounted on the front bumper of the RT3000 survey vehicle, employs two sensing devices:

1. Laser height sensors that measure the distance between the vehicle and the pavement surface, while the vehicle is traveling at up to posted speed limits; and
2. An accelerometer that measures the vertical acceleration of the vehicle as it bounces in response to the pavement surface profile.



LAS VEGAS, NM - 2019 PAVEMENT PRESENT STATUS AND RECOMMENDED WORK PROGRAMS

Data Collection
January 14, 2020

These two measurements are combined during post-processing, to eliminate the effects of vertical vehicle motion, and thereby define the vertical profile of the pavement surface. The RT3000 is also equipped with a distance measurement instrument (DMI) to provide a reference measurement of the vehicle as it traverses the road. This measurement provides stationing references for the profile data.

Roughness data is then computed from the above data and expressed in terms of the standard International Roughness Index (IRI) in units of inches/mile. IRI measurements obtained from the RT3000 system have been correlated with those obtained from other valid profilometers, as well as IRI-calculated values from road and level, and dipstick surveys.

IRI is measured in each wheel path separately. The data is further computed into a Ride Comfort Index (RCI) within the RoadMatrix pavement management system (PMS) for each road section. RCI is presented on a scale of 0 to 100 as mentioned previously.

2.2.2 Surface Distress Data Collection

Pavement condition is evaluated based on the type, severity, and extent of pavement defects or distresses. Each surface distress is evaluated based on two components:

- Severity: defined as ‘How bad is the defect?’ and is expressed in terms of the width or degree of wear associated with a particular pavement condition. An example of a severity measurement includes the average width of a crack.
- Extent: or ‘How much is there?’ is expressed in terms of the quantity of the surface that a particular defect or distress covers. Examples of measures used for extent would include the length of transverse cracks, length of longitudinal cracking, or the pavement area affected by alligator cracking.



Thirteen (13) distresses were inventoried as part of the 2019 field distress survey as shown below in Table 2.1. Note that a number of pavement surface deficiencies have been collected visually using a special keyboard inside the vehicle (listed under the “Keyboard” field in Table 2.1 below) as these deficiencies, e.g. raveling, are difficult to measure with automated techniques.

The survey was generally conducted in the outer-most lane of each road segment, with the direction of travel referenced in the observed data, through lane codes: “P” lanes indicate the direction defined in the network definition was followed during the survey; “M” lanes indicate the survey was conducted in the opposite direction of the network definition limits. Road sections with four or more traffic lanes, and divided road sections, if any, were tested in both directions of travel. The RT3000 unit was operated at speeds of 15 miles per hour or more, to ensure reliable profile data was being collected.



Data Collection
January 14, 2020


Table 2.1: Distress Types and Data Collection Method

Distress	Line Scan	Laser	Keyboard
Alligator Cracking	X		
Block/Map Cracking	X		
Longitudinal Cracking	X		
Transverse Cracking	X		
Wheel Track Rutting		X	
Progressive Edge Cracking	X		
Potholes	X		
Patching			X
Rippling & Shoving			X
Raveling & Streaking			X
Flushing & Bleeding			X
Distortion			X
Excessive Crown			X

The data collection used for this assignment uses the following sub-systems for the distress data collection:

2.2.2.1 Line Scan

Instead of acquiring a digital image of an area in the manner of a conventional camera, a line scan camera collects rows of pixels at posted speed limits. Pixel rows are stitched together for a complete pavement surface scan. This process continues until a user-defined image size limit has been reached and the image is saved. A new image is then assembled from the individual line scans. This process is repeated continuously during data collection. Since the activity of the line scan camera is based on distance traveled, the image size and clarity are independent of speed. The resolution of the pavement images is sufficient to identify cracks 0.1-inch wide in various types of pavement surfaces, while traveling at posted speed limits.



When the data is returned to the office for processing, the image is reviewed using distress identification software. A trained engineer or technician digitizes the images to record and measure the severity and extent of cracking and surface distresses. This process is reviewed by an engineer in the office for quality. Each image is synchronized with the right-of-way images recorded through the forward-facing camera system. And because the camera is tied to the RT3000's DMI and GPS referencing systems, it enables each distress to be spatially and linearly referenced for upload into GIS and RoadMatrix applications.



Data Collection
January 14, 2020

2.2.2.2 Laser - Transverse Profile / Rutting Data Collection



Rutting data is simultaneously collected along with surface distress and roughness data. The RT3000 measures transverse profile and rut depths, using a minimum of five high-precision, laser-based height-measuring sensors. The two lasers on either end of the rut bar are angled, to provide a full width transverse profile across the traveled lane. From the laser measurements, the average rut depths are computed for each wheel path for upload to RoadMatrix. Calculations of rut depth

simulate the straight edge method and are made in accordance with ASTM E 1703E/1703M-95 "Standard Test Method for Measuring Rut Depth of Pavement Surface Using a Straightedge".



3.0 ROADMATRIX ANALYSIS MODELS

3.1 PAVEMENT PERFORMANCE INDICES

3.1.1 Roughness – Ride Comfort Index (RCI)

One of the primary operating characteristics of a road, from the user's perspective, is the rideability, or the Ride Comfort Index (RCI). The RCI represents the traveling public's opinion of the pavement's smoothness and, hence, the quality of service it provides. Rating panels composed of drivers/citizens were used at the onset of the initial implementation of a pavement management system 30+ years ago, to calibrate the public's perspective of ride quality against the roughness measurements obtained from a profiler. The RT3000 unit was used to determine the longitudinal profile of the pavement surface, reported as an IRI value.

The RCI Analysis is used to calculate the sectional RCI from detailed field collected measurements (IRI). The following model is used to convert IRI measurements to RCI values.

$$RCI = 10 * (23 - 3.3 * Ln(1 * IRI))$$

Where, IRI is the International Roughness Index from the longitudinal profile of the average of the left and right wheel paths summarized at 100-ft intervals, collected at a minimum speed of 15 miles per hour.

The RCI value for each section ranges from zero (0) to 100, where 100 is indicative of an extremely smooth pavement and an index of zero is indicative of an extremely rough/bumpy pavement.

3.1.2 Surface Distress – Surface Distress Index (SDI)

The Surface Distress Index (SDI) is a measure of physical pavement surface cracking, deformations, and surface defects collectively referred to as distresses. This provides an excellent indicator of material deficiency, rate of deterioration, structural adequacy, environment, and subgrade-related issues. The SDI is, therefore, a key indicator of pavement performance. The SDI of a pavement is assessed by identifying and rating the type, severity, and extent of surface distresses.

The RT3000 surface distress survey provided a rating of the severity and extent for thirteen surface distresses in each station (i.e., 100-ft intervals) of each section of the network. These distress ratings were then transformed into SDI values ranging from zero (0) to 100, for each of the thirteen distress types, and weighted for an overall SDI.

The SDI Analysis is used to calculate the sectional SDI from detailed field collected measurements (a set of distress types) and based on the Deduct Value Model (DVM) SDI rating system model.

An SDI index of 100 indicates a pavement surface in the best possible condition, whereas an index of zero (0) indicates a pavement surface in the worst possible condition.



3.1.3 Pavement Quality Index (PQI)

Pavement Quality Index (PQI) is an overall performance index for the pavement section and is derived through a combination of the sectional RCI, SDI and SAI values.

Two models of PQI were implemented for the City's performance analysis:

- $PQI = f(RCI, SDI, SAI)$; where RCI strongly influences the PQI, such as Arterial and Collector roads.
- $PQI = f(SDI, RCI, SAI)$; where SDI strongly influences PQI, such as Local roads.

Structural Adequacy Index (SAI) is an index that represents the structural integrity of the pavement. Structural adequacy is typically measured non-destructively using Falling Weight Deflectometer (FWD) equipment. The FWD testing was not included in the scope of this project and hence, an SAI value of 50 was assumed for all sections. As a result of this assumption, variations in structural adequacy between the various pavement sections was not a factor that influenced treatment recommendations in RoadMatrix.

3.2 PAVEMENT DETERIORATION MODELS

3.2.1 Deterioration Curves

The PQI/RCI/SDI values of a pavement typically decrease over time. In order to estimate future rehabilitation requirements of a pavement network, it is necessary to model the deterioration of PQI/RCI/SDI values. While the rate of deterioration depends on multiple factors, it can be demonstrated that the principal factors are the traffic loading conditions, the properties and thickness of the pavement structure layers, and the stiffness of the underlying subgrade. The factors used to model pavement performance within the RoadMatrix PMS are:

- Pavement thickness: EGT – three levels (thin, medium, thick)
- Traffic: AADT – three levels (low, medium, high)
- Subgrade: Subgrade strength – two levels (weak/fair, strong)

A Deterioration Curve is defined for each thickness/subgrade/traffic class. There are eighteen (18) thickness/subgrade/traffic classes; therefore, there are 18 Deterioration Curves for each Pavement Type.

For this assignment, the default RoadMatrix deterioration curves have been used. In addition, thresholds to determine the various levels of pavement thickness, traffic and subgrade, as listed above, have been all assumed by Stantec using the city-provided attribute values for each data type. The City will be required to update these thresholds within the RoadMatrix PMS, when applicable, to reflect any structure, traffic or subgrade stiffness updates.



3.3 MAINTENANCE AND REHABILITATION ANALYSIS

3.3.1 Needs Assessment Analysis

The Needs Assessment Analysis is used to determine the optimal rehabilitation strategy for each section in the need year, based on PQI trigger and according to its decision tree. The need year is determined by the appropriate deterioration curve, and the PQI trigger level, while the treatment is chosen based on the selected decision tree. A decision tree is defined in RoadMatrix PMS for each combination of pavement type and functional class.

3.3.2 Recommended Treatments Analysis

The Recommended Treatment Analysis determines the optimal rehabilitation strategies and implementation years for each section, according to the selected analysis method and the section's decision tree.

The optimal rehabilitation strategy is determined using life cycle economic analysis techniques, which involves an assessment of both the effectiveness of each strategy (area between the After-Rehabilitation performance curve and the Do Nothing performance curve) and an estimate of the capital cost to implement the strategy (refer to Figure 3.1 below). The ratio of treatment benefit to cost produces a cost-effectiveness (CE) number (or more accurately a net benefit/cost number), which allows rehabilitation strategies to be compared to each other on a relative basis. Traffic level is also a factor that is considered in the calculation of the CE factor. The higher the AADT, i.e. more users, the higher the CE factor.

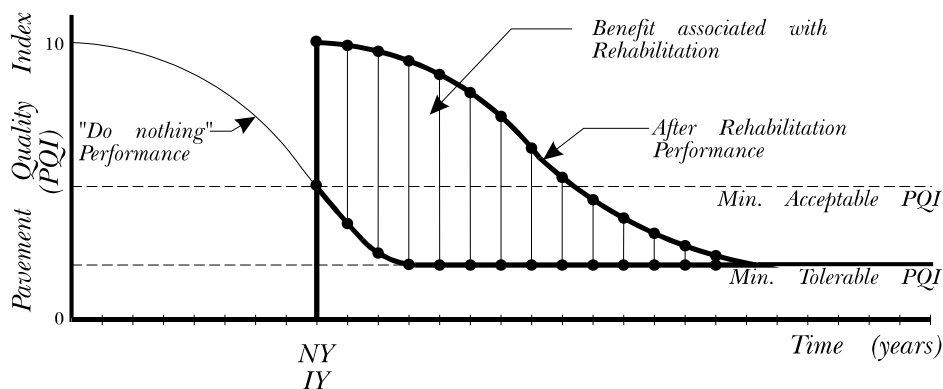


Figure 3.1: Rehabilitation Benefit on Performance Curve



LAS VEGAS, NM - 2019 PAVEMENT PRESENT STATUS AND RECOMMENDED WORK PROGRAMS

RoadMatrix Analysis Models

January 14, 2020

The economic analysis procedure analyzes each potential rehabilitation strategy recommended by the decision trees (also including committed/overridden strategies) for each section in the current network subset. Each strategy is, in turn, analyzed for each possible implementation year since, due to budgetary or performance constraints, it may not be possible to implement a strategy in the implementation year determined from the decision tree.

It should be noted that the "implementation" need year distribution varies from the traditional / PQI need year distribution, since the selected treatment for any road segment can potentially occur before or after the actual need year. The PQI need year is based on the appropriate performance curve and minimum acceptable PQI level, while the implementation year is based on the analysis methods and the triggers setup through the decision trees. The implementation year may occur prior to PQI reaching the PQI Trigger Value.



LAS VEGAS, NM - 2019 PAVEMENT PRESENT STATUS AND RECOMMENDED WORK PROGRAMS

RoadMatrix Analysis Models
January 14, 2020

3.3.2.1 Maintenance and Rehabilitation (M&R)

The rehabilitation setup defines treatment strategies (i.e. maintenance or rehabilitation activities), unit cost of an activity, and the benefit levels (increase/reset/hold values) for each performance index as a result of implementing the treatment. The following table provides a summary of the maintenance and rehabilitation treatments, costs, and benefits (structural and performance) established in the City’s PMS database. The treatments list below in Table 3.1 and associated costs have been discussed and agreed-upon with the City. It is recommended that the City updates the treatment unit costs as actual costs become available. This will help improve the accuracy of recommended work and budget needs.

Table 3.1: City of Las Vegas, NM - M&R Treatments Summary

Code	Full Description	Category	Unit Cost (\$/ft ²)	Base Year	EGT Increase	EGT Reset Value	Increases			Max Value			Hold Years		
							RCI	SDI	SAI	RCI	SDI	SAI	RCI	SDI	SAI
0	Do Nothing	-	0	2019	-	-	-	-	-	85	100	100	-	-	-
5	Crack Seal	GM	0.027	2019	-	-		5	-	85	100	100	1	1	1
10	Chip Seal 1/4" + Fog Seal	PM	0.34	2019	-	-	15	40		85	100	100	1	1	1
15	Slurry Seal 1/4"	PM	0.42	2019	-	-	20	50		85	100	100	1	1	1
20	Edge Mill & Overlay 1.5"	RE	1.73	2019	1.5	-	29	100	5	85	100	100	-	-	-
25	Edge Mill & Overlay 2.0"	RE	1.89	2019	2	-	38	100	7	85	100	100	-	-	-
30	Full Width Mill & Inlay 1.5"	RE	1.83	2019	1	-	34	100	2	85	100	100	-	-	-
35	Full Width Mill & Inlay 2.0"	RE	1.99	2019	1	-	46	100	3	85	100	100	-	-	-
40	Overlay 1.5"	RE	1.68	2019	3	-	29	100	8	85	100	100	-	-	-
45	Overlay 2.0"	RE	1.84	2019	4	-	38	100	10	85	100	100	-	-	-
50	Full Depth Reclamation LOC HMA 2.0"	CO	5.15	2019	-	7	70	100	80	85	100	100	-	-	-
55	Full Depth Reclamation COL HMA 2.5"	CO	5.62	2019	-	8	70	100	80	85	100	100	-	-	-
60	Full Depth Reclamation ART HMA 3.0"	CO	6.09	2019	-	11	70	100	80	85	100	100	-	-	-
65	Full Reconstruction LOC 2.0" HMA + 4" UTBC	CO	6.44	2019	-	8	85	100	100	85	100	100	-	-	-
70	Full Reconstruction COL 2.5" HMA + 4" UTBC	CO	7.02	2019	-	9	85	100	100	85	100	100	-	-	-
75	Full Reconstruction ART 3.0" HMA + 6" UTBC	CO	7.61	2019	-	12	85	100	100	85	100	100	-	-	-



3.3.2.2 Decision Trees

RoadMatrix uses a decision trees approach to determine technically feasible rehabilitation strategies for each section requiring maintenance or rehabilitation during the programming period. The decision trees are completely user-defined to ensure that the decision process accurately models the decision process employed by the Agency. RoadMatrix allows for a unique decision tree to be developed for each combination of pavement type and functional class. RoadMatrix evaluates the cost-effectiveness (ratio of treatment benefit to cost) to select the most cost-effective treatment and timing.

Default decision trees were implemented for this project that incorporate sound pavement management principles. An example of a good pavement management practice is focusing on preventive maintenance to keep good roads in good condition opposed to spending the majority of available funding on deteriorated roads, aside from the public safety needs.

The City's decision trees are illustrated below in Figure 3.2 through Figure 3.7. Worth mentioning is that the database has only one Local rigid pavement section (284.3 CL miles long) that the City is responsible to maintain. This section is identified as Salazar Street from Socorro Street to Grant Street. While this section has some asphalt surface on one end, the majority of it is rigid pavement.

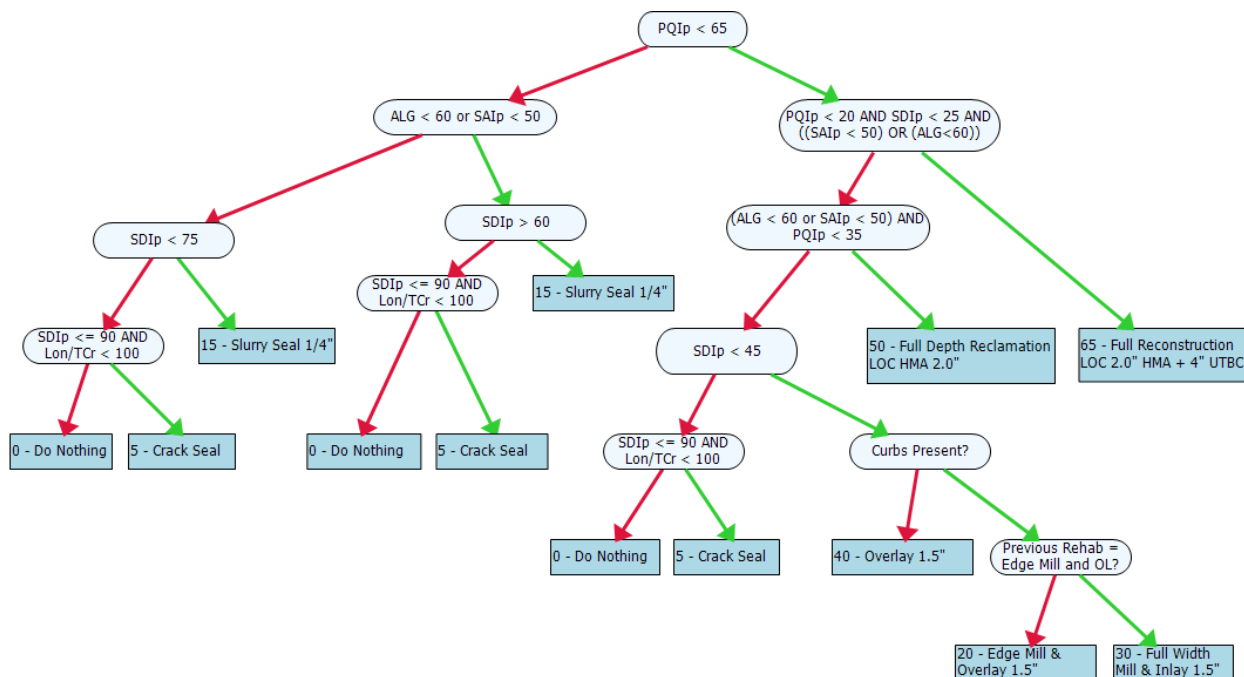


Figure 3.2: Flexible Pavement – Local Decision Tree



LAS VEGAS, NM - 2019 PAVEMENT PRESENT STATUS AND RECOMMENDED WORK PROGRAMS

RoadMatrix Analysis Models
January 14, 2020

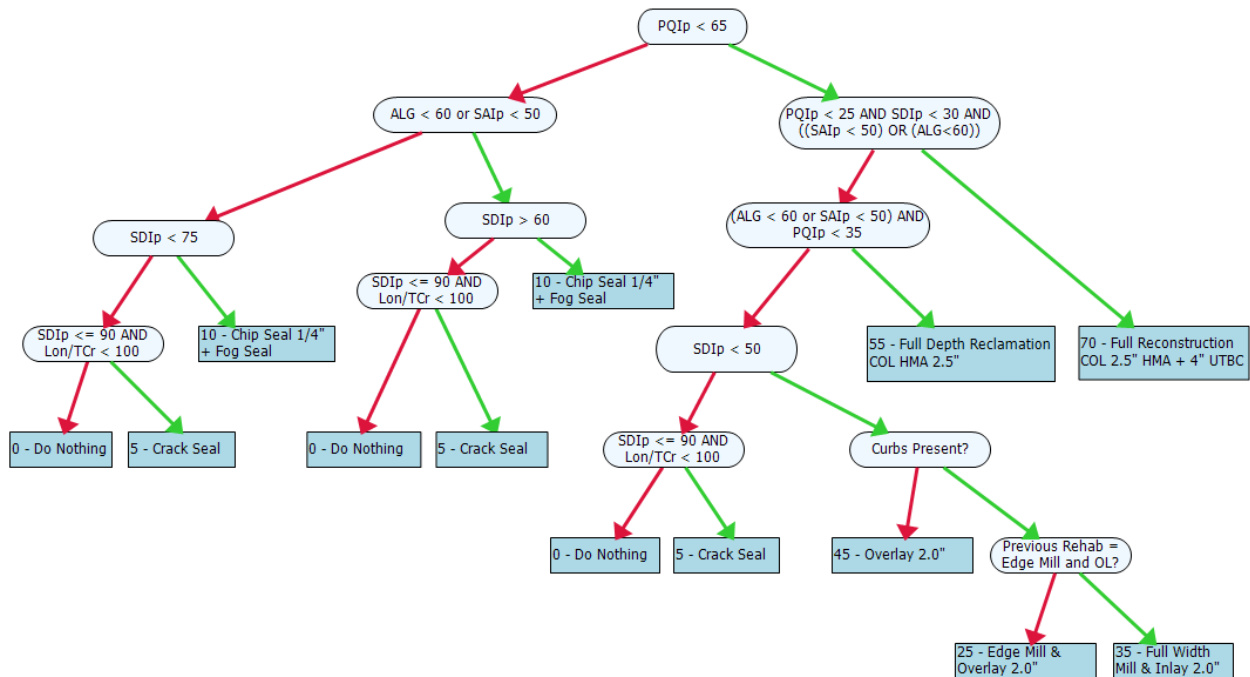


Figure 3.3: Flexible Pavement – Collector Decision Tree

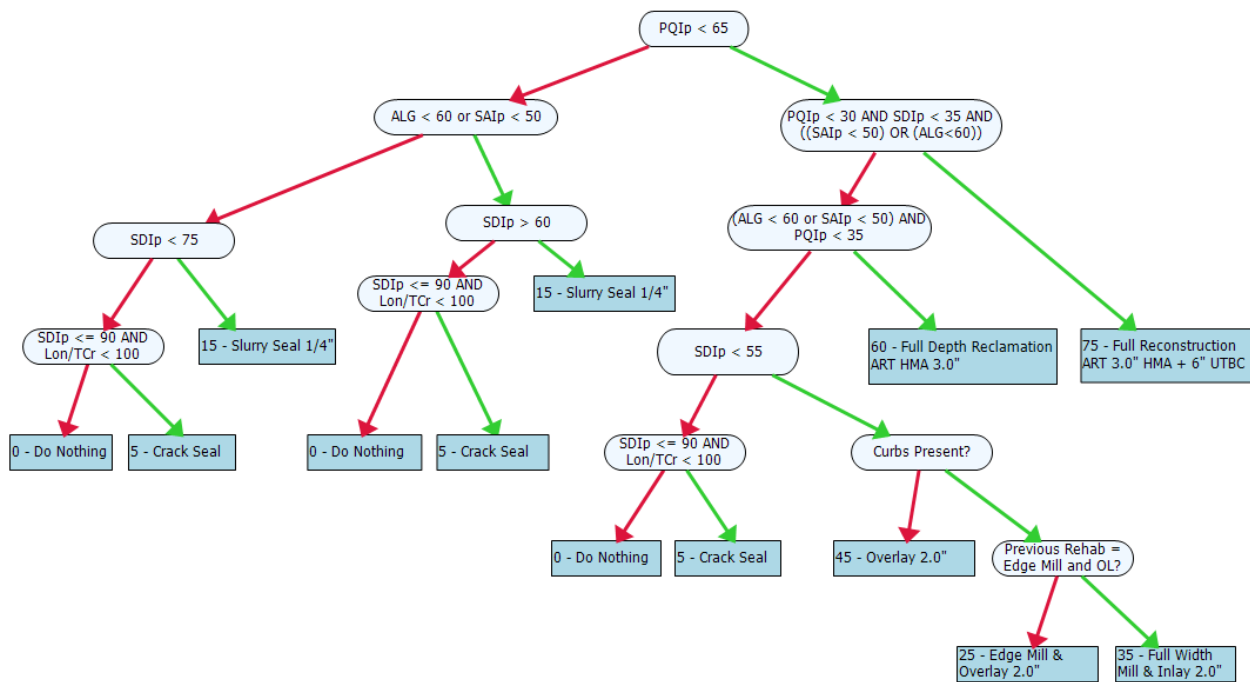


Figure 3.4: Flexible Pavement – Arterial Decision Tree



LAS VEGAS, NM - 2019 PAVEMENT PRESENT STATUS AND RECOMMENDED WORK PROGRAMS

RoadMatrix Analysis Models
January 14, 2020

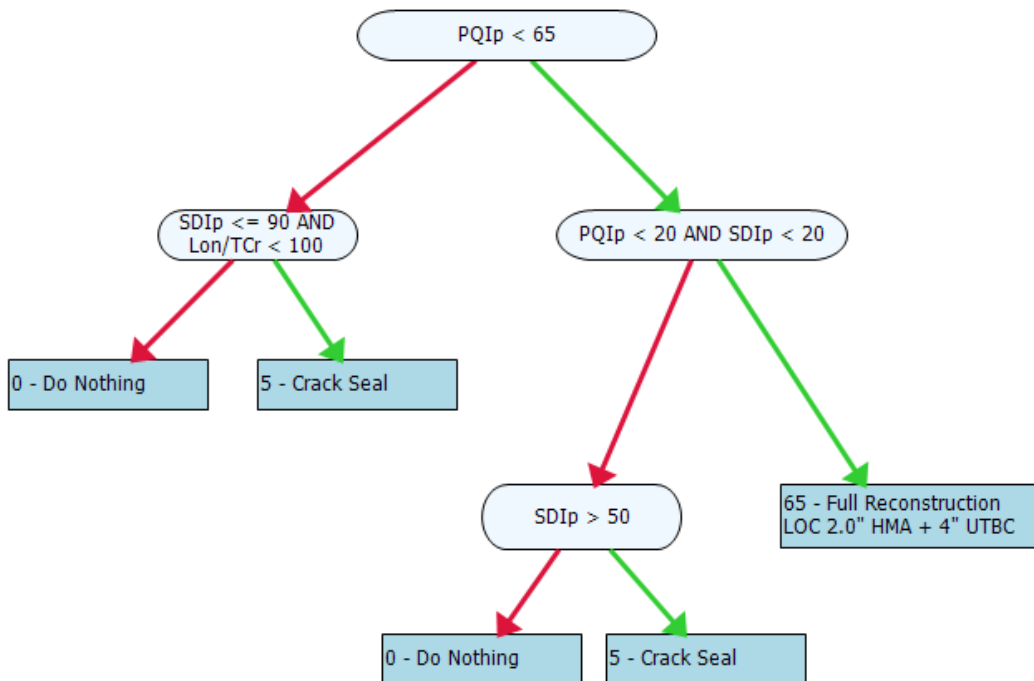


Figure 3.5: Rigid Pavement – Local Decision Tree

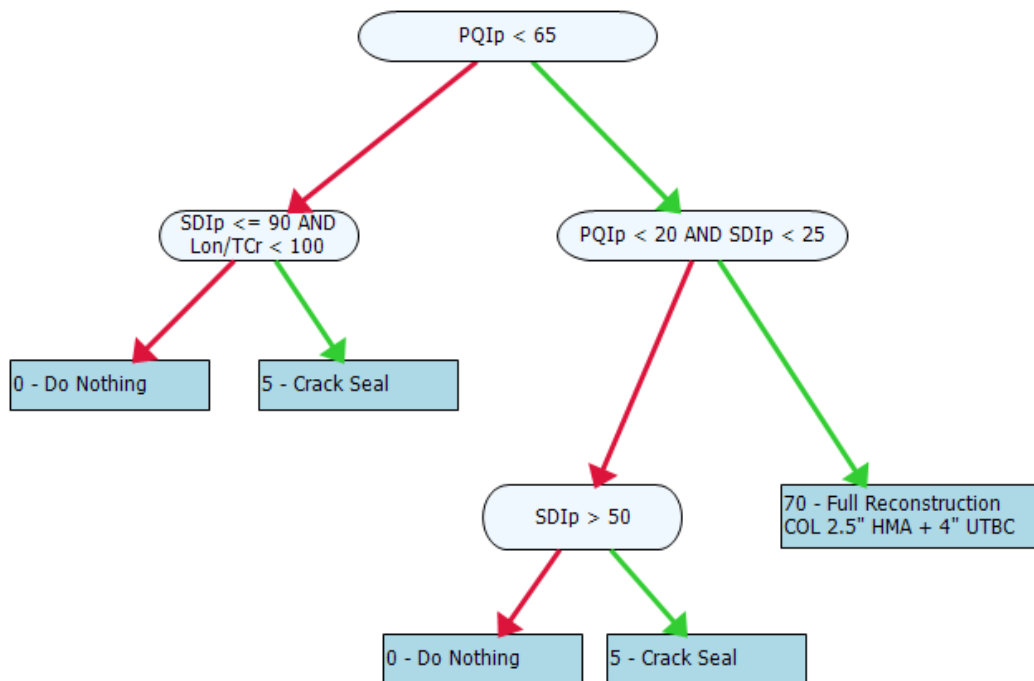


Figure 3.6: Rigid Pavement – Collector Decision Tree



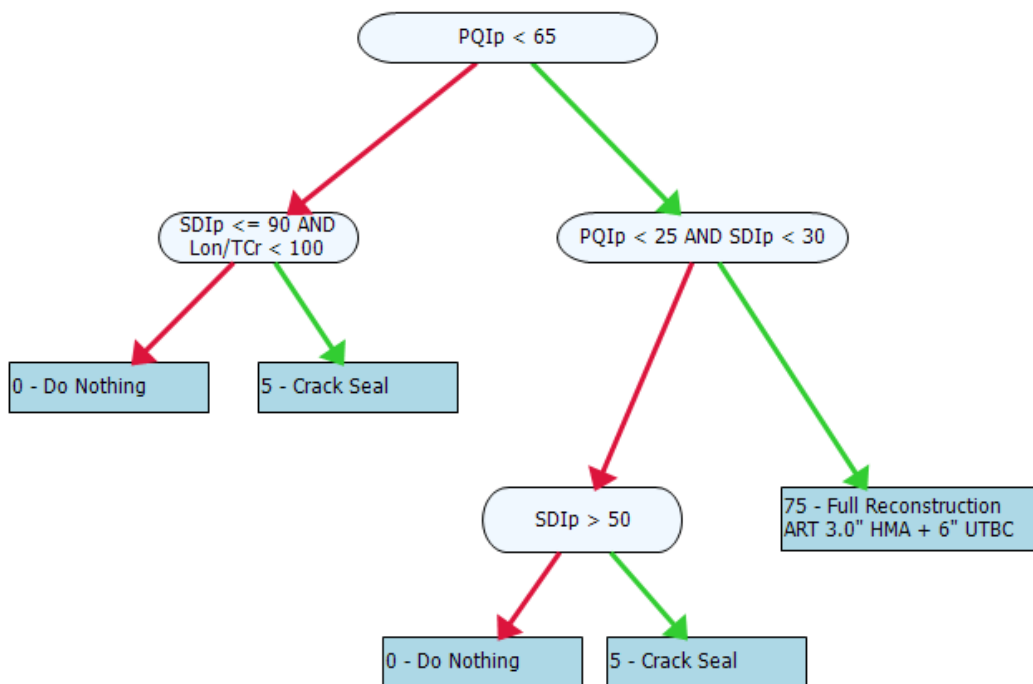


Figure 3.7: Rigid Pavement – Arterial Decision Tree

3.3.3 Budget Analysis

In a perfect world, pavement sections would be rehabilitated whenever required. In other words, the optimal rehabilitation strategy determined by Economic Analysis would be implemented in the need year. In the real world, however, budgetary constraints and coordination issues typically dictate the implementation of maintenance and rehabilitation (M&R) strategies. To accommodate this real-world requirement, RoadMatrix offers various budget and performance-based analysis options to prioritize the implementation of M&R strategies in the most cost-effective manner through user-defined scenarios.

There are several analysis types available within RoadMatrix:

1. Budget Limits – used to define specific budget limits for a given subset.
2. Weighted Deficiency – used to define a network performance target based on deficiency (percentage less than PQI minimum acceptable level) weighted by the area, lane-length, length, vehicle-area, vehicle-lane-length, or vehicle-length of the sections.
3. Weighted PQI – used to define network performance target based on PQI (average PQI from all sections) weighted by the area, lane-length, length, vehicle-area, vehicle-lane-length, or vehicle-length of the sections.
4. Need-Driven (based on PQI Trigger) Rehabilitation Cost – used to determine the rehabilitation costs associated with the network needs and decision tree selections.
5. Super-Budget – used to combine the results of more than one budget scenario on different subsets. For example, assigning specific budgets for specific functional classes.



LAS VEGAS, NM - 2019 PAVEMENT PRESENT STATUS AND RECOMMENDED WORK PROGRAMS

RoadMatrix Analysis Models

January 14, 2020

6. Super-Budget (Dynamic) – used to combine the results of more than one budget scenario for a specific subset. This analysis typically uses treatment constraints. For example, assigning specific funding for specific treatment groups (e.g. overlay program, heavy rehabilitation program).

Budget Limits analysis (Type # 1 in the list above) and Weighted PQI (Type # 3 in the list above) were selected for the analysis to meet the City needs. The following budgets have been defined:

- ‘Do Nothing’ scenario, which identifies the predicted level of service provided by the City, should no investment (i.e. Budget Limits = \$0.00) be made in pavement maintenance or rehabilitation.
- Budget-based scenarios, which identify the predicted levels of service should these annual funds be available for pavement maintenance and rehabilitation, specifically:
 - \$0.3M/Year on City-Maintained Paved Roads
 - \$0.5M/Year on City-Maintained Paved Roads
 - \$0.6M/Year on City-Maintained Paved Roads
 - \$0.7M/Year on City-Maintained Paved Roads
- Needs Analysis based on the network needs and assuming unlimited funding. Note that this analysis is considered to be a Budget Limits analysis as the “Need” as defined here includes any preventive maintenance needs as well as the needs when the section’s PQI reaches the defined PQI trigger.
- Performance-based scenario (Weighted PQI), which identifies the funding levels needed to maintain or achieve a given level of service, either measured through the average performance or the percentage of deficiency, specifically:
 - Lane-Length-Weighted PQI – Achieve a Network Average PQI = 60 in 10 Years.



4.0 PARAMETRIC UPDATES

Pavement condition data was uploaded into RoadMatrix PMS for analysis. RoadMatrix is a state-of-the-art pavement management software that helps many agencies across North America to effectively manage their road and sidewalk networks. RoadMatrix will be hosted on Stantec’s servers for this project. Should the City decide to buy a RoadMatrix license in the future, the software can then be installed on City computers and training will be provided.

4.1 SECTIONS WITH DEFAULT ATTRIBUTES

4.1.1 Functional Class

Functional Classes were populated based on a marked road network map received from the City on May 14, 2019. Three functional classes were defined: Local, Collector and Arterial roads.

4.1.2 Traffic Counts and % Commercial Traffic

Traffic Counts were completed on 5 road sections within the City between March 26, 2019 and April 11, 2019. The 2-Way AADT counts were provided by the City on April 12, 2019. The measured traffic data was assigned to the corresponding sections along with the estimated % Commercial vehicles which were discussed over the Phone with the City on August 20, 2019.

The rest of the road sections with no traffic counts were populated based on averages from the measured counts and based on engineering assumptions as presented below in Table 4.1.

Table 4.1: Assumed Traffic Counts and % Commercial Traffic

Functional Class	2-WAY AADT	% Commercial Traffic	% Traffic Growth Rate
Local	750	0.5	0.5
Collector	1,850	1.0	1.0
Arterial	6,300	2.0	2.0

4.1.3 Layer Thickness

Layer thickness information in RoadMatrix affect the performance deterioration rate. Layer thickness information was assumed based on the NMDOT Design Manual Exhibit 620-15 and the traffic assumptions above. Since Local roads only need Surface Treatment as per Exhibit 620-15, the minimum asphalt pavement thickness of 2.0” was assumed for these roads. Additionally, **Local roads with concrete structures were assumed to have 3.0” of concrete over 3.0 inches of Untreated base.** The final list of assumed layer thickness information is provided below in Table 4.2.



Parametric Updates
 January 14, 2020

Table 4.2: Assumed Layer Thickness Information based on NMDOT Design Manual

Functional Class	HMA (inches)	UTGB (inches)
Local	2.0	4.0
Collector	2.5	4.0
Arterial	3.0	6.0

4.1.4 Pavement Width

Pavement width information was not provided by the City and was not a part of the project scope to measure. Therefore, pavement width was estimated by assuming a lane width of 13 feet multiplied by the number of lanes that was collected as part of the field survey. The width should be fairly reasonable and can be updated anytime actual measurements become available. Pavement width affects the calculated pavement area, which in turn affects the estimated M&R costs.

4.1.5 Subgrade Soils

Since no deflection/structural testing has been completed in 2019 to back-calculate the in-situ subgrade soil stiffness, it was assumed that all sections have a “strong” subgrade. The subgrade rating affects the performance deterioration rate, and hence, estimated M&R costs for multi-year analyses. Once subgrade soils data become available in the future, either through the FWD non-destructive deflection testing or through project level investigations, the attributes can be uploaded to RoadMatrix and analysis can be re-run to update the budget analysis results and work recommendations.

4.1.6 Structural Adequacy Index (SAI)

Also, since no deflection/structural testing has been completed in 2019, a default SAI value of 50 has been assumed for all sections in the database. Note that SAI does affect the calculated overall section condition (PQI) scores.

4.2 UNTESTED SECTIONS

The following 26 sections (approximately 1.8 CL miles) presented in Table 4.3 below were not tested for RCI and SDI, for the reasons indicated under the “Comment” column.



LAS VEGAS, NM - 2019 PAVEMENT PRESENT STATUS AND RECOMMENDED WORK PROGRAMS

Parametric Updates
January 14, 2020

Table 4.3: Untested Sections (RCI/SDI)

Section ID	Street Name	From	To	Length (ft)	Functional Class	Comment
0000000290	TOPAZ LN	392 FT S OF FRONTAGE RD 2137	267 FT S OF FRONTAGE RD 2137	125	Local	Gravel
0000000410	EL PAJARITO RD	BIBB INDUSTRIAL DR	END	300	Local	Gravel
0000000420	COYOTE CALL RD	BIBB INDUSTRIAL DR	END	335	Local	Gravel
0000000430	BIBB INDUSTRIAL DR	END	COYOTE CALL RD	91	Local	Gravel
0000000440	BIBB INDUSTRIAL DR	COYOTE CALL RD	EL PAJARITO RD	165	Local	Gravel
0000000880	TOWER DR	NM-104	END	944	Local	Gravel
0000000900	BOBBY JOE CT	FRONTAGE RD 2143	END	1158	Local	Gravel
0000001180	E DOUGLAS ST	COMMERCE ST	PECOS ST	283	Local	Does not Exist
0000001250	E DOUGLAS ST	PECOS ST	END	104	Local	Does not Exist
0000001260	PRINCE ST	PECOS ST	END	261	Local	Does not Exist
0000001270	E TILDEN AVE	PECOS ST	END	252	Local	Does not Exist
0000001280	JACKSON ST	PECOS ST	END	206	Local	Road Closed
0000001570	E GARFIELD ST	PECOS ST	GARFIELD AVE	230	Local	Gravel
0000002530	LOPEZ ST	KAVANAUGH ST	TECOLOTE ST	251	Local	Gravel
0000003750	KEEN ST	END	VALLEY ST	92	Local	Does not Exist
0000004300	MORRISON ST	SANTA FE ST	END	130	Local	Does not Exist
0000004490	FLORESTA ST	HOT SPRINGS BLVD	TAOS ST	382	Local	Gravel
0000004830	LOPEZ ST	COLONIAS ST	PORTER	479	Local	Gravel
0000004910	PRIM RD	END	END	172	Local	Gravel
0000005130	DAHLIA ST	DAVIS DR	MILL AVE	899	Local	Gravel
0000005160	RIVER RD	N GRAND AVE	PRINCE ST & INDEPENDENCE AVE	1011	Local	Gravel
0000006600	WASHINGTON AVE	9TH ST	MORA AVE	282	NMHU	Does not Exist
0000007260	PORKCHOP HILL DR	PORKCHOP DR	END	30	Local	Gravel
0000007270	DON GALLEGOS CIR	DON GALLEGOS CIR	DON GALLEGOS CIR	254	Local	Gravel
0000007280	DON GALLEGOS CIR	DON GALLEGOS CIR	8TH ST	399	Local	Gravel
0000007770	TARA DR	END	DORA CELESTE DR	537	Local	Gravel



Parametric Updates
January 14, 2020

4.3 MIXED PAVEMENT TYPES

The field survey indicated 14 surveyed sections (11 Locals and 3 Arterials) having mixed pavement types. Table 4.4 below presents the percentages of the various pavement types (Asphalt, PCC (Portland Cement Concrete), or Gravel/Destroyed Asphalt) for each of the 14 sections and the selected representative pavement type.

For calculating the surface distress index (SDI) and the ride comfort index (RCI) for these 14 sections, stations (a station is 100 ft long) with gravel and/or destroyed asphalt have been excluded from the SDI and the RCI calculations as they could not be rated.

Table 4.4: Sections with Mixed Pavement Types

Section ID	Street Name	From	To	Functional Class	Selected Pavement Type	% ACC	% PCC	% Gravel and/or Destroyed AC
0000000310	ELUCERO DR	S GRAND AVE & TOPAZ LN	END	Local	Flexible	83	0	17
0000000820	MILLS AVE	8TH ST	7TH ST	Arterial	Flexible	71	29	0
0000000830	MILLS AVE	7TH ST	6TH ST	Arterial	Flexible	51	49	0
0000001780	KEITHLEY ST	UNION ST	END	Local	Flexible	30	0	70
0000002320	SAPELLO ST	NEW MEXICO AVE	MONTEZUMA AVE	Local	Flexible	90	0	11
0000002510	TECOLOTE ST	HIGGINS ST	END	Local	Flexible	40	0	60
0000003730	SALAZAR ST	SOCORRO ST	GRANT ST	Local	Rigid	36	64	0
0000003740	SALAZAR ST	GRANT ST	NATIONAL AVE	Local	Flexible	63	0	37
0000003970	GRANT ST	KEEN ST	END	Local	Flexible	60	0	40
0000004190	SALAZAR ST	NATIONAL AVE	VALENCIA ST	Local	Flexible	66	0	34
0000004280	RIO ARRIBA ST	ROMERO ST	END	Local	Flexible	66	0	34
0000005730	COLUMBIA AVE	12TH ST	END	Local	Flexible	38	0	62
0000008040	7TH ST	RAYNOLDS AVE	MILLS AVE	Arterial	Flexible	83	17	0
0000008050	7TH ST	MILLS AVE	ALVERA DR	Local	Flexible	79	21	0



5.0 ANALYSIS RESULTS

This section presents the present condition of the City of Las Vegas, NM road network based on the 2019 field survey. Also presented is the associated budget and network predicted performance over the next ten (10) years for various analysis scenarios.

5.1 PRESENT STATUS RESULTS

A summary of the 2019 present status results weighted by lane-miles is presented below in Table 5.1 for all sections maintained by the City. Gravel roads and roads which responsibility belongs to NMDOT or to NMHU have been excluded from the analysis and the results summary. The 2019 Pavement Performance Sectional Summary is provided in Appendix G.

Table 5.1: 2019 Present Status Analysis Results – All Paved Sections – City Maintained

Functional Class	No. of Sections	Length (CI-MI)	Length (LN-MI)	RCI	SDI	PQI
Arterial	89	9.3	23.4	58	26	23
Collector	39	4.3	8.5	49	30	26
Local	657	57.4	115.8	46	22	19
All Paved Sections	785	71.0	147.7	48	23	20

The following observations can be made based on the information presented above in Table 5.1:

- The majority of the road network is at a poor ($20 \leq PQI < 50$) service level in 2019 as noted by the overall network average PQI of 20.
- The majority of the sections also offer poor rideability ($20 \leq RCI < 50$) and poor surface condition ($20 \leq SDI < 50$) as noted by the overall network average RCI of 48 and average SDI of 23.
- Arterial sections offer a better rideability when compared with the Collector and Local roads. Arterials have a fair rideability as indicated by their average RCI score of 58. Collector and Local roads on the other hand both offer poor rideability as indicated by their average RCI scores of 49 and 46, respectively.
- Collector roads have the highest average SDI of 30 in comparison with Arterial roads (SDI = 26) and Local roads (SDI = 22). A higher SDI score indicates a better pavement surface condition.
- Collector sections have a higher average PQI than Arterials (PQI = 23) and Locals (PQI = 19) which indicates a relatively better overall condition for Collector roads.

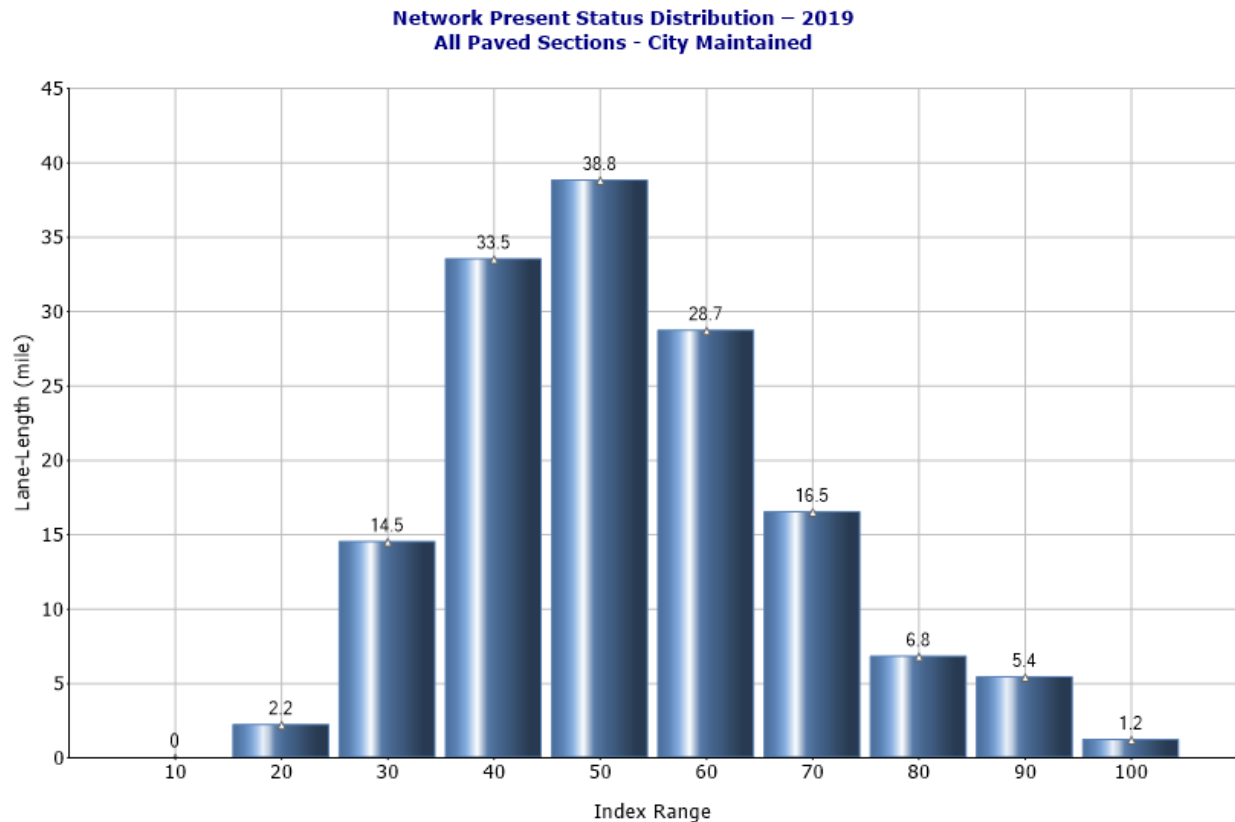


Analysis Results
 January 14, 2020

5.1.1 Present Status Results of the Paved Network

5.1.1.1 Ride Comfort Index (RCI)

A chart showing the distribution of RCI values, weighted by lane-length miles, is shown below in Figure 5.1.



RCI Range	10	20	30	40	50	60	70	80	90	100	Total
Sections	0	22	93	193	208	147	84	24	9	5	785
Lane-Length (mile)	0	2.2	14.5	33.5	38.8	28.7	16.5	6.8	5.4	1.2	147.6
Lane-Length %	0	1.5	9.8	22.7	26.3	19.4	11.2	4.6	3.7	0.8	100
Area (yd ²)	0	16598.3	110889.4	255798.6	296085	219038.7	125895.1	51997.1	40918.2	9428.4	1126648.8
Area %	0	1.5	9.8	22.7	26.3	19.4	11.2	4.6	3.6	0.8	100

Figure 5.1: RCI 2019 Distribution; All Paved Sections – City Maintained



LAS VEGAS, NM - 2019 PAVEMENT PRESENT STATUS AND RECOMMENDED WORK PROGRAMS

Analysis Results
January 14, 2020

Table 5.2 below shows the distribution of the network between failed, poor, fair, and good RCI values.

Table 5.2: RCI Distribution; All Paved Sections – City Maintained

RCI Range	Ride Quality	# of Sections	Length (LN-MI)	% of All Paved Sections
RCI < 20	Failed	22	2.1	2
20 ≤ RCI < 50	Poor	493	86.1	58
50 ≤ RCI < 70	Fair	231	45.7	31
70 ≤ RCI	Good	39	13.8	9

The results above indicate that approximately 40 % of the network is exhibiting fair or good ride quality, and 58 % of the network is exhibiting poor ride quality. There are approximately 2.2 lane-miles (22 sections) with a Failed RCI rating, i.e. RCI < 20. The RCI results are presented on a color-coded map in Appendix B.

A summary of the RCI distribution by functional class is provided below in Table 5.3. The results by functional class indicate that the majority of sections in the Arterial functional class exhibit fair ride quality. On the other hand, the majority of the sections within the Collector and Local functional classes exhibit poor ride quality. None of the Arterial or Collector sections have a failed ride quality. Approximately 2 % of the Local sections (8.3 lane miles) have a failed ride quality, i.e. RCI < 20.

Table 5.3: RCI Distribution; All Paved Sections – City Maintained - 2019 by Functional Class

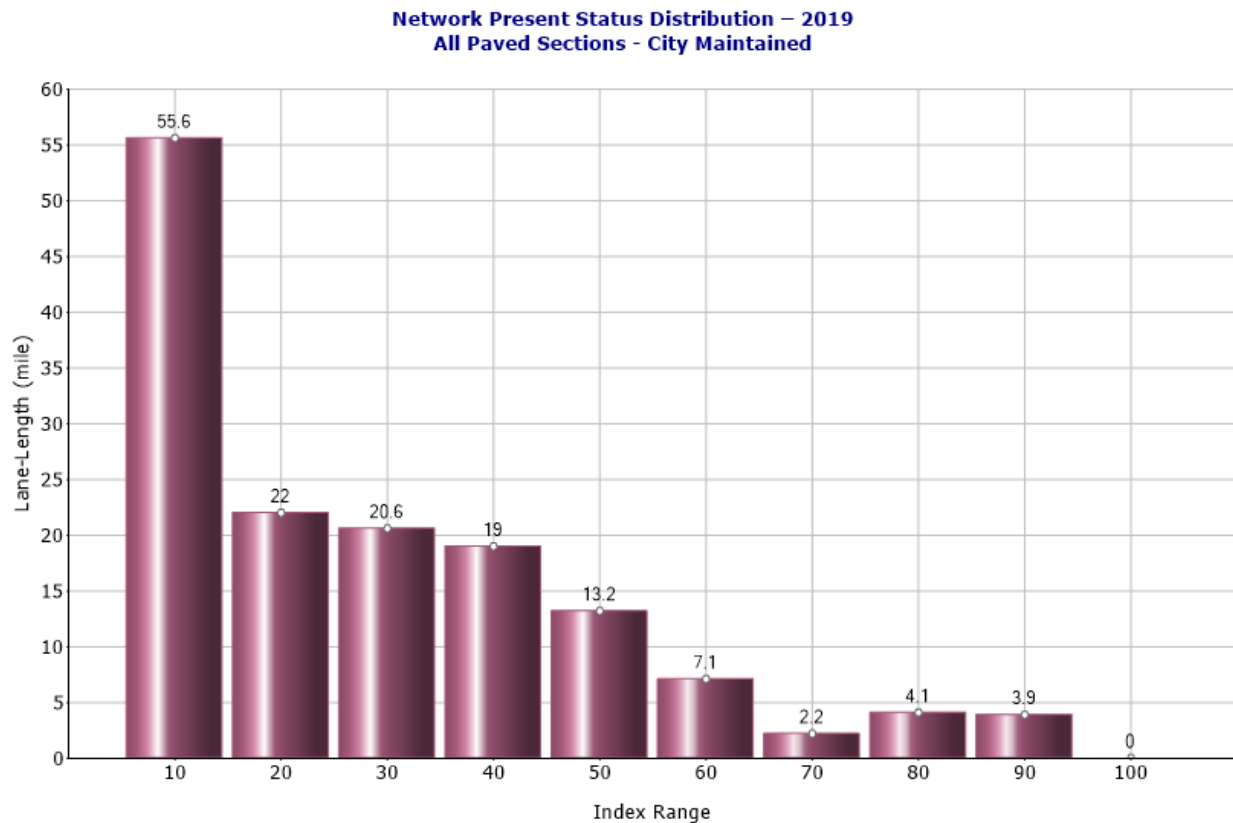
Functional Class	RCI, LL-Weighted Average	RCI Ranges	Ride Quality	Length (LN-MI)	% of Functional Class
Arterial	58	RCI < 20	Failed	0.0	0
		20 ≤ RCI < 50	Poor	7.2	31
		50 ≤ RCI < 70	Fair	10.7	46
		70 ≤ RCI	Good	5.4	23
Collector	49	RCI < 20	Failed	0.0	0
		20 ≤ RCI < 50	Poor	4.5	52
		50 ≤ RCI < 70	Fair	4.0	47
		70 ≤ RCI	Good	0.1	1
Local	46	RCI < 20	Failed	2.2	2
		20 ≤ RCI < 50	Poor	74.3	64
		50 ≤ RCI < 70	Fair	30.9	27
		70 ≤ RCI	Good	8.3	7



Analysis Results
January 14, 2020

5.1.1.2 Surface Distress Index (SDI)

A chart showing the distribution of SDI values, weighted by lane-length miles, is shown below in Figure 5.2.



SDI Range	10	20	30	40	50	60	70	80	90	100	Total
Sections	305	125	107	99	65	44	19	13	7	1	785
Lane-Length (mile)	55.6	22	20.6	19	13.2	7.1	2.2	4.1	3.9	0	147.7
Lane-Length %	37.6	14.9	13.9	12.9	8.9	4.8	1.5	2.8	2.6	0	100
Area (yd ²)	423875	167740	156841.2	144795.4	101036.8	54334.8	17078.6	31457.7	29439.2	50.2	1126648.9
Area %	37.6	14.9	13.9	12.9	9	4.8	1.5	2.8	2.6	0	100

Figure 5.2: SDI 2019 Distribution; All Paved Sections– City Maintained



LAS VEGAS, NM - 2019 PAVEMENT PRESENT STATUS AND RECOMMENDED WORK PROGRAMS

Analysis Results
January 14, 2020

Table 5.4 below shows the distribution of the network between failed, poor, fair, and good SDI values.

Table 5.4: SDI Distribution; All Paved Sections – City Maintained

SDI Range	Surface Distress	# of Sections	Length (LN-MI)	% of All Paved Sections
SDI < 20	Failed	429	77.5	53
20 ≤ SDI < 50	Poor	272	52.9	36
50 ≤ SDI < 70	Fair	63	9.3	6
70 ≤ SDI	Good	21	8.0	5

The results indicate that the majority of the network (approximately 53 %) is classified as failed with regards to the condition of the pavement surface. Approximately 36 % of the roads are classified as poor and only 11 % are classified as fair or good for pavement surface condition. The SDI results are presented on a color-coded map in Appendix C.

A summary of the SDI distribution by functional class is provided below in Table 5.5. The summary indicates that the majority of the roads (> 50 %) within the Arterial and Collector functional Classes exhibit a poor surface condition. On the other hand, the majority of the Local roads (57 %) exhibit a failed surface condition. Only 7 % of the Arterial roads, 14 % of the Collector roads and 13 % of the Local roads exhibit fair to good surface conditions. There are no Collector roads that exhibit a good pavement surface condition. Local roads have the most mileage (7.6 lane miles) that exhibit a good pavement surface condition.

Table 5.5: SDI Distribution; All Paved Sections – City Maintained - 2019 by Functional Class

Functional Class	SDI, LL-Weighted Average	SDI Range	Surface Distress	Length (LN-MI)	% of Functional Class
Arterial	26	SDI < 20	Failed	8.1	34
		20 ≤ SDI < 50	Poor	13.8	59
		50 ≤ SDI < 70	Fair	1.1	5
		70 ≤ SDI	Good	0.4	2
Collector	30	SDI < 20	Failed	2.9	34
		20 ≤ SDI < 50	Poor	4.4	52
		50 ≤ SDI < 70	Fair	1.2	14
		70 ≤ SDI	Good	0.0	0
Local	22	SDI < 20	Failed	66.5	57
		20 ≤ SDI < 50	Poor	34.6	30
		50 ≤ SDI < 70	Fair	7.0	6
		70 ≤ SDI	Good	7.6	7

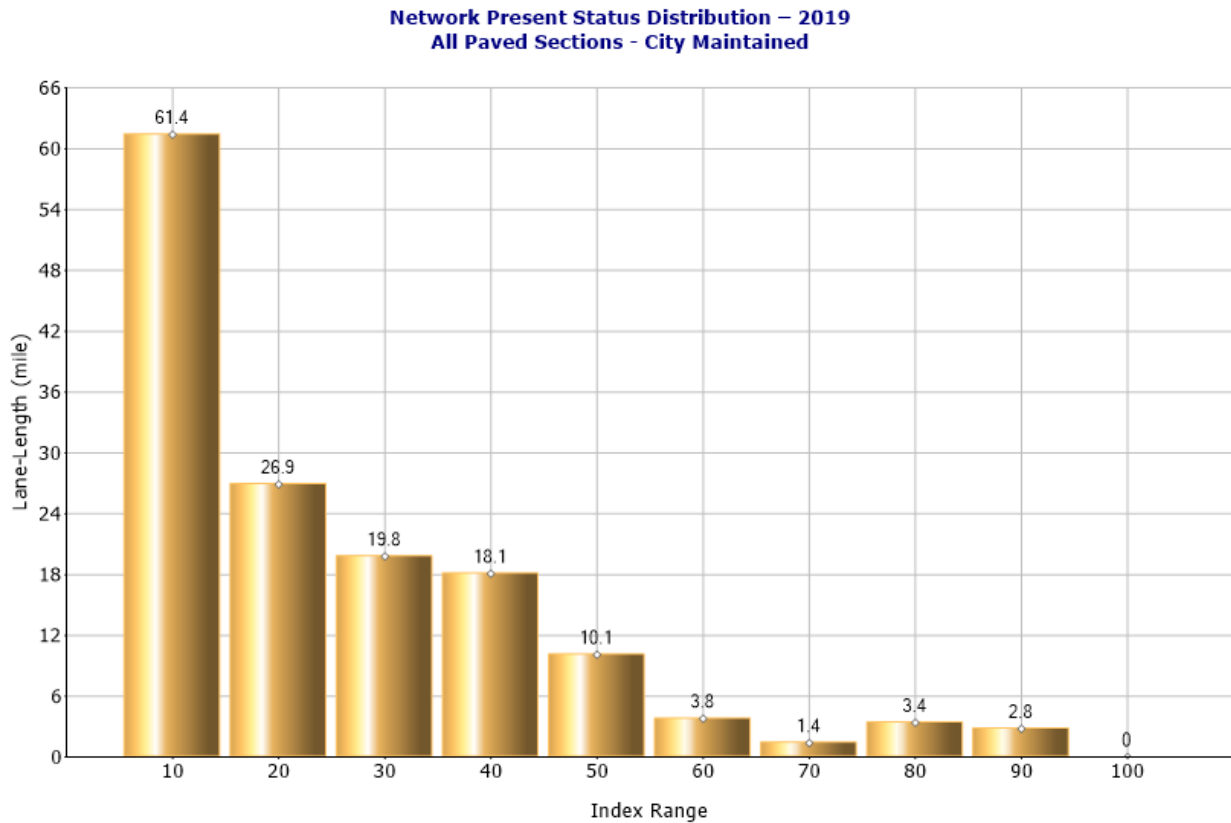


LAS VEGAS, NM - 2019 PAVEMENT PRESENT STATUS AND RECOMMENDED WORK PROGRAMS

Analysis Results
January 14, 2020

5.1.1.3 Pavement Quality Index (PQI)

A chart showing the distribution of PQI values, weighted by lane-miles, is shown below in Figure 5.3.



PQI Range	10	20	30	40	50	60	70	80	90	100	Total
Sections	337	139	115	91	55	29	6	11	2	0	785
Lane-Length (mile)	61.4	26.9	19.8	18.1	10.1	3.8	1.4	3.4	2.8	0	147.7
Lane-Length %	41.6	18.2	13.4	12.3	6.8	2.6	0.9	2.3	1.9	0	100
Area (yd ²)	468011.3	205124.8	151259.1	137907	77207.7	28893.7	10938.4	26196.2	21110.7	0	1126648.9
Area %	41.5	18.2	13.4	12.2	6.9	2.6	1	2.3	1.9	0	100

Figure 5.3: PQI 2019 Distribution; All Paved Sections– City Maintained



LAS VEGAS, NM - 2019 PAVEMENT PRESENT STATUS AND RECOMMENDED WORK PROGRAMS

Analysis Results
January 14, 2020

Table 5.6 below shows the distribution of the network between failed, poor, fair, and good PQI values.

Table 5.6: PQI Distribution; All Paved Sections– City Maintained

PQI Ranges	Overall Performance	# of Sections	Length (LN-MI)	% of All Paved Sections
PQI < 20	Failed	475	88.2	60
20 ≤ PQI < 50	Poor	262	48.1	33
50 ≤ PQI < 70	Fair	34	4.7	3
70 ≤ PQI	Good	14	6.7	4

The results indicate that only 7 % of the City roads are providing fair to good overall performance. Approximately 33 % of the network is in a poor overall condition and 60 % is in failed condition, i.e. PQI < 20. The PQI results are presented on a color-coded map in Appendix D.

The PQI distribution by functional class is provided below in Table 5.7. The data indicate that the vast majority of the roads in all functional classes exhibit poor or failed overall pavement condition. None of the Arterial or Collector roads is in good condition and only 6.7 lane miles of the Local roads are in good condition, i.e. PQI ≥ 70. Approximately 45 % of the Arterial roads are failed. Similarly, approximately 39% of the Collector roads and 64 % of the Local roads are failed and in need of rehabilitation work.

Table 5.7: PQI Distribution; All Paved Sections – City Maintained - 2019 by Functional Class

Functional Class	PQI, LL-Weighted Average	PQI Ranges	Overall Performance	Length (LN-MI)	% of Functional Class
Arterial	23	PQI < 20	Failed	10.5	45
		20 ≤ PQI < 50	Poor	12.5	53
		50 ≤ PQI < 70	Fair	0.4	2
		70 ≤ PQI	Good	0	0
Collector	26	PQI < 20	Failed	3.3	39
		20 ≤ PQI < 50	Poor	4.6	54
		50 ≤ PQI < 70	Fair	0.6	7
		70 ≤ PQI	Good	0	0
Local	19	PQI < 20	Failed	74.4	64
		20 ≤ PQI < 50	Poor	31	27
		50 ≤ PQI < 70	Fair	3.7	3
		70 ≤ PQI	Good	6.7	6

A list of the 475 road sections that are classified as failed (PQI < 20), is provided in Appendix A. The sections have been sorted in an ascending order based on the 2019 PQI scores.



LAS VEGAS, NM - 2019 PAVEMENT PRESENT STATUS AND RECOMMENDED WORK PROGRAMS

Analysis Results
January 14, 2020

5.2 BUDGET ANALYSIS RESULTS

The following 30 road sections listed in Table 5.8 have been excluded from Budget Analysis because they were identified as gravel or destroyed asphalt roads in the field, and condition data has not been collected for these sections.

Table 5.8: Gravel Sections Excluded from Analysis

Section #	Street Name	From	To	Length (ft)	Pavement Type	Functional Class
0000005450	11TH ST	GALLINAS ST	TILDEN AVE	321.9	Gravel	Local
0000000430	BIBB INDUSTRIAL DR	END	COYOTE CALL RD	90.6	Gravel	Local
0000000440	BIBB INDUSTRIAL DR	COYOTE CALL RD	EL PAJARITO RD	164.9	Gravel	Local
0000000900	BOBBY JOE CT	FRONTAGE RD 2143	END	1158.1	Gravel	Local
0000001590	COLUMBIA AVE	PECOS ST	END	318.9	Gravel	Local
0000000420	COYOTE CALL RD	BIBB INDUSTRIAL DR	END	334.9	Gravel	Local
0000005130	DAHLIA ST	DAVIS DR	MILL AVE	898.6	Gravel	Local
0000007270	DON GALLEGOS CIR	DON GALLEGOS CIR	DON GALLEGOS CIR	253.9	Gravel	Local
0000007280	DON GALLEGOS CIR	DON GALLEGOS CIR	8TH ST	398.8	Gravel	Local
0000001180	E DOUGLAS ST	COMMERCE ST	PECOS ST	282.9	Gravel	Local
0000001250	E DOUGLAS ST	PECOS ST	END	104.0	Gravel	Local
0000001570	E GARFIELD ST	PECOS ST	GARFIELD AVE	229.9	Gravel	Local
0000001270	E TILDEN AVE	PECOS ST	END	251.7	Gravel	Local
0000000410	EL PAJARITO RD	BIBB INDUSTRIAL DR	END	300.2	Gravel	Local
0000004490	FLORESTA ST	HOT SPRINGS BLVD	TAOS ST	382.2	Gravel	Local
0000001280	JACKSON ST	PECOS ST	END	206.1	Gravel	Local
0000003750	KEEN ST	END	VALLEY ST	91.8	Gravel	Local
0000002530	LOPEZ ST	KAVANAUGH ST	TECOLOTE ST	250.6	Gravel	Local
0000003530	LOPEZ ST	SOCORRO ST	GRANT ST	297.5	Gravel	Local
0000004830	LOPEZ ST	COLONIAS ST	PORTER	479.3	Gravel	Local
0000002020	MONIA ST	NEW MEXICO AVE	END	231.8	Gravel	Local
0000004300	MORRISON ST	SANTA FE ST	END	130.5	Gravel	Local
0000007260	PORKCHOP HILL DR	PORKCHOP DR	END	29.9	Gravel	Local
0000004910	PRIM RD	END	END	171.8	Gravel	Local
0000001260	PRINCE ST	PECOS ST	END	261.0	Gravel	Local
0000005160	RIVER RD	N GRAND AVE	PRINCE ST & INDEPENDENCE AVE	1010.8	Gravel	Local
0000002330	SAPELLO ST	MONTEZUMA AVE	END	250.2	Gravel	Local
0000007770	TARA DR	END	DORA CELESTE DR	537.0	Gravel	Local
0000000290	TOPAZ LN	392 FT S OF FRONTAGE RD 2137	267 FT S OF FRONTAGE RD 2137	125.2	Gravel	Local
0000000880	TOWER DR	NM-104	END	943.9	Gravel	Local



LAS VEGAS, NM - 2019 PAVEMENT PRESENT STATUS AND RECOMMENDED WORK PROGRAMS

Analysis Results
January 14, 2020

A subset was created in RoadMatrix that excludes gravel sections and sections owned/maintained by NMDOT or by NMHU. The subset is called “**All Paved Sections – City Maintained**” and it has been used for all budget analyses.

A summary of the analysis scenarios analyzed as part of this project is provided below in Table 5.9. The first year of the program has been set to 2020 to generate work recommendations starting in 2020 as opposed to last year (2019).

Table 5.9: 2019 – 2028 Budget Scenario Parameters

Description	Budget Type	Subset
Do Nothing	Budget Limits	All Paved Sections - City Maintained
\$0.3 M/Year on City-Maintained Paved Roads	Budget Limits	
\$0.5 M/Year on City-Maintained Paved Roads	Budget Limits	
\$0.6 M/Year on City-Maintained Paved Roads	Budget Limits	
\$0.7 M/Year on City-Maintained Paved Roads	Budget Limits	
Achieve a Network Average PQI = 60 in 10 Years	Lane-Length-Weighted PQI	
Need Analysis on City-Maintained Paved Roads	Budget Limits	

A summary of the budget analysis results is presented below in Table 5.10. The summary shows the total cost for each budget scenario over the 10-year analysis period, as well as the predicted network lane-length weighted PQI (LL-PQI) and the network lane-length average deficiency percentage (LL-Def.) in 2020 and 2029. **Deficiency** is the percentage of road mileage with a PQI less than the minimum acceptable level. These minimum acceptable levels (PQI Min) are: PQI = 50 for Local roads, PQI = 55 for Collector roads, and a PQI = 60 for Arterials.

Table 5.10: Budget Analysis Results 2019 – 2028 – All Paved Sections – City Maintained

Description	Budget Type	Total Cost over 10 Years	LL-PQI1		LL-Def.2 (%)	
			2020	2029	2020	2029
Do Nothing	Budget Limits	\$0.0	17	4	95	100
\$0.3 M/Year on City-Maintained Paved Roads	Budget Limits	\$3,000,000	18	17	93	82
\$0.5 M/Year on City-Maintained Paved Roads	Budget Limits	\$4,999,000	19	22	92	76
\$0.6 M/Year on City-Maintained Paved Roads	Budget Limits	\$6,000,000	20	25	91	72
\$0.7 M/Year on City-Maintained Paved Roads	Budget Limits	\$7,000,000	20	29	91	66
Achieve a Network Average PQI = 60 in 10 Years	LL-Weighted PQI	\$14,710,000	25	60	84	25
Need Analysis on City-Maintained Paved Roads	Budget Limits	\$29,016,000	92	81	0	0

¹ LL-PQI1 = Lane-Length weighted PQI

² LL-Def. = Lane-Length weighted deficiency



LAS VEGAS, NM - 2019 PAVEMENT PRESENT STATUS AND RECOMMENDED WORK PROGRAMS

Analysis Results
January 14, 2020

The following observations can be made based on the information presented in the table above:

- Should no work be performed on the network for the next ten years, the lane-length weighted network PQI will drop from 17 in 2020 to 4 in 2029. The percentage of deficient roads will increase from 95 % in 2020 to 100 % at the end of 2029.
- The "\$0.3M/Year" budget results indicate that the overall network PQI would decrease from 18 in 2020 to 17 in 2029. The deficiency will decrease from 93 % to 82 % in 10 years. It is noted that this is the only analyzed budget scenario that will result in a further deterioration in the overall network condition, i.e. lower PQI at the end of the analysis period, even though the deficiency will decrease.
- The "\$0.5M/Year" budget results indicate that the overall network PQI would increase from 19 in 2020 to 22 in 2029, and the deficiency will decrease from 92 % to 76 % in 10 years. In other words, increasing the M&R budget by \$200,000/Year over the next 10 years (from \$0.3M to \$0.5M) adds 5 points of performance to the network and reduces the % deficiency by 6 % by 2029.
- The "\$0.6M/Year" budget results indicate that the overall network PQI would increase from 20 in 2020 to 25 in 2029. The deficiency will decrease from 91 % to 72 % in 10 years.
- The "\$0.7M/Year" budget results indicate that the overall network PQI would increase from 20 in 2020 to 29 in 2029. The deficiency will decrease from 91 % to 66 % in 10 years.
- While Spending \$0.7M/Year for 10 years will improve PQI from 20 in 2020 to 29 in 2029 and will reduce deficiency from 91 in 2020 to 66 in 2029, these results are still poor and the City will need to invest more funds into the network to improve the overall condition and reduce deficiency.
- Achieving a network average PQI of 60 by the end of 2029 (i.e. over a 10 year period) will require an annual spending average of approximately \$1.5M over the next 10 years. This scenario will reduce the network deficiency from 84 % in 2020 to 25 % in 2029.
- Results of the Needs Analysis scenario, which implements M&R treatments on sections as they become in need according to the decision trees, and including preventive maintenance needs, indicate that an average of \$2.9M will be needed annually to significantly increase the network PQI to 92 by the end of 2020 and down to 81 by the end of 2029. There will be no deficient roads should the Needs Analysis recommendations be implemented. It is also noted that most of this budget (\$27.6M according to Table 5.17 below) will need to be spent in 2020. While this is a theoretical scenario where the needed budget will unlikely be available to spend, it is a good indicator of what it takes to renew the road network in the City of Las Vegas, NM.

The annual cost and detailed effect of each of the aforementioned budget types are provided below under Section 5.2.1.



Analysis Results
January 14, 2020

5.2.1 Annual Budget Network Performance Results

The annual prioritization targets/limits in terms of budget or performance, the estimated cost, resulting LL-PQI, and the lane length-weighted deficiency percentage (LL-Def.) are provided below in Table 5.11 through Table 5.17 for each analysis scenario. The costs in the tables are rounded to the nearest \$1,000, and PQI and % Deficiency are rounded to the nearest whole number.

Table 5.11: Do Nothing Budget Scenario Results

Year	Cost	LL-PQI	LL-Def.
2020	\$ -	17	95
2021	\$ -	15	95
2022	\$ -	13	95
2023	\$ -	11	95
2024	\$ -	10	97
2025	\$ -	8	98
2026	\$ -	7	98
2027	\$ -	6	98
2028	\$ -	5	100
2029	\$ -	4	100
Total	\$ 0		

Table 5.12: “\$0.3 M/Year on City-Maintained Paved Roads” Budget Scenario Results

Year	Cost	LL-PQI	LL-Def
2020	\$300,000	36	80
2021	\$300,000	36	78
2022	\$300,000	36	75
2023	\$300,000	36	72
2024	\$300,000	36	69
2025	\$300,000	36	66
2026	\$300,000	36	63
2027	\$300,000	36	64
2028	\$300,000	36	64
2029	\$300,000	36	66
Total	\$3,000,000		



LAS VEGAS, NM - 2019 PAVEMENT PRESENT STATUS AND RECOMMENDED WORK PROGRAMS

Analysis Results
January 14, 2020

Table 5.13: “\$0.5 M/Year on City-Maintained Paved Roads” Budget Scenario Results

Year	Cost	LL-PQI	LL-Def
2020	\$500,000	19	92
2021	\$500,000	19	90
2022	\$500,000	19	87
2023	\$500,000	19	85
2024	\$500,000	20	84
2025	\$500,000	21	82
2026	\$500,000	22	79
2027	\$500,000	21	79
2028	\$499,000	21	78
2029	\$500,000	22	76
Total	\$4,999,000		

Table 5.14: “\$0.6 M/Year on City-Maintained Paved Roads” Budget Scenario Results

Year	Cost	LL-PQI	LL-Def
2020	\$600,000	20	91
2021	\$600,000	20	88
2022	\$600,000	20	86
2023	\$600,000	21	83
2024	\$600,000	22	81
2025	\$600,000	23	78
2026	\$600,000	23	77
2027	\$600,000	23	76
2028	\$600,000	24	74
2029	\$600,000	25	72
Total	\$6,000,000		



LAS VEGAS, NM - 2019 PAVEMENT PRESENT STATUS AND RECOMMENDED WORK PROGRAMS

Analysis Results
January 14, 2020

Table 5.15: “\$0.7 M/Year on City-Maintained Paved Roads” Budget Scenario Results

Year	Cost	LL-PQI	LL-Def
2020	\$700,000	20	91
2021	\$700,000	21	87
2022	\$700,000	21	84
2023	\$700,000	23	81
2024	\$700,000	24	78
2025	\$700,000	24	77
2026	\$700,000	25	75
2027	\$700,000	26	73
2028	\$700,000	27	70
2029	\$700,000	29	66
Total	\$7,000,000		

Table 5.16: “Achieve a Network Average PQI = 60 in 10 Years” Budget Scenario Results

Year	Cost	LL-PQI	LL-Def
2020	\$2,080,000	25	84
2021	\$1,712,000	30	75
2022	\$2,334,000	35	67
2023	\$1,641,000	40	59
2024	\$1,525,000	45	51
2025	\$1,510,000	50	43
2026	\$911,000	53	39
2027	\$923,000	55	34
2028	\$1,001,000	58	30
2029	\$1,073,000	60	25
Total	\$14,710,000		



LAS VEGAS, NM - 2019 PAVEMENT PRESENT STATUS AND RECOMMENDED WORK PROGRAMS

Analysis Results
January 14, 2020

Table 5.17: Need Driven Budget Scenario Results

Year	Cost	LL-PQI	LL-Def
2020	\$27,584,000	92	1
2021	\$95,000	91	0
2022	\$48,000	90	0
2023	\$15,000	89	0
2024	\$13,000	88	0
2025	\$9,000	86	0
2026	\$7,000	85	0
2027	\$12,000	83	0
2028	\$64,000	81	0
2029	\$1,169,000	81	0
Total	\$29,016,000		



LAS VEGAS, NM - 2019 PAVEMENT PRESENT STATUS AND RECOMMENDED WORK PROGRAMS

Analysis Results
January 14, 2020

The results of the aforementioned analysis scenarios, in terms of both the network lane-length weighted PQI and network lane-length deficiency percentages are illustrated on the next pages in Figure 5.4 and Figure 5.5, respectively.

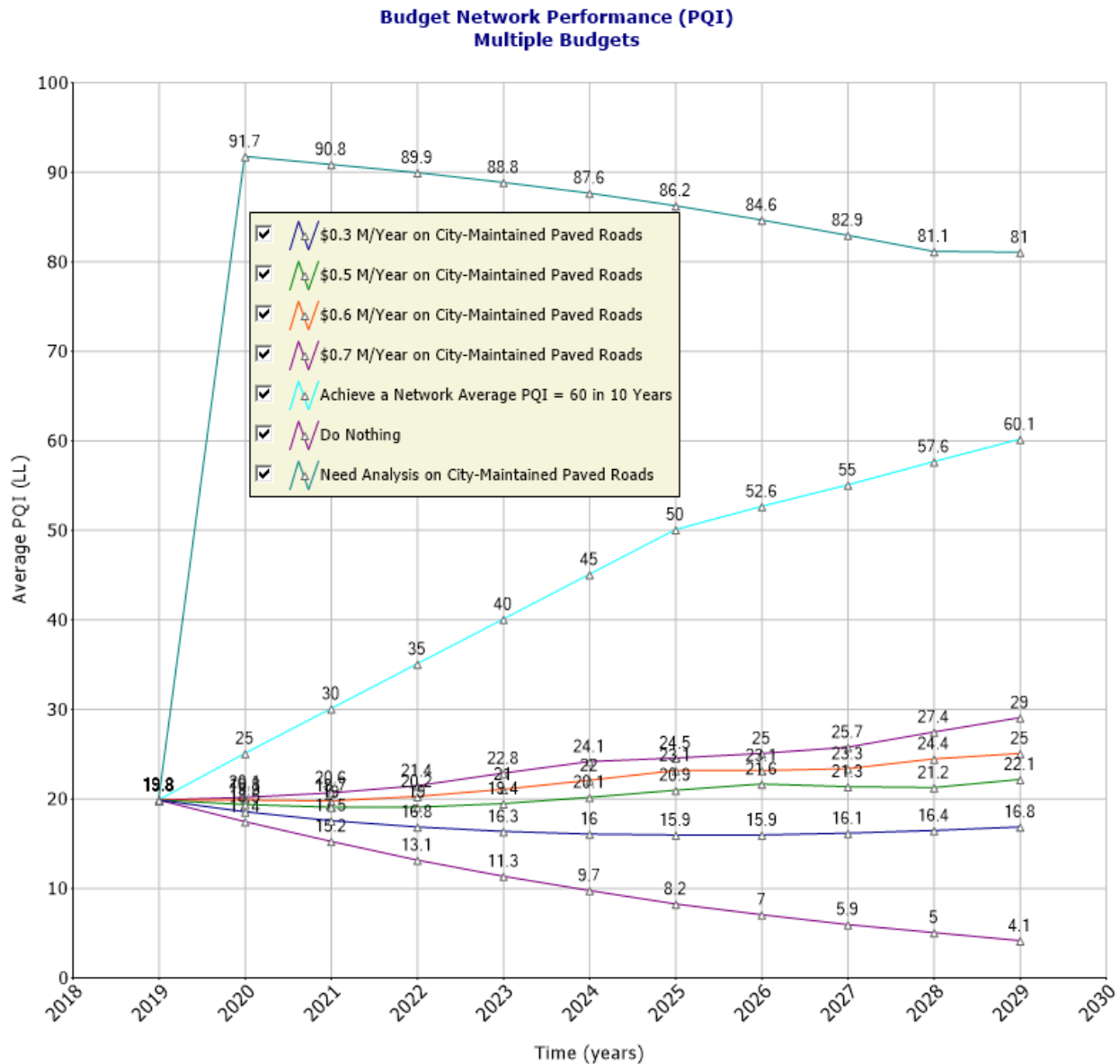


Figure 5.4: Funding Impact on Network Predicted Average PQI



LAS VEGAS, NM - 2019 PAVEMENT PRESENT STATUS AND RECOMMENDED WORK PROGRAMS

Analysis Results
January 14, 2020

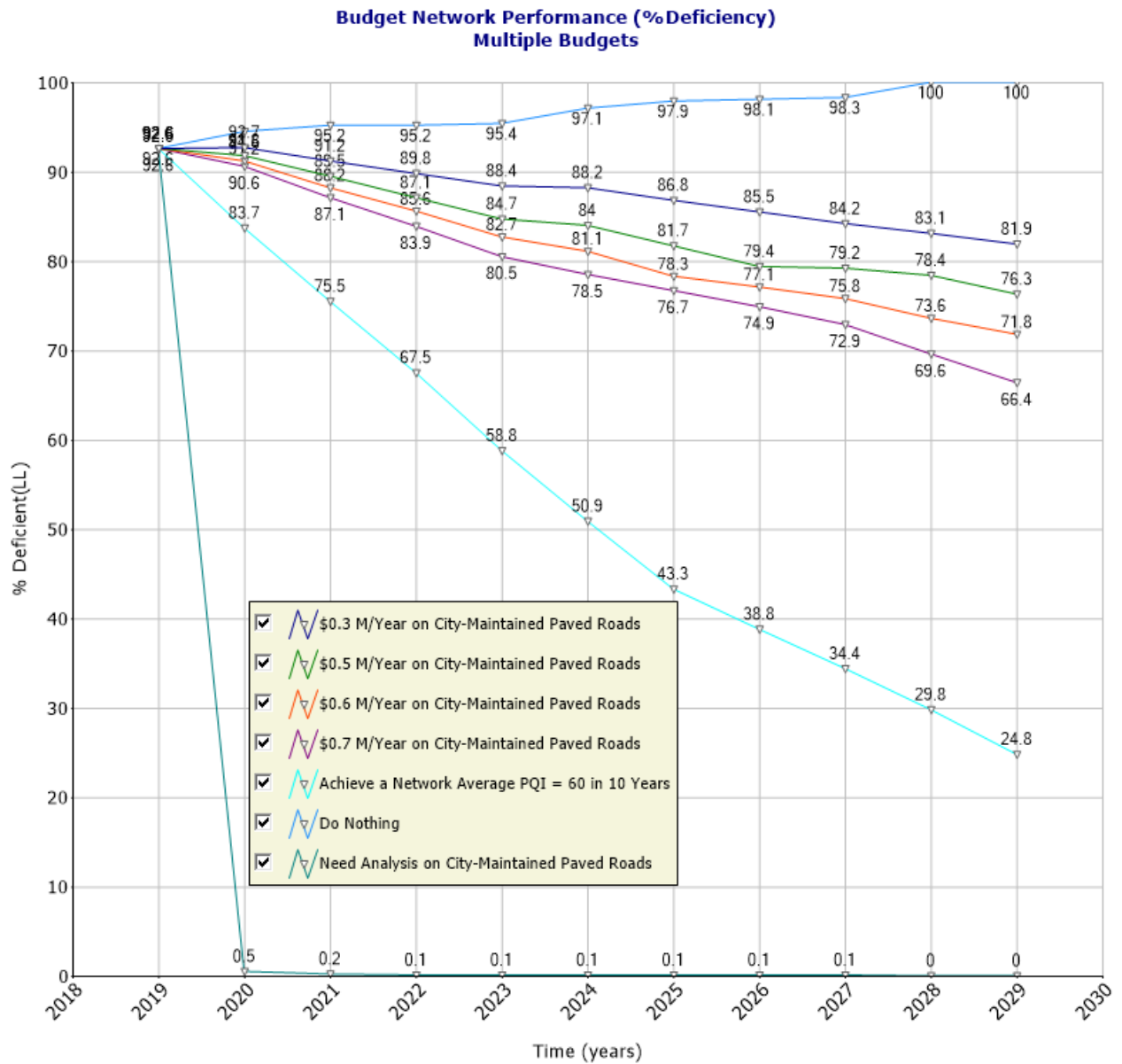


Figure 5.5: Funding Impact on Network Predicted Average Deficiency



Analysis Results
January 14, 2020

5.2.2 Budget Recommended Rehabilitations

The recommended ten-year work programs for all the analyzed scenarios (except the Needs Analysis) are provided in Appendix E (sorted by Implementation Year and CE) and in Appendix F (sorted by Street Name, Implementation Year and CE).

Figure 5.6 through Figure 5.11 below illustrate the distribution of the M&R treatments for each analysis scenario, in terms of both the lane length and total cost over the 10-year analysis period. The Figures indicate that crack sealing and Edge Mill and Overlay are the top recommended treatments in terms of lane-length. In terms of cost, the Edge Mill and Overlay 2.0” treatment consumes most of the available funding in all budgets except Need-Driven Budget where Full Reconstruction LOC treatment uses most of the budget.

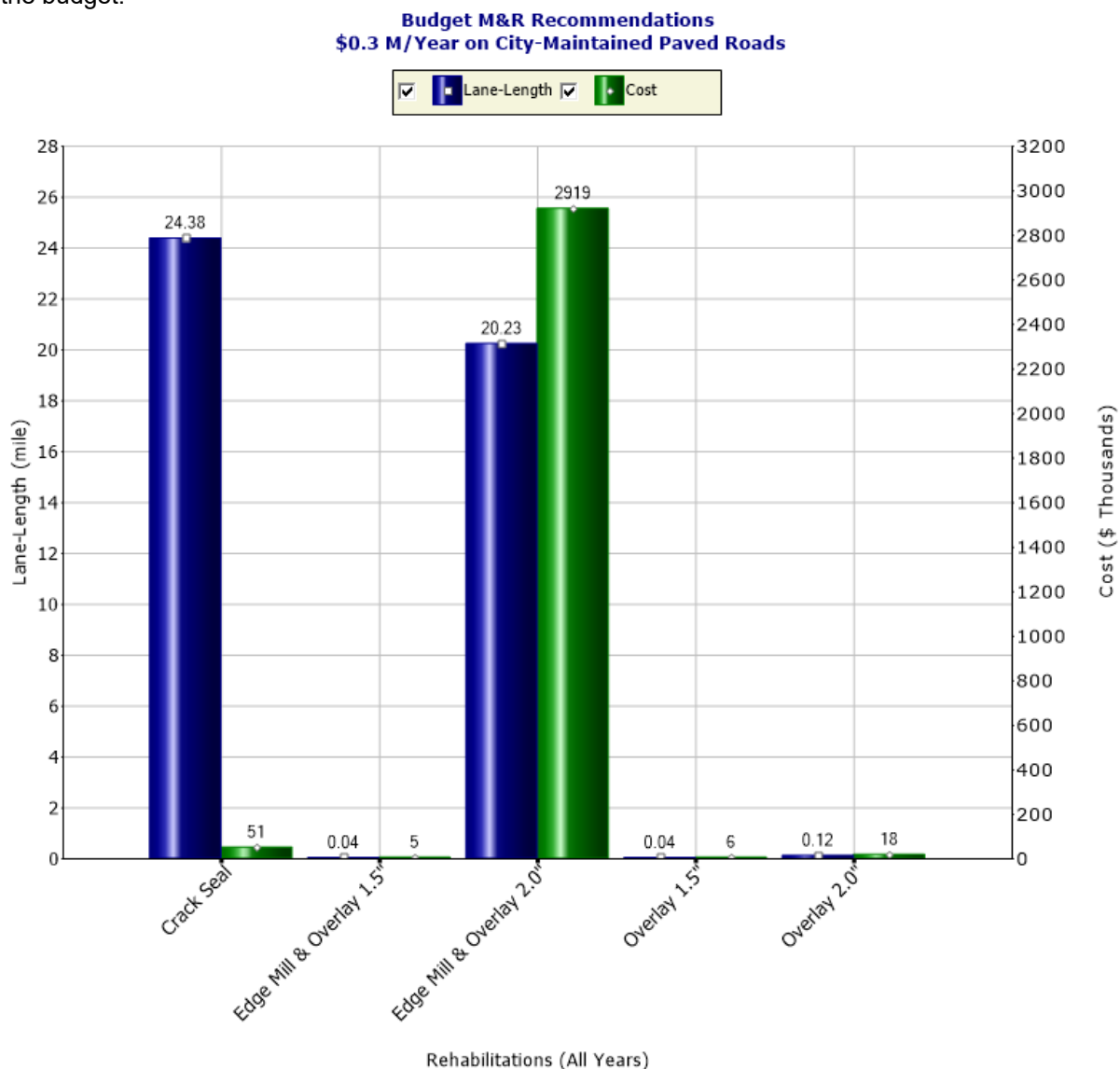


Figure 5.6: “\$0.3M/Year on City-Maintained Paved Roads” Recommended Rehabilitations by Treatment



LAS VEGAS, NM - 2019 PAVEMENT PRESENT STATUS AND RECOMMENDED WORK PROGRAMS

Analysis Results
January 14, 2020

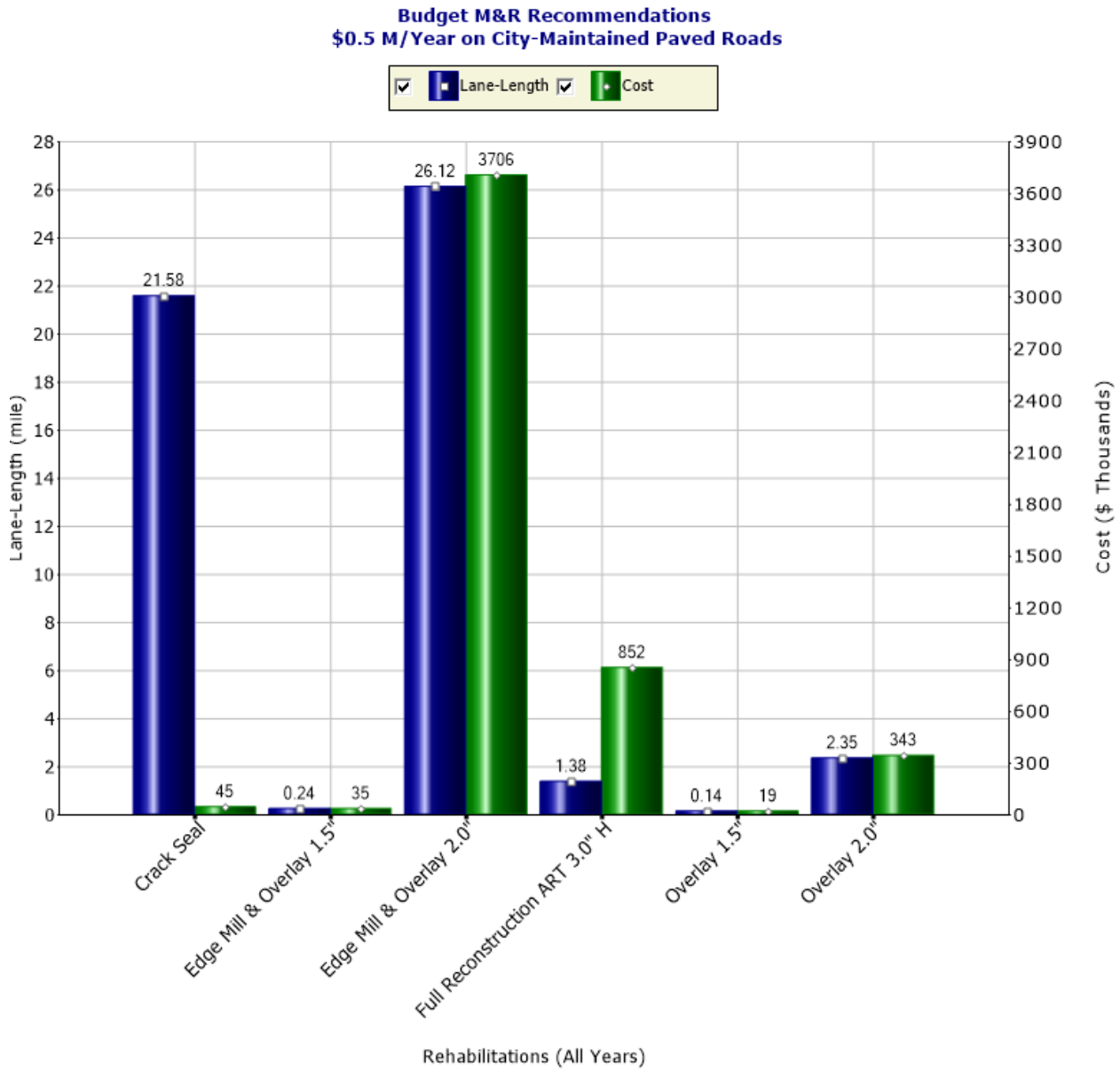


Figure 5.7: "\$0.5M/Year on City-Maintained Paved Roads" Recommended Rehabilitations by Treatment



LAS VEGAS, NM - 2019 PAVEMENT PRESENT STATUS AND RECOMMENDED WORK PROGRAMS

Analysis Results
January 14, 2020

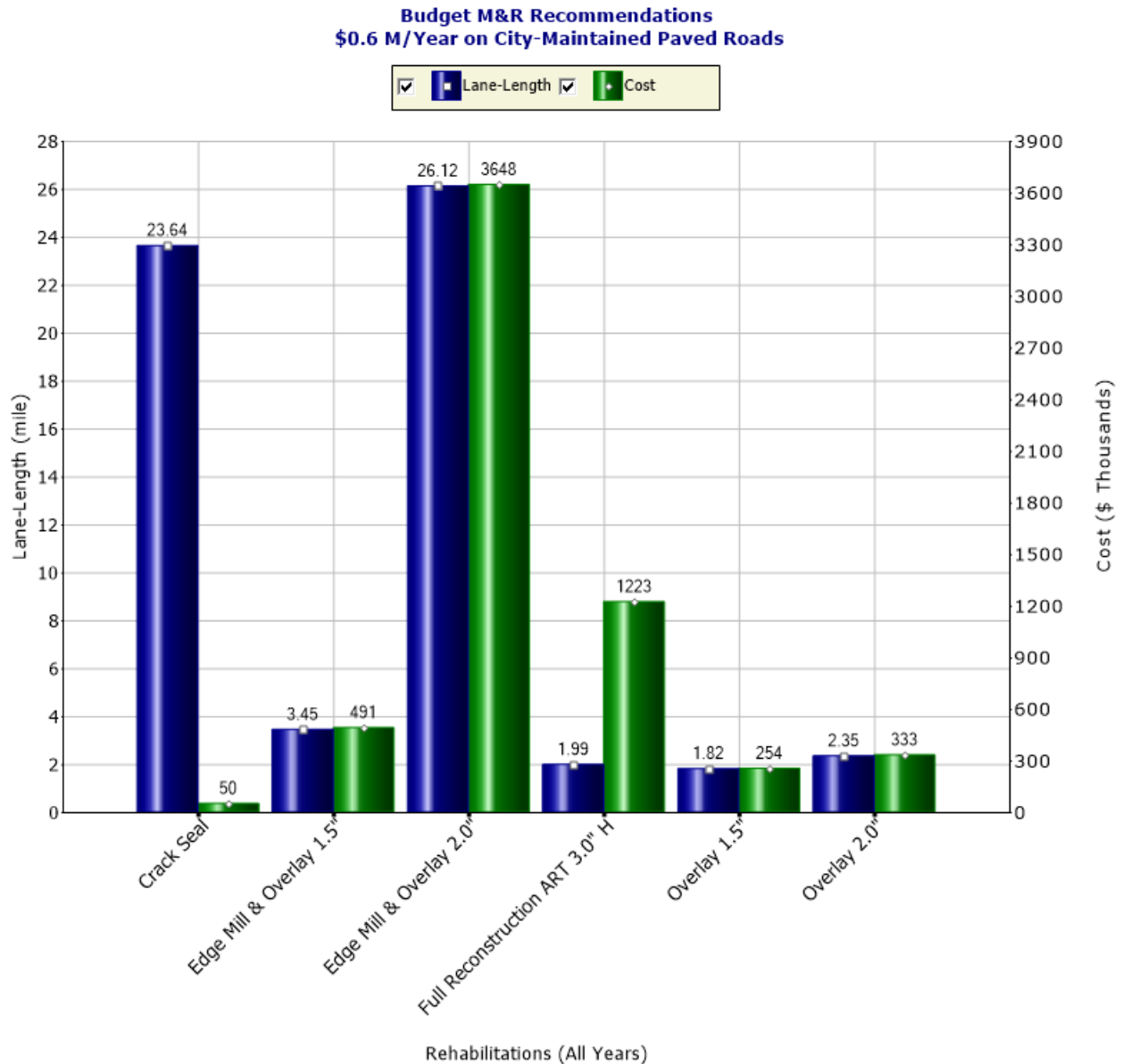


Figure 5.8: "\$0.6M/Year on City-Maintained Paved Roads" Recommended Rehabilitations by Treatment



LAS VEGAS, NM - 2019 PAVEMENT PRESENT STATUS AND RECOMMENDED WORK PROGRAMS

Analysis Results
January 14, 2020

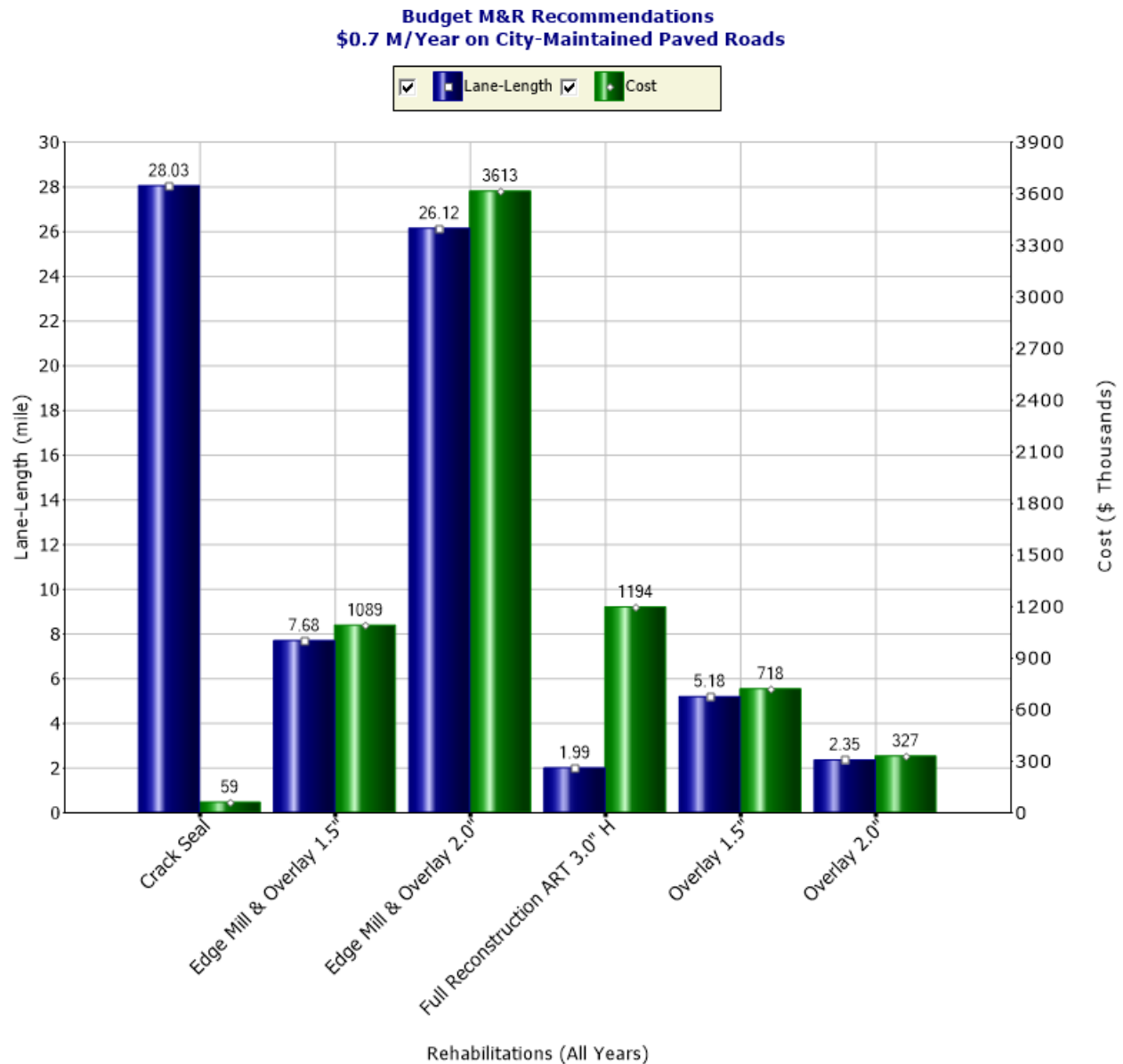


Figure 5.9: "\$0.7M/Year on City-Maintained Paved Roads" Recommended Rehabilitations by Treatment



LAS VEGAS, NM - 2019 PAVEMENT PRESENT STATUS AND RECOMMENDED WORK PROGRAMS

Analysis Results
January 14, 2020

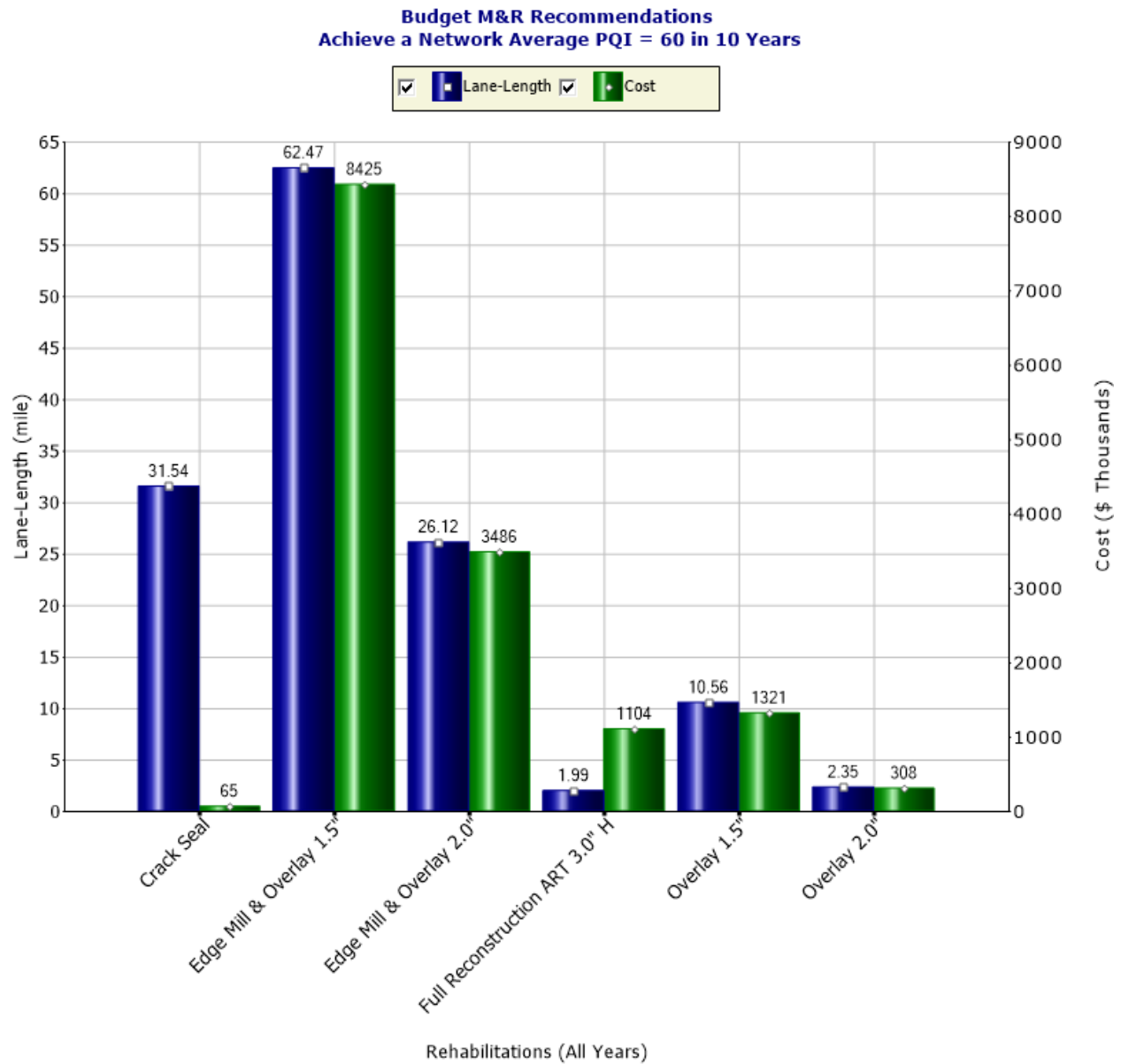


Figure 5.10: "Achieve a Network Average PQI = 60 in 10 Years" Recommended Rehabilitations by Treatment



LAS VEGAS, NM - 2019 PAVEMENT PRESENT STATUS AND RECOMMENDED WORK PROGRAMS

Analysis Results
January 14, 2020

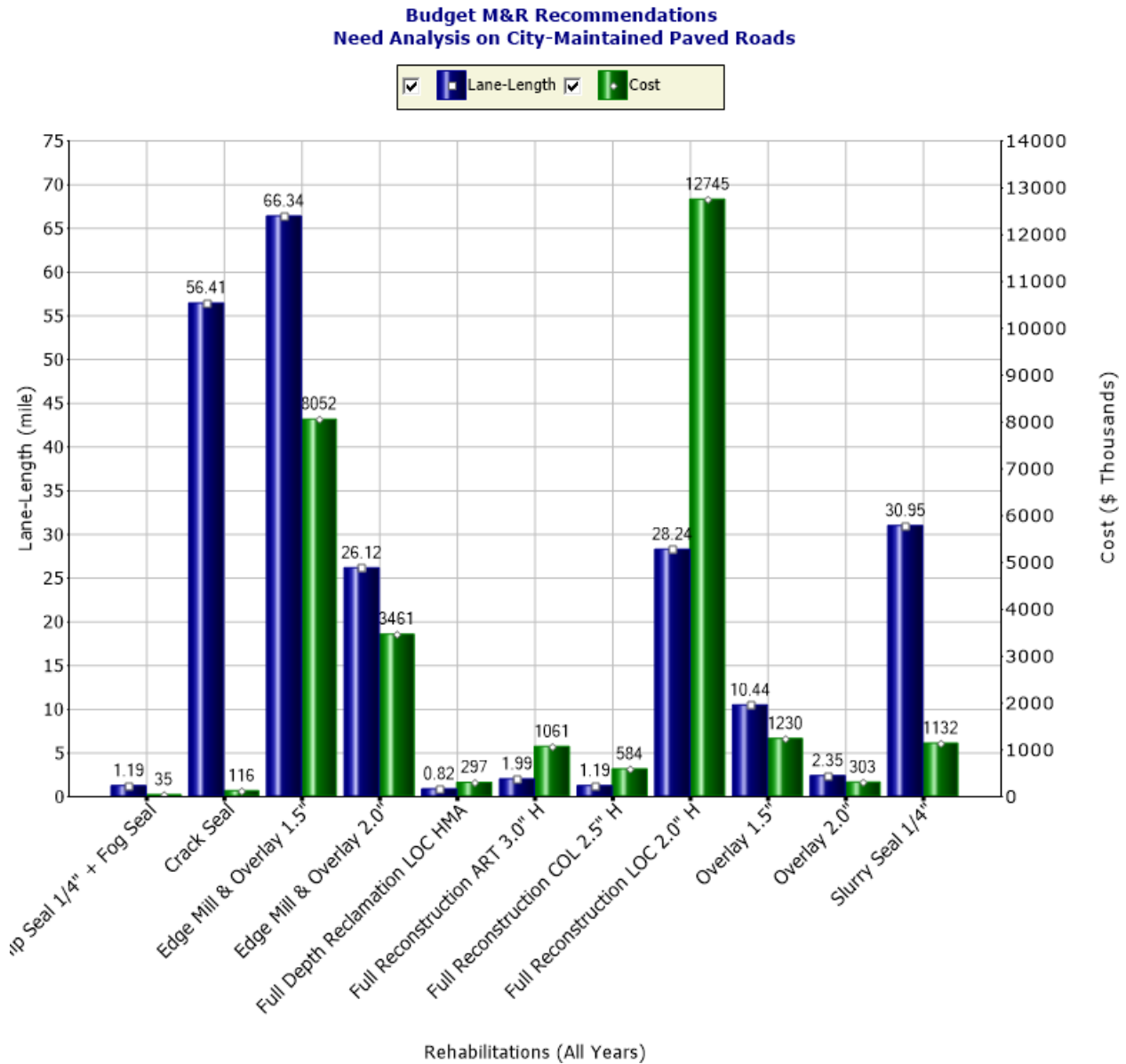


Figure 5.11: "Need Analysis on City-Maintained Paved Roads" Recommended Rehabilitations by Treatment



Analysis Results
 January 14, 2020

5.3 CURBS ANALYSIS

As part of the 2019 roads condition survey, the presence and general condition of the curbs have been captured for all of the paved sections. This section provides a summary of the presence, type and general condition of the curbs. Detailed curbs information for each surveyed section is provided in Appendix H.

The information in Table 5.18 below provides a summary of the curb types and presence. The “Even” curbs represent the right side of the road in the direction of the “From” and “To” as defined in the City’s RoadMatrix database. The “Odd” curbs are located on the opposite side of the street.

According to Table 5.18 below, approximately 87 % of the surveyed road sections (685 sections) have curbs on both sides of the road. The majority (84 %) of the sections (660 sections) with curbs have a barrier type curb and only 3 % (25 sections) have a mountable type curb. On the other hand, approximately 13 % of the surveyed road sections (100 sections) don’t have curbs.

Table 5.18: Summary Count of Curb Types and Presence – 2019 Survey

Side	No. of Road Sections		
	No Curb	Barrier Curb	Mountable Curb
Curb Even	100	660	25
Curb Odd	100	660	25

The general condition of the curbs (poor, fair, good) is summarized below in Table 5.19. The condition summary indicates that the majority of the curbs (88 %) are in good condition. Approximately 10 % of the curbs are in Fair condition and 2 % (11 sections) are in Poor overall condition. Details are provided in Appendix H.

Table 5.19: Curbs General Condition Distribution – 2019 Survey

Curb Condition	No. of Road Sections	Percentage
Poor	11	2 %
Fair	68	10 %
Good	607	88 %



6.0 CONCLUSIONS

As part of the 2019 City of Las Vegas, NM Pavement Condition Assessment project, approximately 78 survey-miles of paved roads were surveyed for roughness and surface distress. In addition, curbs' presence, type and general condition was also captured and documented. The following subsections summarize the present status and budget analysis results.

6.1 PRESENT STATUS

6.1.1 Roads

- The majority of the road network is at a poor ($20 \leq PQI < 50$) service level in 2019 as noted by the overall network average PQI of 20.
- The majority of the sections also offer poor rideability ($20 \leq RCI < 50$) and poor surface condition ($20 \leq SDI < 50$) as noted by the overall network average RCI of 48 and average SDI of 23.
- Arterial sections offer a better rideability when compared with the Collector and Local roads. Arterials have a fair rideability as indicated by their average RCI score of 58. Collector and Local roads on the other hand both offer poor rideability as indicated by their average RCI scores of 49 and 46, respectively.
- Collector roads have the highest average SDI of 30 in comparison with Arterial roads (SDI = 26) and Local roads (SDI = 22). A higher SDI score indicates a better pavement surface condition.
- Collector sections have a higher average PQI than Arterials (PQI = 23) and Locals (PQI = 19) which indicates a relatively better overall condition for Collector roads.
- The overall condition results (PQI) indicate that only 7 % of the City roads are providing fair to good overall performance. Approximately 33 % of the network is in a poor overall condition and 60 % is in failed condition, i.e. $PQI < 20$. A list of the 475 road sections that are classified as failed ($PQI < 20$), is provided in Appendix A.
- With respect to rideability (RCI), approximately 40 % of the network is exhibiting fair or good ride quality, and 58 % of the network is exhibiting poor ride quality. There are approximately 2.2 lane-miles (22 sections) with Failed RCI rating, i.e. $RCI < 20$.
- With respect to the pavement surface condition, the majority of the network (approximately 53 %) is classified as failed, i.e. $SDI < 20$. Approximately 36 % of the roads are classified as poor and only 11 % are classified as fair or good for pavement surface condition.

6.1.2 Curbs

- Approximately 87 % of the surveyed road sections (685 sections) have curbs on both sides of the road. The majority (84 %) of the sections (660 sections) with curbs have a barrier type curb and only 3 % (25 sections) have a mountable type curb. On the other hand, approximately 13 % of the surveyed road sections (100 sections) don't have curbs.



Conclusions
January 14, 2020

- The majority of the curbs (88 %) are in good condition. Approximately 10 % of the curbs are in Fair condition and 2 % (11 sections) are in Poor overall condition. Details are provided in Appendix H.

6.2 BUDGET ANALYSIS

- Should no work be performed on the network for the next ten years, the lane-length weighted network PQI will drop from 17 in 2020 to 4 in 2029. The percentage of deficient roads will increase from 95 % in 2020 to 100 % at the end of 2029.
- The "\$0.3M/Year" budget results indicate that the overall network PQI would decrease from 18 in 2020 to 17 in 2029. The deficiency will decrease from 93 % to 82 % in 10 years. It is noted that this is the only analyzed budget scenario that will result in a further deterioration in the overall network condition, i.e. lower PQI at the end of the analysis period, even though the deficiency will decrease.
- The "\$0.5M/Year" budget results indicate that the overall network PQI would increase from 19 in 2020 to 22 in 2029, and the deficiency will decrease from 92 % to 76 % in 10 years. In other words, increasing the M&R budget by \$200,000/Year over the next 10 years (from \$0.3M to \$0.5M) adds 5 points of performance to the network and reduces the % deficiency by 6 % by 2029.
- The "\$0.6M/Year" budget results indicate that the overall network PQI would increase from 20 in 2020 to 25 in 2029. The deficiency will decrease from 91 % to 72 % in 10 years.
- The "\$0.7M/Year" budget results indicate that the overall network PQI would increase from 20 in 2020 to 29 in 2029. The deficiency will decrease from 91 % to 66 % in 10 years.
- While Spending \$0.7M/Year for 10 years will improve PQI from 20 in 2020 to 29 in 2029 and will reduce deficiency from 91 in 2020 to 66 in 2029, these results are still poor and the City will need to invest more funds into the network to improve the overall condition and reduce deficiency.
- Achieving a network average PQI of 60 by the end of 2029 (i.e. over a 10 year period) will require an annual spending average of approximately \$1.5M over the next 10 years. This scenario will reduce the network deficiency from 84 % in 2020 to 25 % in 2029.
- Results of the Needs Analysis scenario, which implements M&R treatments on sections as they become in need according to the decision trees, and including preventive maintenance needs, indicate that an average of \$2.9M will be needed annually to significantly increase the network PQI to 92 by the end of 2020 and down to 81 by the end of 2029. There will be no deficient roads should the Needs Analysis recommendations be implemented. It is also noted that most of this budget (\$27.6M according to Table 5.17 below) will need to be spent in 2020. While this is a theoretical scenario where the needed budget will unlikely be available to spend, it is a good indicator of what it takes to renew the road network in the City of Las Vegas, NM.



7.0 RECOMMENDATIONS

The following recommendations are developed based on our understanding of the City's network condition and current practices:

- Considering the very poor condition of the City's road network based on the 2019 condition assessment results presented in this report, a reasonable recommendation is for the City to try and secure funds to implement the "Achieve a Network Average PQI = 60 in 10 Years" scenario which requires approximately \$1.4M/Year on Average for the next 10 years. The annual required funding for implementing this scenario is summarized above in Table 5.16.
- It is recommended that the City survey the road network once every 3 years, in order to ensure accurate condition data and to reflect the benefits of maintenance and rehabilitation (M&R) programs within the City.
- It is recommended that the City assess the structural capacity of its road network, especially high trafficked roads. This can be done non-destructively using Falling Weight Deflectometer (FWD) equipment. Aside from obtaining the structural adequacy of the pavement, results from FWD testing include subgrade stiffness (Resilient Modulus, M_R) and effective structural number (SN_{eff}), which can be used for pavement design and for asphalt overlay thickness design.
- It is recommended that the City consider collecting structural information (Layer type and thickness information) on their network for better deterioration modeling and future predicted performance within the RoadMatrix PMS.
- It is recommended that the City update the traffic information within the system based on actual traffic counts. This also allows for more accurate deterioration modeling within RoadMatrix.
- Pavement management analysis is a network-level analysis that optimizes spending over the entire road network. It is therefore important that recommended treatments are field-verified before implementation to ensure suitability and to consider project-specific conditions, if applicable.



APPENDIX A FAILED SECTIONS (PQI < 20)



APPENDIX A FAILED SECTIONS (PQI < 20)

Section #	Street Name	Limits	CL Length (ft)	Functional Class	Pavement Type	2019 PQI
000005480	11TH ST	LINCOLN AVE-DOUGLAS ST	393	Local	Flexible	0.0
000006640	1ST ST	N GRAND AVE-BACA AVE	634	Local	Flexible	0.0
000006650	1ST ST	BACA AVE-MILLS AVE	1447	Local	Flexible	0.0
000006610	2ND ST	N GRAND AVE-WASHINGTON AVE	291	Local	Flexible	0.0
000006400	3RD ST	BACA AVE-END	569	Local	Flexible	0.0
000006350	4TH ST	BACA AVE-BUS BARN TURN	333	Local	Flexible	0.0
000006360	4TH ST	BUS BARN TURN-END	515	Local	Flexible	0.0
000006000	6TH ST	DOUGLAS ST-UNIVERSITY AVE	384	Local	Flexible	0.0
000006010	6TH ST	UNIVERSITY AVE-NATIONAL AVE	436	Local	Flexible	0.0
000006020	6TH ST	NATIONAL AVE-COLUMBIA AVE	424	Local	Flexible	0.0
000006030	6TH ST	COLUMBIA AVE-WASHINGTON AVE	436	Local	Flexible	0.0
000006040	6TH ST	WASHINGTON AVE-BACA AVE	845	Local	Flexible	0.0
000006070	6TH ST	RAYNOLDS AVE-MILLS AVE	562	Local	Flexible	0.0
000007070	8TH ST	MILLS AVE-DIANE AVE	1472	Arterial	Flexible	0.0
000007080	8TH ST	DIANE AVE-KATHRYN DR	1240	Arterial	Flexible	0.0
000007100	8TH ST	LORI LN-DALBEY DR	297	Arterial	Flexible	0.0
000007120	8TH ST	ERB PL-LEGION DR	537	Arterial	Flexible	0.0
000007130	8TH ST	LEGION DR-COLORADO DR	282	Arterial	Flexible	0.0
000007140	8TH ST	COLORADO DR-CATALINA CT	300	Arterial	Flexible	0.0
000007150	8TH ST	CATALINA CT-CORONADO DR	295	Arterial	Flexible	0.0
000007160	8TH ST	CORONADO DR-KANE DR	281	Arterial	Flexible	0.0
000007170	8TH ST	KANE DR-SPERRY DR	287	Arterial	Flexible	0.0
000007230	8TH ST	TUPELO ST-DON GALLEGOS CIR	230	Local	Flexible	0.0
000007240	8TH ST	DON GALLEGOS CIR-SAN ANTONIO ST	192	Local	Flexible	0.0
000005230	9TH ST	GALLINAS ST-TILDEN AVE	322	Local	Flexible	0.0
000004230	ARMIJO ST	BERNALILLO ST-RIO ARRIBA ST	320	Local	Flexible	0.0
000004430	BERNALILLO ST	N GONZALES ST-HOT SPRINGS BLVD	373	Local	Flexible	0.0
000000400	BIBB INDUSTRIAL DR	B D 1665 INDUSTRIAL RD-END	1508	Local	Flexible	0.0
000005910	BRIDGE ST	VALENCIA ST-PLAZA PKWY & S GONZALES ST & N GONZALES ST	678	Collector	Flexible	0.0
000008770	CALLE DULCE	LEGION DR-CALLE CONTENTA	1089	Local	Flexible	0.0
000007650	CARMEAN DR	COLORADO DR-CORONADO DR	601	Local	Flexible	0.0
000007660	CARMEAN DR	CORONADO DR-END	146	Local	Flexible	0.0
000007640	CATALINA CT	END-8TH ST	744	Local	Flexible	0.0
000008210	CHAMISALM	ROSE LN-WILLOW DR	535	Local	Flexible	0.0
000005020	CHURCH ST	TAOS ST-MORA ST	416	Local	Flexible	0.0
000008270	COLLINS DR	END-LUTHERAN LN	326	Local	Flexible	0.0



LAS VEGAS, NM - 2019 PAVEMENT PRESENT STATUS AND RECOMMENDED WORK PROGRAMS

Appendix A Failed Sections (PQI < 20)

January 14, 2020

Section #	Street Name	Limits	CL Length (ft)	Functional Class	Pavement Type	2019 PQI
0000008280	COLLINS DR	LUTHERAN LN-DALBEY DR	326	Local	Flexible	0.0
0000008290	COLLINS DR	DALBEY DR-MOUNTAIN VIEW DR	256	Local	Flexible	0.0
0000008320	COLLINS DR	PEGGY LN-HARRIS RD	971	Local	Flexible	0.0
0000004800	COLONIAS ST	CHURCH ST-NEW MEXICO AVE	296	Local	Flexible	0.0
0000004810	COLONIAS ST	NEW MEXICO AVE-MONTEZUMA AVE	460	Local	Flexible	0.0
0000004820	COLONIAS ST	MONTEZUMA AVE-LOPEZ ST	215	Local	Flexible	0.0
0000001640	COLUMBIA AVE	END-RAILROAD AVE	214	Local	Flexible	0.0
0000000910	COMMERCE DR	FRONTAGE RD 2143-END	1114	Local	Flexible	0.0
0000001080	COMMERCE ST	NATIONAL AVE-COLUMBIA AVE	621	Local	Flexible	0.0
0000001090	COMMERCE ST	COLUMBIA AVE-E WASHINGTON ST	501	Local	Flexible	0.0
0000001100	COMMERCE ST	E WASHINGTON ST-GARFIELD AVE	535	Local	Flexible	0.0
0000001110	COMMERCE ST	GARFIELD AVE-LOGAN ST	512	Local	Flexible	0.0
0000001120	COMMERCE ST	LOGAN ST-CUSTER ST	483	Local	Flexible	0.0
0000007930	COUNTRY CLUB DR	MILLS AVE-END	2860	Local	Flexible	0.0
0000001530	CUSTER ST	COMMERCE ST-PECOS ST	384	Local	Flexible	0.0
0000001540	CUSTER ST	PECOS ST-GARFIELD AVE	277	Local	Flexible	0.0
0000008260	DALBEY DR	COLLINS DR-7TH ST	760	Local	Flexible	0.0
0000004470	DELGADO ST	END-N GONZALES ST	479	Local	Flexible	0.0
0000008360	DIEGO DR	CHICO DR-COLLINS DR	811	Local	Flexible	0.0
0000002550	DON FIDEL ST	SABINO ST-PINON ST	471	Local	Flexible	0.0
0000002560	DON FIDEL ST	PINON ST-MONIA ST	464	Local	Flexible	0.0
0000002600	DON FIDEL ST	BERNAL ST-SAPELLO ST	513	Local	Flexible	0.0
0000007790	DORA CELESTE DR	JOHN ST-GRADY ST	725	Local	Flexible	0.0
0000005520	DOUGLAS ST	7TH ST-8TH ST	377	Local	Flexible	0.0
0000001510	E BACA AVE	COMMERCE ST-PECOS ST	389	Local	Flexible	0.0
0000001520	E BACA AVE	PECOS ST-END	282	Local	Flexible	0.0
0000001690	E CUSTER ST	GARFIELD AVE-RAILROAD AVE	306	Local	Flexible	0.0
0000001910	EL CRESTON CIR	ALAMO ST-MONTEZUMA AVE	642	Local	Flexible	0.0
0000000310	ELUCERO DR	S GRAND AVE & TOPAZ LN-END	1335	Local	Flexible	0.0
0000001680	GARFIELD ST	RAILROAD AVE-N GRAND AVE	398	Local	Flexible	0.0
0000007940	GOLF VIEW CT	COUNTRY CLUB DR-END	616	Local	Flexible	0.0
0000003070	HOT SPRINGS BLVD	TAOS ST-MORA ST	599	Arterial	Flexible	0.0
0000001770	INDEPENDENCE AVE	RIVER RD & PRINCE ST-SOUTH PACIFIC ST	1362	Collector	Flexible	0.0
0000001170	JACKSON ST	COMMERCE ST-PECOS ST	394	Local	Flexible	0.0
0000001720	JACKSON ST	RAILROAD AVE-7TH ST & N GRAND AVE	405	Local	Flexible	0.0
0000007440	JESSIE LEE LN	ANDERSEN DR-OLD NATIONAL RD	1176	Local	Flexible	0.0
0000007760	JOHN ST	WILLIAMS DR-DORA CELESTE DR	581	Local	Flexible	0.0
0000007680	KANE DR	END-8TH ST	672	Local	Flexible	0.0
0000002340	KAVANAUGH ST	NEW MEXICO AVE-MONTEZUMA AVE	452	Local	Flexible	0.0



LAS VEGAS, NM - 2019 PAVEMENT PRESENT STATUS AND RECOMMENDED WORK PROGRAMS

Appendix A Failed Sections (PQI < 20)

January 14, 2020

Section #	Street Name	Limits	CL Length (ft)	Functional Class	Pavement Type	2019 PQI
0000002350	KAVANAUGH ST	MONTEZUMA AVE-LOPEZ ST	229	Local	Flexible	0.0
0000002370	KAVANAUGH ST	ROMERO ST-SALAZAR ST	447	Local	Flexible	0.0
0000002380	KAVANAUGH ST	SALAZAR ST-KEEN ST	489	Local	Flexible	0.0
0000002390	KEEN ST	KAVANAUGH ST-TECOLOTE ST	188	Local	Flexible	0.0
0000007600	KIERIG ST	TERRACE DR-LEE DR	337	Local	Flexible	0.0
0000001550	LOGAN ST	COMMERCE ST-PECOS ST	394	Local	Flexible	0.0
0000007530	LORI LN	7TH ST-CASSIDY DR	958	Local	Flexible	0.0
0000007540	LORI LN	CASSIDY DR-MARK DR	312	Local	Flexible	0.0
0000007550	LORI LN	MARK DR-8TH ST	345	Local	Flexible	0.0
0000001930	LUGAR DE LOS CABALLEROS	EL CRESTON CIR-CDS	270	Local	Flexible	0.0
0000001940	LUGAR DEL CRESTON ST	EL CRESTON CIR-CDS	346	Local	Flexible	0.0
0000008250	LUTHERAN LN	COLLINS DR-7TH ST	822	Local	Flexible	0.0
0000008240	MEADOW CREST DR	END-7TH ST	886	Local	Flexible	0.0
0000002050	MONIA ST	CHAVEZ ST-UNION ST	424	Local	Flexible	0.0
0000003460	MONTEZUMA AVE	SOCORRO ST-GRANT ST	290	Local	Flexible	0.0
0000004290	MORRISON ST	VALENCIA ST-SANTA FE ST	459	Local	Flexible	0.0
0000008680	MOUNTAIN VIEW DR	LONGVIEW DR-MORELAND DR	1728	Arterial	Flexible	0.0
0000008690	MOUNTAIN VIEW DR	MORELAND DR-COLLINS DR	363	Arterial	Flexible	0.0
0000008700	MOUNTAIN VIEW DR	COLLINS DR-7TH ST	793	Arterial	Flexible	0.0
0000005950	NATIONAL AVE	MONTEZUMA AVE-LOPEZ ST	231	Local	Flexible	0.0
0000005960	NATIONAL AVE	LOPEZ ST-ROMERO ST	223	Local	Flexible	0.0
0000003200	NAVAJO ST	END-APACHE ST	212	Local	Flexible	0.0
0000003210	NAVAJO ST	APACHE ST-END	366	Local	Flexible	0.0
0000004730	NEW MEXICO AVE	MORA ST-SAN MIGUEL ST	433	Local	Flexible	0.0
0000004740	NEW MEXICO AVE	SAN MIGUEL ST-COLONIAS ST	489	Local	Flexible	0.0
0000007250	NORTH RD	SAN ANTONIO ST-NORTH RD	69	Local	Flexible	0.0
0000007340	OLD NATIONAL RD	SPERRY DR-HIGHLAND DR	286	Local	Flexible	0.0
0000007910	PARKVIEW RD	AIRWAY DR-424 FT N OF AIRWAY DR	424	Local	Flexible	0.0
0000007920	PARKVIEW RD	424 FT N OF AIRWAY DR-END	287	Local	Flexible	0.0
0000001190	PECOS ST	END-PRINCE ST	819	Local	Flexible	0.0
0000001430	PECOS ST	UNDERPASS-NATIONAL AVE	508	Local	Flexible	0.0
0000001450	PECOS ST	COLUMBIA AVE-E WASHINGTON ST	494	Local	Flexible	0.0
0000008330	PEGGY LN	COLLINS DR-COLLINS DR	1109	Local	Flexible	0.0
0000003330	PEREZ ST	CHAVEZ ST-UNION ST	348	Local	Flexible	0.0
0000005080	PLATA DR	ENCINO ST & MILLS AVE-PORTER AVE	491	Local	Flexible	0.0
0000001400	RAILROAD AVE	GARFIELD ST-OLGUIN	718	Local	Flexible	0.0
0000002060	RINCON ST	SOUTH PACIFIC ST-DON FIDEL ST	224	Local	Flexible	0.0
0000002070	RINCON ST	DON FIDEL ST-CHAVEZ ST	215	Local	Flexible	0.0
0000002090	RINCON ST	UNION ST-NEW MEXICO AVE	241	Local	Flexible	0.0



LAS VEGAS, NM - 2019 PAVEMENT PRESENT STATUS AND RECOMMENDED WORK PROGRAMS

Appendix A Failed Sections (PQI < 20)

January 14, 2020

Section #	Street Name	Limits	CL Length (ft)	Functional Class	Pavement Type	2019 PQI
0000003680	ROMERO ST	VALENCIA ST-SANTA ANA ST	558	Local	Flexible	0.0
0000000350	S GRAND AVE	RAMP-RAMP	1021	Local	Flexible	0.0
0000000360	S GRAND AVE	RAMP-ACCESS RD	350	Local	Flexible	0.0
0000005650	SAN FRANCISCO AVE	11TH ST-12TH ST	377	Local	Flexible	0.0
0000004940	SAN MIGUEL ST	HOT SPRINGS BLVD-CHURCH ST	377	Local	Flexible	0.0
0000004950	SAN MIGUEL ST	CHURCH ST-NEW MEXICO AVE	228	Local	Flexible	0.0
0000004960	SAN MIGUEL ST	NEW MEXICO AVE-MONTEZUMA AVE	507	Local	Flexible	0.0
0000008820	SANDOVAL ST	CHOLLA ST-YUCCA ST	340	Local	Flexible	0.0
0000004320	SANTA ANA ST	NEW MEXICO AVE-ARMIJO ST	220	Local	Flexible	0.0
0000004340	SANTA ANA ST	MONTEZUMA AVE-LOPEZ ST	240	Local	Flexible	0.0
0000004350	SANTA ANA ST	LOPEZ ST-ROMERO ST	231	Local	Flexible	0.0
0000004360	SANTA ANA ST	ROMERO ST-SALAZAR ST	231	Local	Flexible	0.0
0000004420	SANTA ANA ST	HOT SPRINGS BLVD-CHURCH ST	570	Local	Flexible	0.0
0000002320	SAPELLO ST	NEW MEXICO AVE-MONTEZUMA AVE	450	Local	Flexible	0.0
0000002790	SOUTH PACIFIC ST	S GRAND AVE-SABINO ST	148	Arterial	Flexible	0.0
0000002810	SOUTH PACIFIC ST	PINON ST-MONIA ST	453	Arterial	Flexible	0.0
0000002820	SOUTH PACIFIC ST	MONIA ST-RINCON ST	486	Arterial	Flexible	0.0
0000002830	SOUTH PACIFIC ST	RINCON ST-ALAMO ST	439	Arterial	Flexible	0.0
0000002840	SOUTH PACIFIC ST	ALAMO ST-BERNAL ST	459	Arterial	Flexible	0.0
0000002870	SOUTH PACIFIC ST	INDEPENDENCE AVE-TECOLOTE ST	286	Arterial	Flexible	0.0
0000008490	SUN DR	END-VEGAS DR	1152	Local	Flexible	0.0
0000004640	TAOS ST	TAOS ST-LOPEZ ST	531	Local	Flexible	0.0
0000004660	TAOS ST	ROMERO ST-323 FT W OF ROMERO ST	323	Local	Flexible	0.0
0000004670	TAOS ST	323 FT W OF ROMERO ST-MORA ST	630	Local	Flexible	0.0
0000004680	TAOS ST	MORA ST-END	103	Local	Flexible	0.0
0000004990	TAOS ST	HOT SPRINGS BLVD-FLORESTA ST	162	Local	Flexible	0.0
0000005000	TAOS ST	FLORESTA ST-CHURCH ST	214	Local	Flexible	0.0
0000002410	TECOLOTE ST	SOUTH PACIFIC ST-DON FIDEL ST	228	Local	Flexible	0.0
0000002420	TECOLOTE ST	DON FIDEL ST-CHAVEZ ST	196	Local	Flexible	0.0
0000002430	TECOLOTE ST	CHAVEZ ST-UNION ST	471	Local	Flexible	0.0
0000002440	TECOLOTE ST	UNION ST-NEW MEXICO AVE	234	Local	Flexible	0.0
0000005400	TILDEN AVE	9TH ST-10TH ST	524	Local	Flexible	0.0
0000000300	TOPAZ LN	267 FT S OF FRONTAGE RD 2137-ELUCERO DR & S GRAND AVE	267	Local	Flexible	0.0
0000005780	UNIVERSITY AVE	7TH ST-6TH ST	382	Local	Flexible	0.0
0000005790	UNIVERSITY AVE	6TH ST-5TH ST	376	Local	Flexible	0.0
0000003390	VALLEY ST	SOUTH PACIFIC ST-CHAVEZ ST	427	Local	Flexible	0.0
0000007370	W ROYBAL DR	END-OLD NATIONAL RD	748	Local	Flexible	0.0
0000006540	WASHINGTON AVE	3RD ST-4TH ST	375	Local	Flexible	0.0
0000006590	WASHINGTON AVE	8TH ST-9TH ST	337	Local	Flexible	0.0



LAS VEGAS, NM - 2019 PAVEMENT PRESENT STATUS AND RECOMMENDED WORK PROGRAMS

Appendix A Failed Sections (PQI < 20)

January 14, 2020

Section #	Street Name	Limits	CL Length (ft)	Functional Class	Pavement Type	2019 PQI
0000008200	WILLOW DR	END-NORTH ST	1003	Local	Flexible	0.0
0000001480	PECOS ST	LOGAN ST-CUSTER ST	477	Local	Flexible	0.1
0000007820	E ROYBAL DR	NORTH RD-END	764	Local	Flexible	0.2
0000002730	UNION ST	MONIA ST-RINCON ST	481	Local	Flexible	0.3
0000001610	NATIONAL AVE	PECOS ST-RAIL CROSSING	225	Local	Flexible	0.4
0000001500	PECOS ST	E BACA AVE-CDS	174	Local	Flexible	0.4
0000005390	TILDEN AVE	8TH ST-9TH ST	219	Local	Flexible	0.4
0000002770	UNION ST	SAPELLO ST-TECOLOTE ST	529	Local	Flexible	0.4
0000005250	9TH ST	JACKSON ST-LINCOLN AVE	425	Local	Flexible	0.5
0000008650	MOUNTAIN VIEW DR	N GRAND AVE-EAST DR	755	Arterial	Flexible	0.5
0000001490	PECOS ST	CUSTER ST-E BACA AVE	487	Local	Flexible	0.5
0000001600	NATIONAL AVE	COMMERCE ST-PECOS ST	208	Local	Flexible	0.6
0000003670	ROMERO ST	NATIONAL AVE-VALENCIA ST	369	Local	Flexible	0.6
0000003430	MONTEZUMA AVE	TECOLOTE ST-403 FT N OF TECOLOTE ST	403	Local	Flexible	0.7
0000001380	RAILROAD AVE	COLUMBIA AVE-E WASHINGTON AVE	481	Local	Flexible	0.7
0000006050	6TH ST	BACA AVE-FRIEDMAN AVE	869	Local	Flexible	0.9
0000005710	ROSENWALD AVE	12TH ST-END	336	Local	Flexible	0.9
0000004220	ARMIJO ST	SANTA ANA ST-BERNALILLO ST	240	Local	Flexible	1.0
0000005430	GALLINAS ST	9TH ST-10TH ST	602	Local	Flexible	1.0
0000003320	PEREZ ST	S GONZALES ST & SOUTH PACIFIC ST-CHAVEZ ST	486	Local	Flexible	1.0
0000001370	RAILROAD AVE	NATIONAL AVE-COLUMBIA AVE	582	Local	Flexible	1.1
0000003340	PEREZ ST	UNION ST-NEW MEXICO AVE	276	Local	Flexible	1.3
0000001750	PRINCE ST	N GRAND AVE-10TH ST	498	Collector	Flexible	1.3
0000006330	4TH ST	COLUMBIA AVE-WASHINGTON AVE	417	Local	Flexible	1.4
0000001050	COMMERCE ST	JACKSON ST-590 FT N OF JACKSON ST	590	Local	Flexible	1.4
0000003020	HOT SPRINGS BLVD	SANTA ANA ST-BERNALILLO ST	253	Arterial	Flexible	1.4
0000004590	MORA ST	TAOS ST-MONTEZUMA AVE	362	Local	Flexible	1.4
0000000340	S GRAND AVE	TOPAZ LN & ELUCERO DR-RAMP	241	Local	Flexible	1.4
0000002570	DON FIDEL ST	MONIA ST-RINCON ST	485	Local	Flexible	1.5
0000006100	5TH ST	W NATIONAL AVE & NATIONAL AVE- COLUMBIA AVE	429	Local	Flexible	1.6
0000006440	COLUMBIA AVE	5TH ST-6TH ST	367	Local	Flexible	1.6
0000004090	VALENCIA ST	N GONZALES ST-HOT SPRINGS BLVD	418	Local	Flexible	1.6
0000004630	TAOS ST	MORA ST-TAOS ST	354	Local	Flexible	1.7
0000006060	6TH ST	FRIEDMAN AVE-RAYNOLDS AVE	492	Local	Flexible	1.8
0000001810	SABINO ST	CHAVEZ ST-UNION ST	412	Local	Flexible	1.8
0000005260	9TH ST	LINCOLN AVE-DOUGLAS ST	403	Local	Flexible	2.1
0000003400	BLANCHARD ST	CHAVEZ ST-NEW MEXICO AVE	771	Local	Flexible	2.1
0000007310	OLD NATIONAL RD	ERB PL-LEGION DR	546	Local	Flexible	2.1



LAS VEGAS, NM - 2019 PAVEMENT PRESENT STATUS AND RECOMMENDED WORK PROGRAMS

Appendix A Failed Sections (PQI < 20)

January 14, 2020

Section #	Street Name	Limits	CL Length (ft)	Functional Class	Pavement Type	2019 PQI
0000001820	SABINO ST	UNION ST-NEW MEXICO AVE	206	Local	Flexible	2.2
0000000940	FRONTAGE RD 2143	BOBBY JOE CT-CUMBRES PATIO	636	Local	Flexible	2.3
0000000380	BIBB INDUSTRIAL DR	ACCESS RD-PARK & RIDE TURN	72	Local	Flexible	2.4
0000005720	COLUMBIA AVE	11TH ST-12TH ST	380	Local	Flexible	2.4
0000007350	OLD NATIONAL RD	HIGHLAND DR-ROYBAL DR	549	Local	Flexible	2.4
0000002800	SOUTH PACIFIC ST	SABINO ST-PINON ST	490	Arterial	Flexible	2.4
0000002580	DON FIDEL ST	RINCON ST-ALAMO ST	437	Local	Flexible	2.5
0000001890	EL CRESTON CIR	LUGAR DE LOS CABALLEROS-LUGAR DEL CRESTON ST	141	Local	Flexible	2.5
0000006850	9TH ST	BACA AVE & 9TH ST-FRIEDMAN AVE	859	Local	Flexible	2.6
0000001580	COLUMBIA AVE	COMMERCE ST-PECOS ST	398	Local	Flexible	2.6
0000001130	COMMERCE ST	CUSTER ST-E BACA AVE	510	Local	Flexible	2.6
0000008880	LEGION DR	OLD NATIONAL RD-END	277	Local	Flexible	2.6
0000007670	CORONADO DR	CARMEAN DR-8TH ST	553	Local	Flexible	2.7
0000000450	BIBB INDUSTRIAL DR	EL PAJARITO RD-ACCESS RD	233	Local	Flexible	2.8
0000003420	MONTEZUMA AVE	KAVANAUGH ST-TECOLOTE ST	255	Local	Flexible	2.8
0000004000	PASEO DEL LAS ESCUELAS ST	NATIONAL AVE & BRIDGE ST-MORENO ST	216	Local	Flexible	2.9
0000001440	PECOS ST	NATIONAL AVE-COLUMBIA AVE	583	Local	Flexible	2.9
0000005970	NATIONAL AVE	ROMERO ST-SALAZAR ST	461	Local	Flexible	3.0
0000006420	COLUMBIA AVE	3RD ST-4TH ST	378	Local	Flexible	3.1
0000001900	EL CRESTON CIR	LUGAR DEL CRESTON ST-ALAMO ST	1080	Local	Flexible	3.1
0000005060	ENCINO ST	ENCINO CIR-PLATA DR	157	Local	Flexible	3.1
0000004850	PORTER	CHURCH ST-NEW MEXICO AVE	265	Local	Flexible	3.1
0000004610	MORA ST	LOPEZ ST-ROMERO ST	226	Local	Flexible	3.2
0000003220	N GONZALES ST	PLAZA-VALENCIA ST	158	Local	Flexible	3.3
0000000370	ACCESS RD	S GRAND AVE-BIBB INDUSTRIAL DR	575	Local	Flexible	3.4
0000001650	COLUMBIA AVE	RAILROAD AVE-N GRAND AVE	395	Local	Flexible	3.4
0000001870	EL CRESTON CIR	MONTEZUMA AVE-LUGAR DEL PARAISO	451	Local	Flexible	3.4
0000008410	MORELAND DR	MOUNTAIN VIEW DR-LEGION DR	843	Local	Flexible	3.4
0000001790	SABINO ST	SOUTH PACIFIC ST-DON FIDEL ST	116	Local	Flexible	3.4
0000005540	DOUGLAS ST	9TH ST-10TH ST	373	Local	Flexible	3.5
0000005670	SULZBACHER AVE	MORA AVE-11TH ST	368	Local	Flexible	3.5
0000008810	SANDOVAL ST	175 FT NE OF CHOLLA ST-CHOLLA ST	175	Local	Flexible	3.6
0000005410	TILDEN AVE	10TH ST-11TH ST	379	Local	Flexible	3.6
0000001300	RAILROAD AVE	END-PRINCE ST	477	Local	Flexible	3.7
0000007690	SPERRY DR	END-8TH ST	713	Local	Flexible	3.7
0000006860	9TH ST	FRIEDMAN AVE-RAYNOLDS AVE	505	Local	Flexible	3.8
0000006230	10TH ST	RAYNOLDS AVE-MILLS AVE	490	Local	Flexible	3.9
0000004870	PORTER	MONTEZUMA AVE-LOPEZ ST	215	Local	Flexible	4.0
0000004120	VALENCIA ST	MORRISON ST-MORRISON ST	180	Local	Flexible	4.0



LAS VEGAS, NM - 2019 PAVEMENT PRESENT STATUS AND RECOMMENDED WORK PROGRAMS

Appendix A Failed Sections (PQI < 20)

January 14, 2020

Section #	Street Name	Limits	CL Length (ft)	Functional Class	Pavement Type	2019 PQI
0000006090	5TH ST	UNIVERSITY AVE-W NATIONAL AVE & NATIONAL AVE	446	Local	Flexible	4.1
0000007870	RIDGE RUNNER RD	LEGION DR-END	1566	Collector	Flexible	4.1
0000003190	ZUNI PL	END-APACHE ST	246	Local	Flexible	4.1
0000006150	5TH ST	RAYNOLDS AVE-END	256	Local	Flexible	4.2
0000004880	PORTER	LOPEZ ST-ROMERO ST	176	Local	Flexible	4.3
0000008170	NORTH ST	7TH ST-END	748	Local	Flexible	4.4
0000007200	8TH ST	ALLISON ST-DORA CELESTE DR	225	Arterial	Flexible	4.5
0000006450	COLUMBIA AVE	6TH ST-7TH ST	386	Local	Flexible	4.5
0000004570	MORA ST	CHURCH ST & NEW MEXICO AVE-NEW MEXICO AVE	152	Local	Flexible	4.5
0000004250	RIO ARRIBA ST	ARMIJO ST-MONTEZUMA AVE	201	Local	Flexible	4.5
0000007850	KAY LYNN DR	RAYBUN ST-NORTH RD	453	Local	Flexible	4.6
0000004400	SANTA FE ST	CHURCH ST-MORRISON ST	275	Local	Flexible	4.6
0000008480	VEGAS DR	LONGVIEW DR-MOUNTAIN VIEW DR	2345	Local	Flexible	4.6
0000002400	KEEN ST	TECOLOTE ST-END	408	Local	Flexible	4.7
0000006460	COLUMBIA AVE	7TH ST-8TH ST	376	Local	Flexible	4.9
0000001860	MONTEZUMA AVE	DON PEDRO CT-EL CRESTON CIR	461	Local	Flexible	4.9
0000004390	SANTA FE ST	HOT SPRINGS BLVD-CHURCH ST	547	Local	Flexible	4.9
0000007900	AIRWAY DR	7TH ST-PARKVIEW RD	313	Local	Flexible	5.0
0000002230	BERNAL ST	END-SOUTH PACIFIC ST	322	Local	Flexible	5.0
0000008350	CHICO DR	CHICO DR & PENNY LN-113 FT E OF PEGGY LN	113	Local	Flexible	5.0
0000001660	E WASHINGTON AVE	N GRAND AVE-RAILROAD AVE	387	Local	Flexible	5.0
0000008620	HELEN DR	WEST DR-EAST DR	353	Local	Flexible	5.0
0000002360	KAVANAUGH ST	LOPEZ ST-ROMERO ST	226	Local	Flexible	5.0
0000004690	ROMERO ST	TAOS ST-MORA ST	373	Local	Flexible	5.0
0000006580	WASHINGTON AVE	7TH ST-8TH ST	381	Local	Flexible	5.0
0000004970	TAOS ST	ENCINO ST-N GONZALES ST	642	Local	Flexible	5.1
0000003000	HOT SPRINGS BLVD	VALENCIA ST-SANTA FE ST	445	Arterial	Flexible	5.2
0000007290	THRUPPS LN	8TH ST-OLD NATIONAL RD	581	Local	Flexible	5.2
0000005030	ENCINO ST	TAOS ST-PLATA DR	227	Local	Flexible	5.3
0000003700	SALAZAR ST	KAVANAUGH ST-TECOLOTE ST	274	Local	Flexible	5.3
0000001950	DON PEDRO CT	MONTEZUMA AVE-END	213	Local	Flexible	5.4
0000001420	RAILROAD AVE	E BACA AVE-N GRAND AVE & MILLS AVE	913	Local	Flexible	5.4
0000001020	COMMERCE ST	END-PRINCE ST	1605	Local	Flexible	5.5
0000007090	8TH ST	KATHRYN DR-LORI LN	466	Arterial	Flexible	5.6
0000004100	VALENCIA ST	HOT SPRINGS BLVD-CHURCH ST	395	Local	Flexible	5.6
0000004190	SALAZAR ST	NATIONAL AVE-VALENCIA ST	345	Local	Flexible	5.7
0000003060	HOT SPRINGS BLVD	FLORESTA ST-TAOS ST	174	Arterial	Flexible	5.8
0000006841	MORA AVE	SULZBACHER AVE-BACA AVE	787	Local	Flexible	5.8
0000004620	MORA ST	ROMERO ST-TAOS ST	907	Local	Flexible	5.8



LAS VEGAS, NM - 2019 PAVEMENT PRESENT STATUS AND RECOMMENDED WORK PROGRAMS

Appendix A Failed Sections (PQI < 20)

January 14, 2020

Section #	Street Name	Limits	CL Length (ft)	Functional Class	Pavement Type	2019 PQI
0000002590	DON FIDEL ST	ALAMO ST-BERNAL ST	460	Local	Flexible	6.0
0000007360	OLD NATIONAL RD	ROYBAL DR-CUNNINGHAM RD	371	Local	Flexible	6.0
0000002720	UNION ST	PINON ST-MONIA ST	462	Local	Flexible	6.0
0000000390	BIBB INDUSTRIAL DR	PARK & RIDE TURN-B D 1665 INDUSTRIAL RD	301	Local	Flexible	6.3
0000001800	SABINO ST	DON FIDEL ST-CHAVEZ ST	212	Local	Flexible	6.3
0000002990	HOT SPRINGS BLVD	PLAZA-VALENCIA ST	180	Arterial	Flexible	6.4
0000004070	MORRISON ST	NATIONAL AVE-VALENCIA ST	300	Local	Flexible	6.4
0000005770	UNIVERSITY AVE	8TH ST-7TH ST	369	Local	Flexible	6.4
0000006430	COLUMBIA AVE	4TH ST-5TH ST	385	Local	Flexible	6.7
0000006550	WASHINGTON AVE	4TH ST-5TH ST	380	Local	Flexible	6.7
0000006560	WASHINGTON AVE	5TH ST-6TH ST	377	Local	Flexible	6.7
0000005070	ENCINO ST	PLATA DR-MILLS AVE & PLATA DR	517	Local	Flexible	6.8
0000005860	NATIONAL AVE	8TH ST-9TH ST	295	Collector	Flexible	6.9
0000006140	5TH ST	FRIEDMAN AVE-RAYNOLDS AVE	487	Local	Flexible	7.0
0000003050	HOT SPRINGS BLVD	DELGADO ST-FLORESTA ST	119	Arterial	Flexible	7.0
0000004580	MORA ST	NEW MEXICO AVE-TAOS ST	238	Local	Flexible	7.1
0000003720	SALAZAR ST	VALLEY ST-SOCORRO ST	511	Local	Flexible	7.1
0000007570	TERRACE DR	KIERIG ST-8TH ST	994	Local	Flexible	7.1
0000004450	BERNALILLO ST	CHURCH ST-NEW MEXICO AVE	558	Local	Flexible	7.2
0000007400	PALO VERDE DR	OLD NATIONAL RD-CINDER RD	1282	Local	Flexible	7.2
0000005110	PLATA DR	DAVIS DR-ENCINO ST	347	Local	Flexible	7.2
0000004200	SALAZAR ST	VALENCIA ST-349 FT N OF VALENCIA ST	349	Local	Flexible	7.2
0000002930	SOUTH PACIFIC ST	MORENO ST-PLAZA PKWY	254	Arterial	Flexible	7.2
0000007190	8TH ST	HIGHLAND DR-ALLISON ST	1074	Arterial	Flexible	7.3
0000003090	HOT SPRINGS BLVD	SAN MIGUEL ST-CHURCH ST & MILLS AVE	466	Arterial	Flexible	7.3
0000007610	KIERIG ST	LEE DR-LEGION DR	295	Local	Flexible	7.3
0000007710	MELINDA LN	8TH ST-END	687	Local	Flexible	7.3
0000002080	RINCON ST	CHAVEZ ST-UNION ST	427	Local	Flexible	7.3
0000007110	8TH ST	DALBEY DR-ERB PL	418	Arterial	Flexible	7.4
0000004600	MORA ST	MONTEZUMA AVE-LOPEZ ST	224	Local	Flexible	7.5
0000006520	WASHINGTON AVE	N GRAND AVE-2ND ST	236	Local	Flexible	7.6
0000001850	MONTEZUMA AVE	PINON ST-DON PEDRO CT	391	Local	Flexible	7.7
0000003310	S GONZALES ST	MORENO ST-SOUTH PACIFIC ST & PEREZ ST	1717	Local	Flexible	7.7
0000008800	SANDOVAL ST	CALLE CONTENTA-175 FT NE OF CHOLLA ST	711	Local	Flexible	7.7
0000008340	CHICO DR	PEGGY LN-HARRIS RD	14	Local	Flexible	8.1
0000005100	PLATA DR	ENCINO ST-DAVIS DR	773	Local	Flexible	8.1
0000005490	11TH ST	DOUGLAS ST-DIAMOND ST	207	Local	Flexible	8.2
0000006280	FRIEDMAN AVE	5TH ST-4TH ST	376	Local	Flexible	8.2



LAS VEGAS, NM - 2019 PAVEMENT PRESENT STATUS AND RECOMMENDED WORK PROGRAMS

Appendix A Failed Sections (PQI < 20)

January 14, 2020

Section #	Street Name	Limits	CL Length (ft)	Functional Class	Pavement Type	2019 PQI
0000004750	NEW MEXICO AVE	COLONIAS ST-PORTER	535	Local	Flexible	8.3
0000003690	ROMERO ST	SANTA ANA ST-RIO ARRIBA ST	506	Local	Flexible	8.3
0000006320	4TH ST	W NATIONAL AVE-COLUMBIA AVE	439	Local	Flexible	8.4
0000004890	ROMERO ST	PORTER-LOUDON DR	491	Local	Flexible	8.4
0000003450	MONTEZUMA AVE	VALLEY ST-SOCORRO ST	509	Local	Flexible	8.5
0000003880	SOCORRO ST	ROMERO ST-SALAZAR ST	447	Local	Flexible	8.5
0000005740	DIAMOND ST	12TH ST-11TH ST	318	Local	Flexible	8.6
0000003490	MONTEZUMA AVE	VALENCIA ST-SANTA ANA ST	569	Local	Flexible	8.6
0000003890	SOCORRO ST	SALAZAR ST-KEEN ST	431	Local	Flexible	8.6
0000003610	ROMERO ST	KAVANAUGH ST-TECOLOTE ST	258	Local	Flexible	8.7
0000006570	WASHINGTON AVE	6TH ST-7TH ST	381	Local	Flexible	8.7
0000001920	LUGAR DEL PARAISO	EL CRESTON CIR-CDS	306	Local	Flexible	8.8
0000004210	ARMIJO ST	VALENCIA ST-SANTA ANA ST	589	Local	Flexible	9.0
0000004920	LOUDON DR	ROMERO ST-END	1182	Local	Flexible	9.0
0000007800	DORA CELESTE DR	GRADY ST-RAYBUN ST	254	Local	Flexible	9.2
0000004900	ROMERO ST	LOUDON DR-930 FT N OF LOUDON DR	930	Local	Flexible	9.2
0000004440	BERNALILLO ST	HOT SPRINGS BLVD-CHURCH ST	557	Local	Flexible	9.3
0000001390	RAILROAD AVE	E WASHINGTON AVE-GARFIELD ST	553	Local	Flexible	9.3
0000001760	PRINCE ST	10TH ST-INDEPENDENCE AVE & RIVER RD	590	Collector	Flexible	9.5
0000004860	PORTER	NEW MEXICO AVE-MONTEZUMA AVE	495	Local	Flexible	9.6
0000001360	RAILROAD AVE	UNDERPASS-NATIONAL AVE	517	Local	Flexible	9.7
0000003710	SALAZAR ST	TECOLOTE ST-VALLEY ST	759	Local	Flexible	9.7
0000007810	DORA CELESTE DR	RAYBUN ST-8TH ST	457	Local	Flexible	9.8
0000003580	LOPEZ ST	RIO ARRIBA ST-RIO ARRIBA ST	75	Local	Flexible	9.8
0000006130	5TH ST	BACA AVE-FRIEDMAN AVE	882	Local	Flexible	9.9
0000008510	EAST DR	BERNICE DR-ETHEL DR	271	Local	Flexible	9.9
0000005700	ROSENWALD AVE	11TH ST-12TH ST	382	Local	Flexible	9.9
0000006340	4TH ST	WASHINGTON AVE-BACA AVE	834	Local	Flexible	10.0
0000006110	5TH ST	COLUMBIA AVE-WASHINGTON AVE	431	Local	Flexible	10.0
0000004760	NEW MEXICO AVE	PORTER-END	498	Local	Flexible	10.0
0000001200	PECOS ST	PRINCE ST-E TILDEN AVE	439	Local	Flexible	10.1
0000002880	SOUTH PACIFIC ST	TECOLOTE ST-PEREZ ST & S GONZALES ST	371	Arterial	Flexible	10.1
0000007180	8TH ST	SPERRY DR-HIGHLAND DR	287	Arterial	Flexible	10.2
0000007890	ALVERA DR	7TH ST-END	451	Local	Flexible	10.2
0000006270	FRIEDMAN AVE	6TH ST-5TH ST	380	Local	Flexible	10.3
0000004310	SANTA ANA ST	BERNALILLO ST-NEW MEXICO AVE	305	Local	Flexible	10.3
0000006870	9TH ST	RAYNOLDS AVE-MILLS AVE	544	Local	Flexible	10.4
0000004330	SANTA ANA ST	ARMIJO ST-MONTEZUMA AVE	208	Local	Flexible	10.4
0000001160	E TILDEN AVE	COMMERCE ST-PECOS ST	387	Local	Flexible	10.5



LAS VEGAS, NM - 2019 PAVEMENT PRESENT STATUS AND RECOMMENDED WORK PROGRAMS

Appendix A Failed Sections (PQI < 20)

January 14, 2020

Section #	Street Name	Limits	CL Length (ft)	Functional Class	Pavement Type	2019 PQI
0000008850	LEGION DR	COLLINS DR-7TH ST	910	Arterial	Flexible	10.5
0000001460	PECOS ST	E WASHINGTON ST-E GARFIELD ST	583	Local	Flexible	10.5
0000006980	8TH ST	LINCOLN AVE-DOUGLAS ST	402	Arterial	Flexible	10.6
0000007490	KATHRYN DR	MARK DR-8TH ST	346	Local	Flexible	10.6
0000003470	MONTEZUMA AVE	GRANT ST-NATIONAL AVE	526	Local	Flexible	10.6
0000004240	RIO ARRIBA ST	NEW MEXICO AVE-ARMIGO ST	265	Local	Flexible	10.6
0000008420	CALLE BONITA	END-LEGION DR	182	Local	Flexible	10.7
0000005850	NATIONAL AVE	7TH ST-8TH ST	375	Collector	Flexible	10.7
0000001830	SABINO ST	NEW MEXICO AVE-MONTEZUMA AVE	480	Local	Flexible	10.8
0000008580	WEST DR	HELEN DR-LOIS DR	269	Local	Flexible	10.9
0000005240	9TH ST	TILDEN AVE-JACKSON ST	424	Local	Flexible	11.0
0000003970	GRANT ST	KEEN ST-END	1957	Local	Flexible	11.0
0000003010	HOT SPRINGS BLVD	SANTA FE ST-SANTA ANA ST	106	Arterial	Flexible	11.0
0000005920	NATIONAL AVE	PLAZA PKWY & PLAZA-MORRISON ST	664	Collector	Flexible	11.1
0000004980	TAOS ST	N GONZALES ST-HOT SPRINGS BLVD	545	Local	Flexible	11.2
0000006390	3RD ST	WASHINGTON AVE-BACA AVE	829	Local	Flexible	11.3
0000006260	FRIEDMAN AVE	7TH ST-6TH ST	378	Local	Flexible	11.3
0000001310	RAILROAD AVE	PRINCE ST-E TILDEN AVE	436	Local	Flexible	11.3
0000002850	SOUTH PACIFIC ST	BERNAL ST-SAPELLO ST	516	Arterial	Flexible	11.3
0000008550	WEST DR	END-BERNICE DR	175	Local	Flexible	11.3
0000001880	EL CRESTON CIR	LUGAR DEL PARAISO-LUGAR DE LOS CABALLEROS	259	Local	Flexible	11.4
0000005530	DOUGLAS ST	8TH ST-9TH ST	384	Local	Flexible	11.5
0000001410	RAILROAD AVE	OLGUIN-E BACA AVE	259	Local	Flexible	11.5
0000003030	HOT SPRINGS BLVD	BERNALILLO ST-BERNALILLO ST	40	Arterial	Flexible	11.6
0000008500	EAST DR	MOUNTAIN VIEW DR-BERNICE DR	403	Local	Flexible	11.7
0000003590	LOPEZ ST	RIO ARRIBA ST-TAOS ST	451	Local	Flexible	11.7
0000002980	PLAZA PKWY	PLAZA & NATIONAL AVE-SOUTH PACIFIC ST	20	Local	Flexible	11.7
0000008590	WEST DR	LOIS DR-RITA DR	261	Local	Flexible	11.8
0000003930	GRANT ST	LOPEZ ST-ROMERO ST	221	Local	Flexible	12.0
0000008430	CALLE CONTENTA	END-LEGION DR	413	Local	Flexible	12.1
0000002010	PINON ST	MONTEZUMA AVE-END	297	Local	Flexible	12.1
0000003080	HOT SPRINGS BLVD	MORA ST-SAN MIGUEL ST	463	Arterial	Flexible	12.2
0000002490	TECOLOTE ST	SALAZAR ST-KEEN ST	449	Local	Flexible	12.2
0000006380	3RD ST	COLUMBIA AVE-WASHINGTON AVE	436	Local	Flexible	12.3
0000004480	DELGADO ST	N GONZALES ST-HOT SPRINGS BLVD	453	Local	Flexible	12.3
0000000950	FRONTAGE RD 2143	CUMBRES PATIO-E UNIVERSITY AVE	2911	Local	Flexible	12.3
0000003440	MONTEZUMA AVE	403 FT N OF TECOLOTE ST-VALLEY ST	367	Local	Flexible	12.4
0000004130	VALENCIA ST	MORRISON ST-NEW MEXICO AVE	292	Local	Flexible	12.4



LAS VEGAS, NM - 2019 PAVEMENT PRESENT STATUS AND RECOMMENDED WORK PROGRAMS

Appendix A Failed Sections (PQI < 20)

January 14, 2020

Section #	Street Name	Limits	CL Length (ft)	Functional Class	Pavement Type	2019 PQI
0000005420	TILDEN AVE	11TH ST-END	188	Local	Flexible	12.6
0000006080	5TH ST	N GRAND AVE-UNIVERSITY AVE	285	Local	Flexible	12.9
0000001710	E LINCOLN AVE	RAILROAD AVE-N GRAND AVE & LINCOLN AVE & 6TH ST	400	Local	Flexible	12.9
0000004770	CHURCH ST	COLONIAS ST-PORTER	534	Local	Flexible	13.0
0000003040	HOT SPRINGS BLVD	BERNALILLO ST-DELGADO ST	218	Arterial	Flexible	13.1
0000007410	ERB PL	8TH ST-ANDERSEN DR	420	Local	Flexible	13.2
0000007740	RAYBUN ST	WILLIAMS DR-DORA CELESTE DR	619	Local	Flexible	13.2
0000004510	CHURCH ST	SANTA FE ST-SANTA FE ST	38	Local	Flexible	13.4
0000003900	GRANT ST	SOUTH PACIFIC ST-NEW MEXICO AVE	1048	Local	Flexible	13.4
0000005630	12TH ST	ROSENWALD AVE-SULZBACHER AVE	314	Local	Flexible	13.5
0000005550	DOUGLAS ST	10TH ST-11TH ST	372	Local	Flexible	13.5
0000006620	2ND ST	WASHINGTON AVE-BACA AVE	831	Local	Flexible	13.7
0000007730	CHUGGER DR	8TH ST-CDS	662	Local	Flexible	13.7
0000001700	E DOUGLAS ST	RAILROAD AVE-N GRAND AVE & DOUGLAS ST	391	Local	Flexible	13.7
0000004060	MORRISON ST	MORENO ST-NATIONAL AVE	342	Local	Flexible	13.7
0000002710	UNION ST	SABINO ST-PINON ST	458	Local	Flexible	13.9
0000008520	EAST DR	ETHEL DR-HELEN DR	265	Local	Flexible	14.0
0000002630	CHAVEZ ST	SABINO ST-PINON ST	469	Local	Flexible	14.1
0000008730	CHOLLA ST	LEGION DR-SANDOVAL ST	669	Local	Flexible	14.1
0000006120	5TH ST	WASHINGTON AVE-BACA AVE	837	Local	Flexible	14.2
0000008640	BERNICE DR	WEST DR-EAST DR	353	Local	Flexible	14.2
0000005140	ENCINO ST	MILLS AVE-END	461	Local	Flexible	14.2
0000004110	VALENCIA ST	CHURCH ST-MORRISON ST	239	Local	Flexible	14.3
0000002700	UNION ST	NEW MEXICO AVE-SABINO ST	786	Local	Flexible	14.4
0000007430	ANDERSEN DR	ERB PL-JESSIE LEE LN	541	Local	Flexible	14.5
0000001560	LOGAN ST	PECOS ST-GARFILED AVE	230	Local	Flexible	14.5
0000000320	CAMINO HERRERA	E LUCERO LN-END	301	Local	Flexible	14.7
0000005560	DOUGLAS ST	11TH ST-12TH ST	314	Local	Flexible	14.7
0000002500	TECOLOTE ST	KEEN ST-HIGGINS ST	424	Local	Flexible	14.7
0000002780	UNION ST	TECOLOTE ST-PEREZ ST	286	Local	Flexible	14.8
0000001060	COMMERCE ST	590 FT N OF JACKSON ST-E LINCOLN ST	570	Local	Flexible	14.9
0000005600	12TH ST	DIAMOND ST-NATIONAL AVE	417	Local	Flexible	15.1
0000004840	PORTER	HOT SPRINGS BLVD-CHURCH ST	317	Local	Flexible	15.2
0000007860	ROSE DR	RAYBUN ST-NORTH RD	456	Local	Flexible	15.4
0000005040	ENCINO ST	PLATA DR-DAVIS DR	511	Local	Flexible	15.6
0000002960	PLAZA	N GONZALES ST-HOT SPRINGS BLVD	410	Local	Flexible	15.6
0000004180	VALENCIA ST	ROMERO ST-SALAZAR ST	242	Local	Flexible	15.7
0000003790	VALLEY ST	MONTEZUMA AVE-LOPEZ ST	222	Local	Flexible	15.7



LAS VEGAS, NM - 2019 PAVEMENT PRESENT STATUS AND RECOMMENDED WORK PROGRAMS

Appendix A Failed Sections (PQI < 20)

January 14, 2020

Section #	Street Name	Limits	CL Length (ft)	Functional Class	Pavement Type	2019 PQI
0000003820	VALLEY ST	SALAZAR ST-KEEN ST	426	Local	Flexible	15.7
0000003410	VALLEY ST	CHAVEZ ST-NEW MEXICO AVE	651	Local	Flexible	15.8
0000001070	COMMERCE ST	E LINCOLN ST-NATIONAL AVE	1061	Local	Flexible	16.2
0000006810	11TH ST	SULZBACHER AVE-ROSENWALD AVE	317	Local	Flexible	16.3
0000003800	VALLEY ST	LOPEZ ST-ROMERO ST	222	Local	Flexible	16.3
0000007720	WILLIAMS DR	JOHN ST-8TH ST	1437	Collector	Flexible	16.3
0000004020	MORENO ST	PASEO DEL LAS ESCUELAS ST-S GONZALES ST	677	Local	Flexible	16.4
0000004460	BERNALILLO ST	NEW MEXICO AVE-ARMIJO ST	227	Local	Flexible	16.6
0000003380	CHAVEZ ST	BLANCHARD ST-SOCORRO ST	286	Local	Flexible	16.6
0000007050	8TH ST	FRIEDMAN AVE-RAYNOLDS AVE	478	Arterial	Flexible	16.8
0000005510	DOUGLAS ST	6TH ST-7TH ST	382	Local	Flexible	16.8
0000002030	MONIA ST	SOUTH PACIFIC ST-DON FIDEL ST	213	Local	Flexible	16.9
0000004720	MONTEZUMA AVE	COLONIAS ST-PORTER	497	Local	Flexible	16.9
0000006370	3RD ST	N GRAND AVE-COLUMBIA AVE	274	Local	Flexible	17.0
0000001350	RAILROAD AVE	E DOUGLAS ST-UNDERPASS	493	Local	Flexible	17.1
0000003830	SOCORRO ST	SOUTH PACIFIC ST-CHAVEZ ST	102	Local	Flexible	17.3
0000004780	CHURCH ST	PORTER-END	336	Local	Flexible	17.4
0000002540	LOPEZ ST	TECOLOTE ST-END	212	Local	Flexible	17.6
0000004550	MORA ST	HOT SPRINGS BLVD-CHURCH ST	370	Local	Flexible	17.6
0000008840	LEGION DR	GRAND AVE & N GRAND AVE-COLLINS DR	5208	Arterial	Flexible	17.7
0000001210	PECOS ST	E TILDEN AVE-JACKSON ST	452	Local	Flexible	17.7
0000004650	TAOS ST	LOPEZ ST-ROMERO ST	256	Local	Flexible	17.7
0000005010	TAOS ST	CHURCH ST-CHURCH ST	88	Local	Flexible	17.7
0000007880	MYRTLE AVE	7TH ST-END	532	Local	Flexible	17.8
0000006990	8TH ST	DOUGLAS ST-UNIVERSITY AVE	332	Arterial	Flexible	17.9
0000002610	DON FIDEL ST	SAPELLO ST-TECOLOTE ST	449	Local	Flexible	17.9
0000003570	LOPEZ ST	SANTA ANA ST-RIO ARRIBA ST	503	Local	Flexible	17.9
0000001840	MONTEZUMA AVE	SABINO ST-PINON ST	455	Local	Flexible	17.9
0000003500	MONTEZUMA AVE	SANTA ANA ST-RIO ARRIBA ST	586	Local	Flexible	17.9
0000002450	TECOLOTE ST	NEW MEXICO AVE-MONTEZUMA AVE	454	Local	Flexible	17.9
0000008450	CHRISTINE DR	MORELAND DR-LONGVIEW DR	2115	Local	Flexible	18.0
0000007520	DALBEY DR	8TH ST-7TH ST	1726	Local	Flexible	18.1
0000002650	CHAVEZ ST	MONIA ST-RINCON ST	484	Local	Flexible	18.2
0000008560	WEST DR	BERNICE DR-ETHEL DR	273	Local	Flexible	18.3
0000008720	YUCCA ST	LEGION DR-SANDOVAL ST	510	Local	Flexible	18.3
0000007020	8TH ST	COLUMBIA AVE-WASHINGTON AVE	429	Arterial	Flexible	18.5
0000007750	GRADY ST	WILLIAMS DR-DORA CELESTE DR	596	Local	Flexible	18.8
0000007330	OLD NATIONAL RD	JESSIE LEE LN-SPERRY DR	597	Local	Flexible	18.8
0000003990	KEEN ST	NATIONAL AVE-END	215	Local	Flexible	18.9



LAS VEGAS, NM - 2019 PAVEMENT PRESENT STATUS AND RECOMMENDED WORK PROGRAMS

Appendix A Failed Sections (PQI < 20)

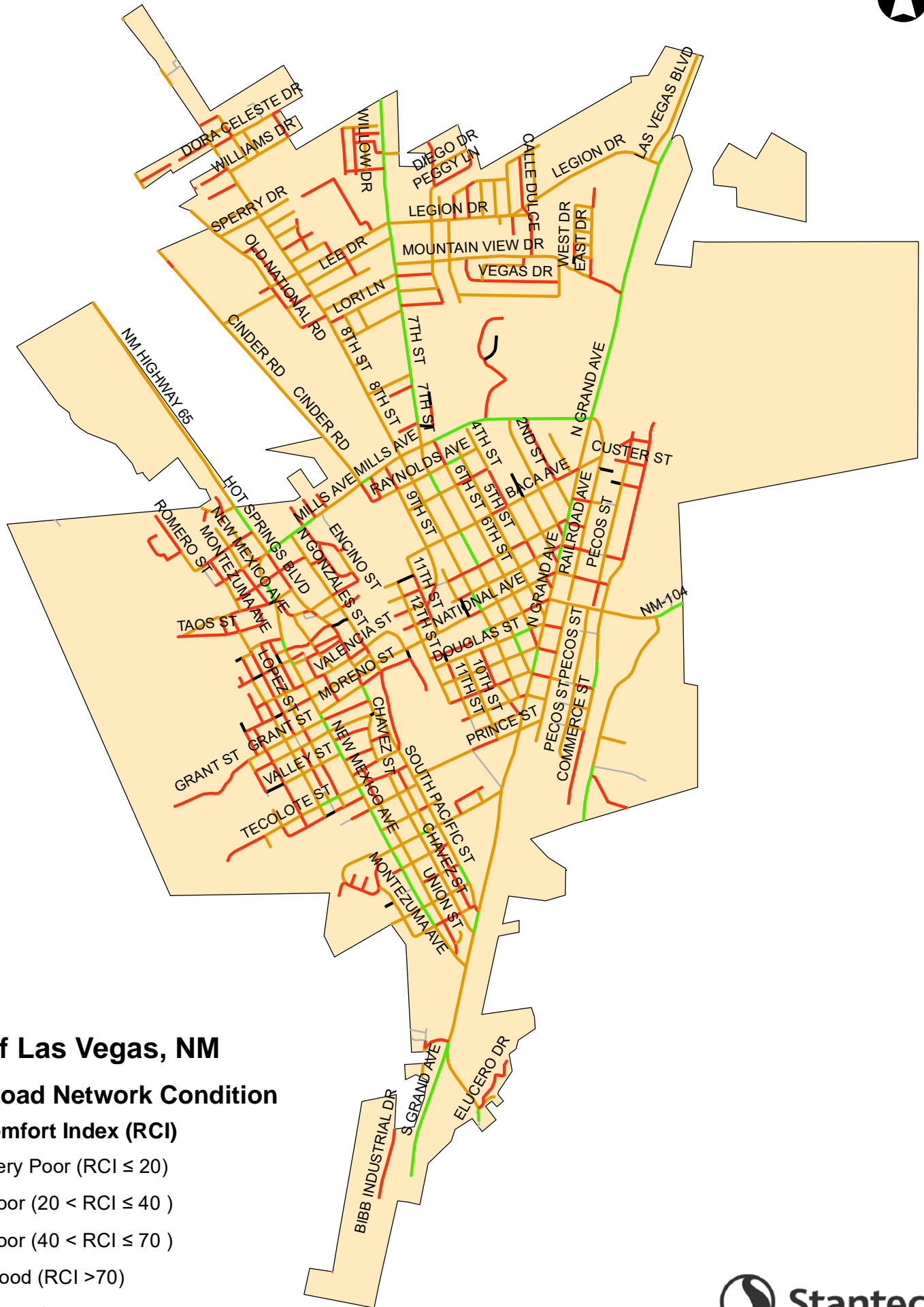
January 14, 2020

Section #	Street Name	Limits	CL Length (ft)	Functional Class	Pavement Type	2019 PQI
0000005890	NATIONAL AVE	12TH ST-BRIDGE ST & PASEO DEL LAS ESCUELAS ST	373	Collector	Flexible	18.9
0000004010	PASEO DEL LAS ESCUELAS ST	SOCORRO ST-MORENO ST	773	Local	Flexible	18.9
0000000920	FRONTAGE RD 2143	987 FT S. FROM COMMERCE DR-COMMERCE DR	987	Local	Flexible	19.0
0000007010	8TH ST	NATIONAL AVE-COLUMBIA AVE	435	Arterial	Flexible	19.1
0000001230	PECOS ST	557 FT N OF JACKSON ST-E LINCOLN ST	567	Local	Flexible	19.2
0000003620	ROMERO ST	TECOLOTE ST-338 FT N OF TECOLOTE ST	338	Local	Flexible	19.4
0000002620	CHAVEZ ST	S GRAND AVE-SABINO ST	502	Local	Flexible	19.5
0000005930	NATIONAL AVE	MORRISON ST-NEW MEXICO AVE	467	Collector	Flexible	19.5
0000005690	SULZBACHER AVE	12TH ST-END	341	Local	Flexible	19.5
0000003300	S GONZALES ST	N GONZALES ST & BRIDGE ST & PLAZA PKWY-MORENO ST	197	Local	Flexible	19.6
0000007390	HIGHLAND DR	8TH ST-OLD NATIONAL RD	1007	Local	Flexible	19.8
0000001320	RAILROAD AVE	E TILDEN AVE-JACKSON ST	468	Local	Flexible	19.8
0000008830	LAS VEGAS BLVD	LEGION DR-2413 FT N OF LEGION DR	2413	Local	Flexible	19.9
0000002940	PLAZA PKWY	SOUTH PACIFIC ST-S GONZALES ST & N GONZALES ST & BRIDGE ST	457	Collector	Flexible	19.9



APPENDIX B RIDE COMFORT INDEX MAP



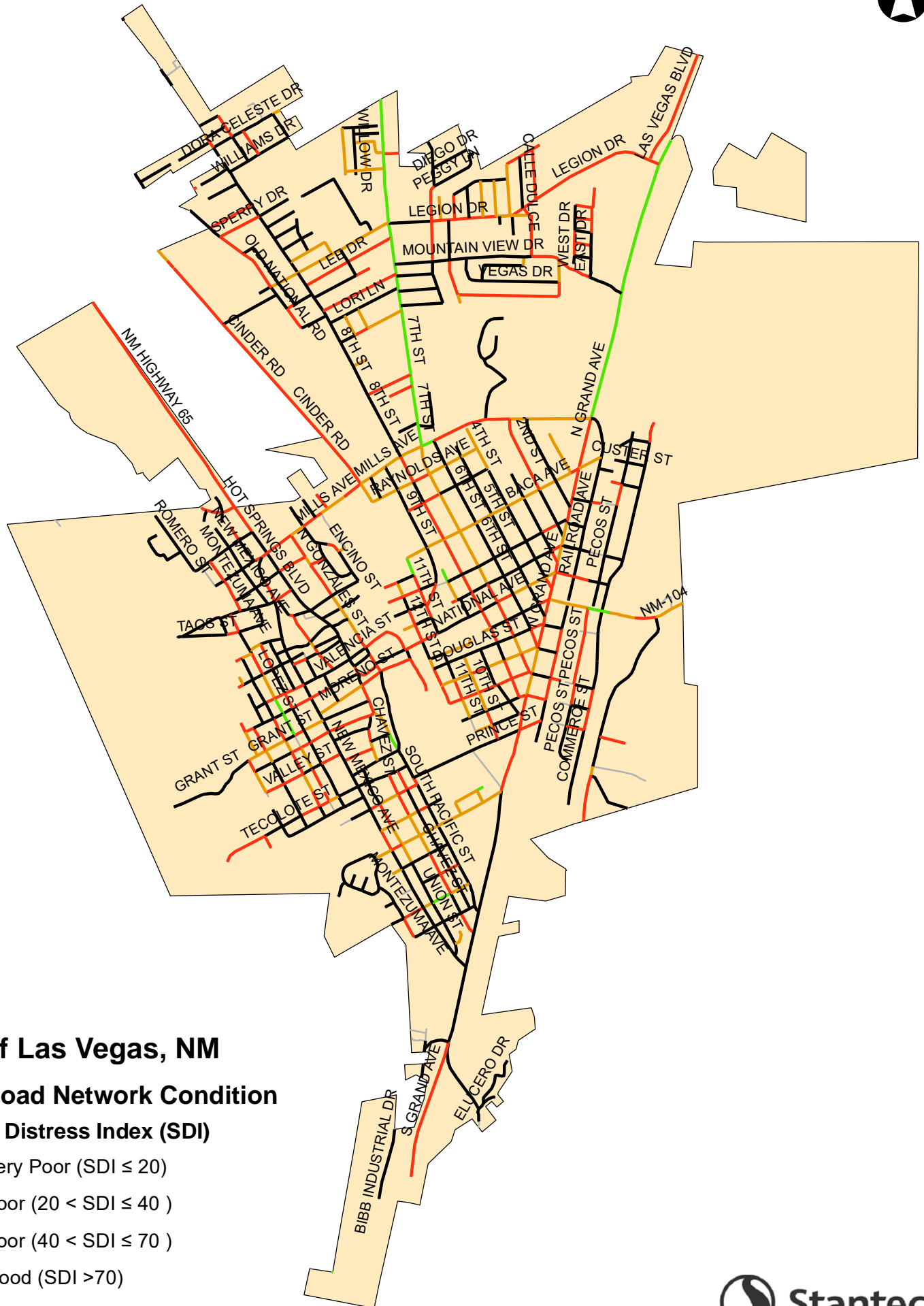


City of Las Vegas, NM
2019 Road Network Condition
Ride Comfort Index (RCI)

- Very Poor (RCI ≤ 20)
- Poor (20 < RCI ≤ 40)
- Poor (40 < RCI ≤ 70)
- Good (RCI > 70)
- Road Centerline

APPENDIX C SURFACE DISTRESS INDEX MAP



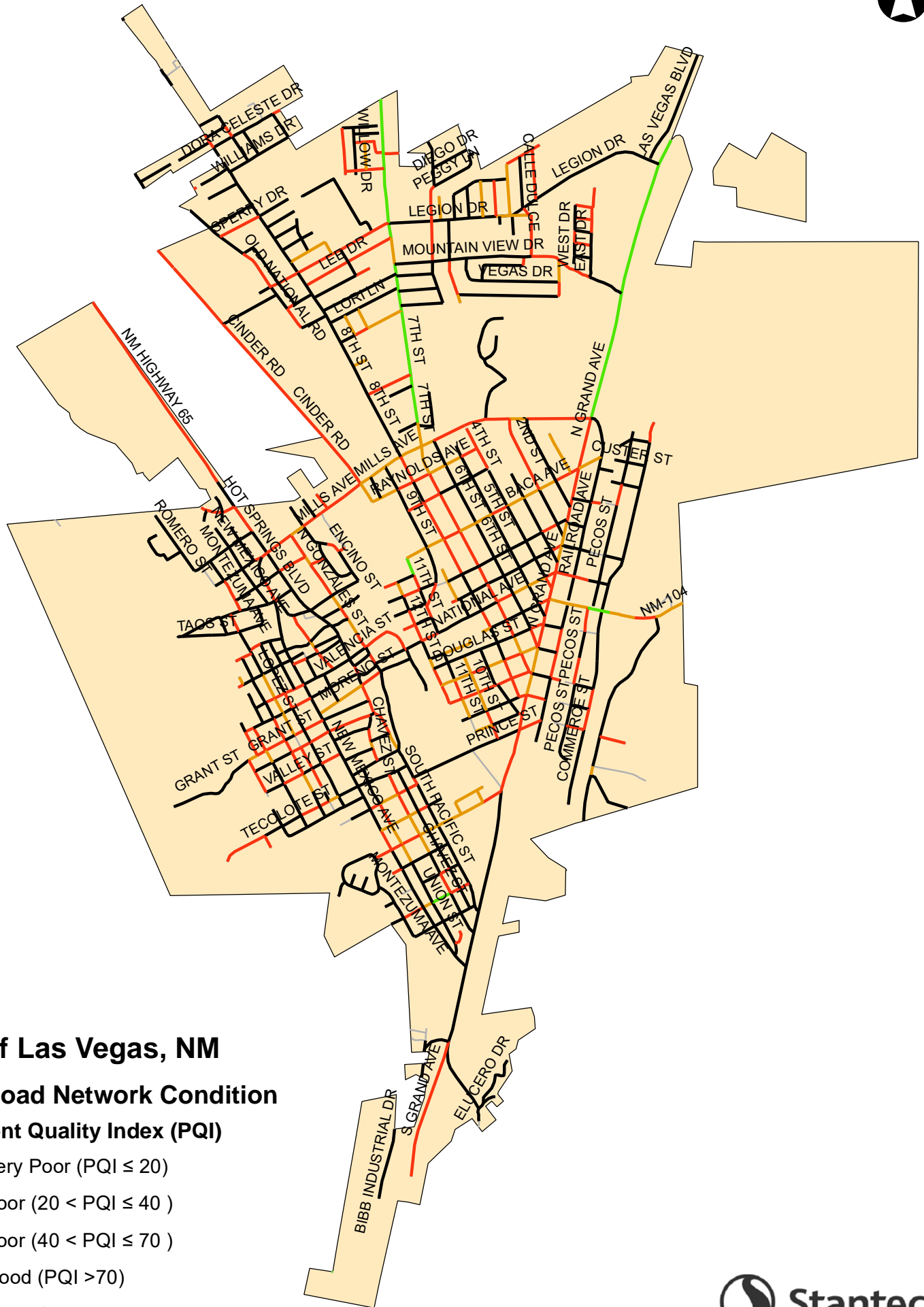


City of Las Vegas, NM
2019 Road Network Condition
Surface Distress Index (SDI)

- Very Poor (SDI ≤ 20)
- Poor (20 < SDI ≤ 40)
- Poor (40 < SDI ≤ 70)
- Good (SDI > 70)
- Road Centerline

APPENDIX D PAVEMENT QUALITY INDEX MAP





APPENDIX E
RECOMMENDED TEN-YEAR WORK
PROGRAMS – BY YEAR AND CE



LAS VEGAS, NM - 2019 PAVEMENT PRESENT STATUS AND RECOMMENDED WORK PROGRAMS

Appendix E Recommended Ten-Year Work Programs – By Year and CE
January 14, 2020

Table E.1: Budget Recommended Rehabilitations - \$0.3M/Year on City-Maintained Paved Roads (Sorted by Implementation Year and Cost Effectiveness)
All Paved Sections - City Maintained, 2020 to 2029, Min Exclusion: 1 yrs, Inflation Rate: 2%, Discount Rate: 1%, Include Super Sections: No, Include Committed Projects: No, Tolerance: 0%

Section #	Street	Limits	Functional Class	CL-Length (ft.)	Area (sq. yd.)	Implementation Year	Treatment	Cost (\$)	Cost Effectiveness
0000002890	SOUTH PACIFIC ST	PEREZ ST & S GONZALES ST-VALLEY ST	Arterial	403	1,163	2020	Crack Seal	288	134.4
0000002970	PLAZA	HOT SPRINGS BLVD-NATIONAL AVE & PLAZA PKWY	Arterial	173	250	2020	Edge Mill & Overlay 2.0"	4,345	65.1
0000006790	11TH ST	BACA AVE-SAN FRANCISCO AVE	Local	394	569	2020	Crack Seal	141	63.1
0000006710	BACA AVE	2ND ST-3RD ST	Collector	376	1,087	2020	Crack Seal	269	36.5
0000000730	MILLS AVE	HOT SPRINGS BLVD-N GONZALES ST	Arterial	629	3,631	2020	Edge Mill & Overlay 2.0"	63,004	33.6
0000000870	MILLS AVE	1ST ST-RAILROAD AVE & N GRAND AVE	Arterial	1,344	7,766	2020	Edge Mill & Overlay 2.0"	134,749	33.4
0000000810	MILLS AVE	9TH ST-8TH ST	Arterial	393	2,272	2020	Edge Mill & Overlay 2.0"	39,427	33.2
0000007980	7TH ST	UNIVERSITY AVE-NATIONAL AVE	Arterial	436	1,260	2020	Edge Mill & Overlay 2.0"	21,869	32.6
0000007990	7TH ST	NATIONAL AVE-COLUMBIA AVE	Arterial	430	1,241	2020	Edge Mill & Overlay 2.0"	21,528	32.6
0000002860	SOUTH PACIFIC ST	SAPELLO ST-INDEPENDENCE AVE	Arterial	160	463	2020	Edge Mill & Overlay 2.0"	8,035	32.6
0000005320	LINCOLN AVE	11TH ST-12TH ST	Local	306	443	2020	Crack Seal	110	25.8
0000005310	LINCOLN AVE	10TH ST-11TH ST	Local	376	543	2020	Crack Seal	135	24.6
0000001980	PINON ST	CHAVEZ ST-UNION ST	Local	432	1,249	2020	Crack Seal	309	22.0
0000007220	8TH ST	ROSE DR-TUPELO ST	Arterial	69	199	2020	Overlay 2.0"	3,367	17.0
0000006930	ACCESS AVE	CINDER RD-END	Local	7	19	2020	Crack Seal	5	14.9
0000003540	LOPEZ ST	GRANT ST-NATIONAL AVE	Local	514	1,485	2020	Crack Seal	368	14.7
0000006510	9TH ST	WASHINGTON AVE-END	Local	288	833	2020	Crack Seal	206	13.7
0000006920	POWER POINT WAY	CINDER RD-END	Local	8	23	2020	Crack Seal	6	13.2
0000002140	MCRAE ST	ALAMO ST-SILVA AVE	Local	269	777	2020	Crack Seal	193	12.7
0000002120	SILVA AVE	END-DOLORES ST	Local	151	435	2020	Crack Seal	108	12.7
0000002740	UNION ST	RINCON ST-ALAMO ST	Local	440	1,271	2020	Crack Seal	315	12.5
0000007510	CASSIDY DR	KATHRYN DR-LORI LN	Local	460	1,327	2020	Crack Seal	329	12.5
0000008150	7TH ST	LEE DR-LEGION DR	Local	302	2,178	2020	Crack Seal	540	12.4
0000007460	LEWALLING PL	W END-E END	Local	326	943	2020	Crack Seal	234	12.3
0000008010	7TH ST	WASHINGTON AVE-BACA AVE	Arterial	841	2,430	2021	Edge Mill & Overlay 2.0"	43,002	31.9
0000008000	7TH ST	COLUMBIA AVE-WASHINGTON AVE	Arterial	413	1,193	2021	Edge Mill & Overlay 2.0"	21,115	31.9
0000008030	7TH ST	FRIEDMAN AVE-RAYNOLDS AVE	Arterial	477	1,379	2021	Edge Mill & Overlay 2.0"	24,406	31.9
0000008020	7TH ST	BACA AVE-FRIEDMAN AVE	Arterial	892	2,576	2021	Edge Mill & Overlay 2.0"	45,588	31.9
0000007950	7TH ST	N GRAND AVE & JACKSON ST-LINCOLN AVE	Arterial	489	1,413	2021	Edge Mill & Overlay 2.0"	25,010	31.9
0000007960	7TH ST	LINCOLN AVE-DOUGLAS ST	Arterial	399	1,153	2021	Edge Mill & Overlay 2.0"	20,409	31.7
0000002910	SOUTH PACIFIC ST	SOCORRO ST-GRANT ST	Arterial	294	850	2021	Edge Mill & Overlay 2.0"	15,047	31.5
0000008670	MOUNTAIN VIEW DR	LONGVIEW DR-LONGVIEW DR	Arterial	596	1,722	2021	Edge Mill & Overlay 2.0"	30,477	31.5
0000002920	SOUTH PACIFIC ST	GRANT ST-MORENO ST	Arterial	357	1,030	2021	Edge Mill & Overlay 2.0"	18,236	31.5
0000002840	SOUTH PACIFIC ST	ALAMO ST-BERNAL ST	Arterial	459	1,327	2021	Edge Mill & Overlay 2.0"	23,486	31.5
0000002810	SOUTH PACIFIC ST	PINON ST-MONIA ST	Arterial	453	1,310	2021	Edge Mill & Overlay 2.0"	23,175	31.5
0000002790	SOUTH PACIFIC ST	S GRAND AVE-SABINO ST	Arterial	148	428	2021	Edge Mill & Overlay 2.0"	7,567	25.0
0000005320	LINCOLN AVE	11TH ST-12TH ST	Local	306	443	2021	Crack Seal	114	24.4
0000006930	ACCESS AVE	CINDER RD-END	Local	7	19	2021	Crack Seal	5	14.8
0000006920	POWER POINT WAY	CINDER RD-END	Local	8	23	2021	Crack Seal	6	13.2
0000008120	7TH ST	LORI LN-DALBEY DR	Local	296	2,136	2021	Crack Seal	540	9.5
0000008050	7TH ST	MILLS AVE-ALVERA DR	Local	505	2,915	2021	Crack Seal	737	8.3
0000008070	7TH ST	MYRTLE AVE-DIANE AVE	Local	240	1,733	2021	Crack Seal	438	7.4
0000008100	7TH ST	MEADOW CREST DR-LUTHERAN LN	Local	311	2,243	2021	Crack Seal	567	7.0
0000002890	SOUTH PACIFIC ST	PEREZ ST & S GONZALES ST-VALLEY ST	Arterial	403	1,163	2022	Crack Seal	300	133.2
0000006790	11TH ST	BACA AVE-SAN FRANCISCO AVE	Local	394	569	2022	Crack Seal	150	65.8
0000006710	BACA AVE	2ND ST-3RD ST	Collector	376	1,087	2022	Crack Seal	280	35.2
0000002800	SOUTH PACIFIC ST	SABINO ST-PINON ST	Arterial	490	1,416	2022	Edge Mill & Overlay 2.0"	25,568	30.4
0000002850	SOUTH PACIFIC ST	BERNAL ST-SAPELLO ST	Arterial	516	1,491	2022	Edge Mill & Overlay 2.0"	26,914	30.4
0000002830	SOUTH PACIFIC ST	RINCON ST-ALAMO ST	Arterial	439	1,268	2022	Edge Mill & Overlay 2.0"	22,893	30.0
0000008660	MOUNTAIN VIEW DR	EAST DR-LONGVIEW DR	Arterial	751	2,171	2022	Edge Mill & Overlay 2.0"	39,183	28.5
0000002880	SOUTH PACIFIC ST	TECOLOTE ST-PEREZ ST & S GONZALES ST	Arterial	371	1,071	2022	Edge Mill & Overlay 2.0"	19,327	28.5
0000002820	SOUTH PACIFIC ST	MONIA ST-RINCON ST	Arterial	486	1,405	2022	Edge Mill & Overlay 2.0"	25,360	28.0
0000005320	LINCOLN AVE	11TH ST-12TH ST	Local	306	443	2022	Crack Seal	116	27.8
0000002900	SOUTH PACIFIC ST	VALLEY ST-SOCORRO ST	Arterial	541	1,562	2022	Edge Mill & Overlay 2.0"	28,202	27.7
0000002870	SOUTH PACIFIC ST	INDEPENDENCE AVE-TECOLOTE ST	Arterial	286	826	2022	Edge Mill & Overlay 2.0"	14,908	26.5
0000000790	MILLS AVE	CINDER RD-10TH ST	Arterial	247	1,785	2022	Edge Mill & Overlay 2.0"	32,227	26.1



LAS VEGAS, NM - 2019 PAVEMENT PRESENT STATUS AND RECOMMENDED WORK PROGRAMS

Appendix E Recommended Ten-Year Work Programs – By Year and CE
January 14, 2020

Table E.1: Budget Recommended Rehabilitations - \$0.3M/Year on City-Maintained Paved Roads (Sorted by Implementation Year and Cost Effectiveness)
All Paved Sections - City Maintained, 2020 to 2029, Min Exclusion: 1 yrs, Inflation Rate: 2%, Discount Rate: 1%, Include Super Sections: No, Include Committed Projects: No, Tolerance: 0%

Section #	Street	Limits	Functional Class	CL-Length (ft.)	Area (sq. yd.)	Implementation Year	Treatment	Cost (\$)	Cost Effectiveness
0000007970	7TH ST	DOUGLAS ST-UNIVERSITY AVE	Arterial	364	1,051	2022	Edge Mill & Overlay 2.0"	18,976	26.0
000000740	MILLS AVE	N GONZALES ST-ENCINO ST	Arterial	320	2,308	2022	Edge Mill & Overlay 2.0"	41,666	25.9
0000005310	LINCOLN AVE	10TH ST-11TH ST	Local	376	543	2022	Crack Seal	140	23.3
0000001980	PINON ST	CHAVEZ ST-UNION ST	Local	432	1,249	2022	Crack Seal	322	22.3
0000006930	ACCESS AVE	CINDER RD-END	Local	7	19	2022	Crack Seal	5	17.1
0000006920	POWER POINT WAY	CINDER RD-END	Local	8	23	2022	Crack Seal	6	15.2
0000003540	LOPEZ ST	GRANT ST-NATIONAL AVE	Local	514	1,485	2022	Crack Seal	383	14.7
0000008150	7TH ST	LEE DR-LEGION DR	Local	302	2,178	2022	Crack Seal	562	13.5
0000006510	9TH ST	WASHINGTON AVE-END	Local	288	833	2022	Crack Seal	215	13.1
0000002140	MCRAE ST	ALAMO ST-SILVA AVE	Local	269	777	2022	Crack Seal	200	12.2
0000002120	SILVA AVE	END-DOLORES ST	Local	151	435	2022	Crack Seal	112	12.1
0000007510	CASSIDY DR	KATHRYN DR-LORI LN	Local	460	1,327	2022	Crack Seal	342	11.9
0000002740	UNION ST	RINCON ST-ALAMO ST	Local	440	1,271	2022	Crack Seal	328	11.7
0000007460	LEWALLING PL	W END-E END	Local	326	943	2022	Crack Seal	243	11.6
0000008130	7TH ST	DALBEY DR-MOUNTAIN VIEW DR	Local	202	1,460	2022	Crack Seal	376	7.3
0000008090	7TH ST	KATHRYN DR-MEADOW CREST DR	Local	100	724	2022	Crack Seal	187	7.0
0000008110	7TH ST	LUTHERAN LN-LORI LN	Local	71	515	2022	Crack Seal	133	6.9
0000000830	MILLS AVE	7TH ST-6TH ST	Arterial	288	1,661	2023	Edge Mill & Overlay 2.0"	30,585	27.8
0000008860	LEGION DR	7TH ST-8TH ST	Arterial	2,183	6,307	2023	Edge Mill & Overlay 2.0"	116,132	25.5
0000000860	MILLS AVE	2ND ST-1ST ST	Arterial	371	2,678	2023	Edge Mill & Overlay 2.0"	49,308	25.4
0000000800	MILLS AVE	10TH ST-9TH ST	Arterial	375	2,708	2023	Edge Mill & Overlay 2.0"	49,854	24.8
0000000760	MILLS AVE	ENCINO ST-DAHLIA ST	Arterial	161	1,163	2023	Edge Mill & Overlay 2.0"	21,409	24.7
0000002930	SOUTH PACIFIC ST	MORENO ST-PLAZA PKWY	Arterial	254	733	2023	Edge Mill & Overlay 2.0"	13,500	22.7
0000006930	ACCESS AVE	CINDER RD-END	Local	7	19	2023	Crack Seal	5	17.4
0000006920	POWER POINT WAY	CINDER RD-END	Local	8	23	2023	Crack Seal	6	17.4
0000007170	8TH ST	KANE DR-SPERRY DR	Arterial	287	830	2023	Edge Mill & Overlay 2.0"	15,276	16.0
0000008120	7TH ST	LORI LN-DALBEY DR	Local	296	2,136	2023	Crack Seal	562	9.5
0000008050	7TH ST	MILLS AVE-ALVERA DR	Local	505	2,915	2023	Crack Seal	767	8.1
0000008070	7TH ST	MYRTLE AVE-DIANE AVE	Local	240	1,733	2023	Crack Seal	456	7.3
0000008100	7TH ST	MEADOW CREST DR-LUTHERAN LN	Local	311	2,243	2023	Crack Seal	590	6.7
0000008060	7TH ST	ALVERA DR-MYRTLE AVE	Local	787	5,685	2023	Crack Seal	1,495	6.0
0000002890	SOUTH PACIFIC ST	PEREZ ST & S GONZALES ST-VALLEY ST	Arterial	403	1,163	2024	Crack Seal	312	133.5
0000006710	BACA AVE	2ND ST-3RD ST	Collector	376	1,087	2024	Crack Seal	292	33.7
0000005320	LINCOLN AVE	11TH ST-12TH ST	Local	306	443	2024	Crack Seal	119	31.2
0000000840	MILLS AVE	6TH ST-723 FT W OF 6TH ST	Arterial	723	5,222	2024	Edge Mill & Overlay 2.0"	98,080	23.8
0000006930	ACCESS AVE	CINDER RD-END	Local	7	19	2024	Crack Seal	5	23.5
0000008890	LEGION DR	CALLE BONITA-LONGVIEW DR	Arterial	738	2,132	2024	Edge Mill & Overlay 2.0"	40,034	23.0
0000000750	MILLS AVE	ENCINO ST-ENCINO ST	Arterial	319	2,305	2024	Edge Mill & Overlay 2.0"	43,283	23.0
0000001980	PINON ST	CHAVEZ ST-UNION ST	Local	432	1,249	2024	Crack Seal	335	22.6
0000008850	LEGION DR	COLLINS DR-7TH ST	Arterial	910	2,627	2024	Edge Mill & Overlay 2.0"	49,344	22.0
0000005310	LINCOLN AVE	10TH ST-11TH ST	Local	376	543	2024	Crack Seal	146	21.8
0000000780	MILLS AVE	BRIDGE-CINDER RD	Arterial	441	3,188	2024	Edge Mill & Overlay 2.0"	59,870	20.3
0000006920	POWER POINT WAY	CINDER RD-END	Local	8	23	2024	Crack Seal	6	17.8
0000008150	7TH ST	LEE DR-LEGION DR	Local	302	2,178	2024	Crack Seal	584	16.2
0000003540	LOPEZ ST	GRANT ST-NATIONAL AVE	Local	514	1,485	2024	Crack Seal	398	14.6
0000006510	9TH ST	WASHINGTON AVE-END	Local	288	833	2024	Crack Seal	223	12.6
0000002140	MCRAE ST	ALAMO ST-SILVA AVE	Local	269	777	2024	Crack Seal	208	11.6
0000002120	SILVA AVE	END-DOLORES ST	Local	151	435	2024	Crack Seal	117	11.6
0000007510	CASSIDY DR	KATHRYN DR-LORI LN	Local	460	1,327	2024	Crack Seal	356	11.2
0000002740	UNION ST	RINCON ST-ALAMO ST	Local	440	1,271	2024	Crack Seal	341	11.0
0000007460	LEWALLING PL	W END-E END	Local	326	943	2024	Crack Seal	253	10.8
0000008130	7TH ST	DALBEY DR-MOUNTAIN VIEW DR	Local	202	1,460	2024	Crack Seal	392	7.1
0000008090	7TH ST	KATHRYN DR-MEADOW CREST DR	Local	100	724	2024	Crack Seal	194	6.8
0000008110	7TH ST	LUTHERAN LN-LORI LN	Local	71	515	2024	Crack Seal	138	6.8
0000003300	S GONZALES ST	N GONZALES ST & BRIDGE ST & PLAZA PKWY-MORENO ST	Local	197	285	2024	Edge Mill & Overlay 1.5"	4,899	4.8
0000006930	ACCESS AVE	CINDER RD-END	Local	7	19	2025	Crack Seal	5	28.7



LAS VEGAS, NM - 2019 PAVEMENT PRESENT STATUS AND RECOMMENDED WORK PROGRAMS

Appendix E Recommended Ten-Year Work Programs – By Year and CE
January 14, 2020

Table E.1: Budget Recommended Rehabilitations - \$0.3M/Year on City-Maintained Paved Roads (Sorted by Implementation Year and Cost Effectiveness)
All Paved Sections - City Maintained, 2020 to 2029, Min Exclusion: 1 yrs, Inflation Rate: 2%, Discount Rate: 1%, Include Super Sections: No, Include Committed Projects: No, Tolerance: 0%

Section #	Street	Limits	Functional Class	CL-Length (ft.)	Area (sq. yd.)	Implementation Year	Treatment	Cost (\$)	Cost Effectiveness
000000850	MILLS AVE	723 FT W OF 6TH ST-2ND ST	Arterial	963	6,953	2025	Edge Mill & Overlay 2.0"	133,190	20.6
000000770	MILLS AVE	DAHLIA ST-BRIDGE	Arterial	584	4,220	2025	Edge Mill & Overlay 2.0"	80,838	19.6
000000820	MILLS AVE	8TH ST-7TH ST	Arterial	489	4,241	2025	Edge Mill & Overlay 2.0"	81,232	16.4
000008120	7TH ST	LORI LN-DALBEY DR	Local	296	2,136	2025	Crack Seal	585	9.7
000008050	7TH ST	MILLS AVE-ALVERA DR	Local	505	2,915	2025	Crack Seal	798	8.0
000008070	7TH ST	MYRTLE AVE-DIANE AVE	Local	240	1,733	2025	Crack Seal	474	7.1
000008100	7TH ST	MEADOW CREST DR-LUTHERAN LN	Local	311	2,243	2025	Crack Seal	614	6.5
000008060	7TH ST	ALVERA DR-MYRTLE AVE	Local	787	5,685	2025	Crack Seal	1,556	5.7
000008340	CHICO DR	PEGGY LN-HARRIS RD	Local	14	42	2025	Overlay 1.5"	708	2.6
000002890	SOUTH PACIFIC ST	PEREZ ST & S GONZALES ST-VALLEY ST	Arterial	403	1,163	2026	Crack Seal	325	133.6
000006710	BACA AVE	2ND ST-3RD ST	Collector	376	1,087	2026	Crack Seal	303	32.8
000006930	ACCESS AVE	CINDER RD-END	Local	7	19	2026	Crack Seal	6	32.1
000005320	LINCOLN AVE	11TH ST-12TH ST	Local	306	443	2026	Crack Seal	124	30.4
000006920	POWER POINT WAY	CINDER RD-END	Local	8	23	2026	Crack Seal	6	24.0
000001980	PINON ST	CHAVEZ ST-UNION ST	Local	432	1,249	2026	Crack Seal	349	23.7
000005310	LINCOLN AVE	10TH ST-11TH ST	Local	376	543	2026	Crack Seal	152	20.6
000008840	LEGION DR	GRAND AVE & N GRAND AVE-COLLINS DR	Arterial	5,208	15,044	2026	Edge Mill & Overlay 2.0"	293,945	18.8
000003540	LOPEZ ST	GRANT ST-NATIONAL AVE	Local	514	1,485	2026	Crack Seal	414	14.8
000006510	9TH ST	WASHINGTON AVE-END	Local	288	833	2026	Crack Seal	232	12.0
000002120	SILVA AVE	END-DOLORES ST	Local	151	435	2026	Crack Seal	121	11.2
000002140	MCRAE ST	ALAMO ST-SILVA AVE	Local	269	777	2026	Crack Seal	217	11.0
000007510	CASSIDY DR	KATHRYN DR-LORI LN	Local	460	1,327	2026	Crack Seal	371	10.6
000002740	UNION ST	RINCON ST-ALAMO ST	Local	440	1,271	2026	Crack Seal	355	10.4
000007460	LEWALLING PL	W END-E END	Local	326	943	2026	Crack Seal	263	10.1
000008130	7TH ST	DALBEY DR-MOUNTAIN VIEW DR	Local	202	1,460	2026	Crack Seal	407	7.0
000008090	7TH ST	KATHRYN DR-MEADOW CREST DR	Local	100	724	2026	Crack Seal	202	6.6
000008110	7TH ST	LUTHERAN LN-LORI LN	Local	71	515	2026	Crack Seal	144	6.5
000005900	BRIDGE ST	PASEO DEL LAS ESCUELAS ST & NATIONAL AVE-VALENCIA ST	Local	36	105	2026	Overlay 1.5"	1,826	2.4
000006710	BACA AVE	2ND ST-3RD ST	Collector	376	1,087	2027	Crack Seal	316	31.7
000005320	LINCOLN AVE	11TH ST-12TH ST	Local	306	443	2027	Crack Seal	129	29.6
000006920	POWER POINT WAY	CINDER RD-END	Local	8	23	2027	Crack Seal	7	21.6
000005310	LINCOLN AVE	10TH ST-11TH ST	Local	376	543	2027	Crack Seal	158	19.2
000007010	8TH ST	NATIONAL AVE-COLUMBIA AVE	Arterial	435	1,258	2027	Edge Mill & Overlay 2.0"	25,067	11.8
000007020	8TH ST	COLUMBIA AVE-WASHINGTON AVE	Arterial	429	1,239	2027	Edge Mill & Overlay 2.0"	24,693	11.7
000007030	8TH ST	WASHINGTON AVE-BACA AVE	Arterial	840	2,428	2027	Edge Mill & Overlay 2.0"	48,385	11.7
000007180	8TH ST	SPERRY DR-HIGHLAND DR	Arterial	287	830	2027	Edge Mill & Overlay 2.0"	16,535	11.7
000007040	8TH ST	BACA AVE-FRIEDMAN AVE	Arterial	879	2,540	2027	Edge Mill & Overlay 2.0"	50,620	11.6
000007210	8TH ST	DORA CELESTE DR-ROSE DR	Arterial	257	742	2027	Overlay 2.0"	14,405	11.4
000007000	8TH ST	UNIVERSITY AVE-NATIONAL AVE	Arterial	414	1,195	2027	Edge Mill & Overlay 2.0"	23,818	11.3
000002120	SILVA AVE	END-DOLORES ST	Local	151	435	2027	Crack Seal	126	10.8
000006970	8TH ST	JACKSON ST-LINCOLN AVE	Arterial	414	1,197	2027	Edge Mill & Overlay 2.0"	23,854	10.8
000007050	8TH ST	FRIEDMAN AVE-RAYNOLDS AVE	Arterial	478	1,381	2027	Edge Mill & Overlay 2.0"	27,521	10.6
000007060	8TH ST	RAYNOLDS AVE-MILLS AVE	Arterial	604	1,744	2027	Edge Mill & Overlay 2.0"	34,758	10.6
000008120	7TH ST	LORI LN-DALBEY DR	Local	296	2,136	2027	Crack Seal	608	10.0
000008050	7TH ST	MILLS AVE-ALVERA DR	Local	505	2,915	2027	Crack Seal	830	8.0
000008070	7TH ST	MYRTLE AVE-DIANE AVE	Local	240	1,733	2027	Crack Seal	493	6.9
000008100	7TH ST	MEADOW CREST DR-LUTHERAN LN	Local	311	2,243	2027	Crack Seal	639	6.2
000008060	7TH ST	ALVERA DR-MYRTLE AVE	Local	787	5,685	2027	Crack Seal	1,618	5.5
000008160	7TH ST	LEGION DR-WILLIAMS DR	Local	2,622	18,933	2027	Crack Seal	5,391	5.0
000006790	11TH ST	BACA AVE-SAN FRANCISCO AVE	Local	394	569	2028	Crack Seal	169	48.5
000006710	BACA AVE	2ND ST-3RD ST	Collector	376	1,087	2028	Crack Seal	322	36.9
000005320	LINCOLN AVE	11TH ST-12TH ST	Local	306	443	2028	Crack Seal	131	34.9
000006920	POWER POINT WAY	CINDER RD-END	Local	8	23	2028	Crack Seal	7	27.5
000001980	PINON ST	CHAVEZ ST-UNION ST	Local	432	1,249	2028	Crack Seal	363	26.1
000003540	LOPEZ ST	GRANT ST-NATIONAL AVE	Local	514	1,485	2028	Crack Seal	431	15.1
000006510	9TH ST	WASHINGTON AVE-END	Local	288	833	2028	Crack Seal	242	11.5



LAS VEGAS, NM - 2019 PAVEMENT PRESENT STATUS AND RECOMMENDED WORK PROGRAMS

Appendix E Recommended Ten-Year Work Programs – By Year and CE
January 14, 2020

Table E.1: Budget Recommended Rehabilitations - \$0.3M/Year on City-Maintained Paved Roads (Sorted by Implementation Year and Cost Effectiveness)
All Paved Sections - City Maintained, 2020 to 2029, Min Exclusion: 1 yrs, Inflation Rate: 2%, Discount Rate: 1%, Include Super Sections: No, Include Committed Projects: No, Tolerance: 0%

Section #	Street	Limits	Functional Class	CL-Length (ft.)	Area (sq. yd.)	Implementation Year	Treatment	Cost (\$)	Cost Effectiveness
0000002140	MCRAE ST	ALAMO ST-SILVA AVE	Local	269	777	2028	Crack Seal	226	10.5
0000007510	CASSIDY DR	KATHRYN DR-LORI LN	Local	460	1,327	2028	Crack Seal	385	10.0
0000002740	UNION ST	RINCON ST-ALAMO ST	Local	440	1,271	2028	Crack Seal	369	9.8
0000007150	8TH ST	CATALINA CT-CORONADO DR	Arterial	295	851	2028	Edge Mill & Overlay 2.0"	17,302	9.7
0000007160	8TH ST	CORONADO DR-KANE DR	Arterial	281	811	2028	Edge Mill & Overlay 2.0"	16,491	9.6
0000007190	8TH ST	HIGHLAND DR-ALLISON ST	Arterial	1,074	3,102	2028	Edge Mill & Overlay 2.0"	63,050	9.5
0000006960	8TH ST	TILDEN AVE-JACKSON ST	Arterial	422	1,219	2028	Edge Mill & Overlay 2.0"	24,776	9.4
0000007070	8TH ST	MILLS AVE-DIANE AVE	Arterial	1,472	4,251	2028	Edge Mill & Overlay 2.0"	86,423	9.4
0000008040	7TH ST	RAYNOLDS AVE-MILLS AVE	Arterial	604	3,487	2028	Edge Mill & Overlay 2.0"	70,883	9.4
0000007140	8TH ST	COLORADO DR-CATALINA CT	Arterial	300	868	2028	Edge Mill & Overlay 2.0"	17,636	9.2
0000008130	7TH ST	DALBEY DR-MOUNTAIN VIEW DR	Local	202	1,460	2028	Crack Seal	424	6.8
0000008090	7TH ST	KATHRYN DR-MEADOW CREST DR	Local	100	724	2028	Crack Seal	210	6.4
0000008110	7TH ST	LUTHERAN LN-LORI LN	Local	71	515	2028	Crack Seal	150	6.3
0000006920	POWER POINT WAY	CINDER RD-END	Local	8	23	2029	Crack Seal	7	34.4
0000006930	ACCESS AVE	CINDER RD-END	Local	7	19	2029	Crack Seal	6	33.5
0000005310	LINCOLN AVE	10TH ST-11TH ST	Local	376	543	2029	Crack Seal	161	22.0
0000008150	7TH ST	LEE DR-LEGION DR	Local	302	2,178	2029	Crack Seal	645	12.8
0000002120	SILVA AVE	END-DOLORES ST	Local	151	435	2029	Crack Seal	129	12.6
0000008120	7TH ST	LORI LN-DALBEY DR	Local	296	2,136	2029	Crack Seal	633	10.6
0000006990	8TH ST	DOUGLAS ST-UNIVERSITY AVE	Arterial	332	960	2029	Edge Mill & Overlay 2.0"	19,906	8.5
0000006980	8TH ST	LINCOLN AVE-DOUGLAS ST	Arterial	402	1,161	2029	Edge Mill & Overlay 2.0"	24,069	8.4
0000002940	PLAZA PKWY	SOUTH PACIFIC ST-S GONZALES ST & N GONZALES ST & BRIDGE ST	Collector	457	661	2029	Edge Mill & Overlay 2.0"	13,697	8.4
0000002990	HOT SPRINGS BLVD	PLAZA-VALENCIA ST	Arterial	180	520	2029	Edge Mill & Overlay 2.0"	10,789	8.2
0000007130	8TH ST	LEGION DR-COLORADO DR	Arterial	282	816	2029	Edge Mill & Overlay 2.0"	16,911	8.2
0000008050	7TH ST	MILLS AVE-ALVERA DR	Local	505	2,915	2029	Crack Seal	863	8.1
0000003070	HOT SPRINGS BLVD	TAOS ST-MORA ST	Arterial	599	1,731	2029	Edge Mill & Overlay 2.0"	35,888	7.8
0000003080	HOT SPRINGS BLVD	MORA ST-SAN MIGUEL ST	Arterial	463	1,336	2029	Edge Mill & Overlay 2.0"	27,704	7.7
0000003060	HOT SPRINGS BLVD	FLORESTA ST-TAOS ST	Arterial	174	503	2029	Edge Mill & Overlay 2.0"	10,430	7.6
0000003020	HOT SPRINGS BLVD	SANTA ANA ST-BERNALILLO ST	Arterial	253	729	2029	Edge Mill & Overlay 2.0"	15,125	7.6
0000008070	7TH ST	MYRTLE AVE-DIANE AVE	Local	240	1,733	2029	Crack Seal	513	6.7
0000008100	7TH ST	MEADOW CREST DR-LUTHERAN LN	Local	311	2,243	2029	Crack Seal	664	6.0
0000007080	8TH ST	DIANE AVE-KATHRYN DR	Arterial	1,240	5,371	2029	Edge Mill & Overlay 2.0"	111,373	5.9
0000008060	7TH ST	ALVERA DR-MYRTLE AVE	Local	787	5,685	2029	Crack Seal	1,684	5.2
0000008160	7TH ST	LEGION DR-WILLIAMS DR	Local	2,622	18,933	2029	Crack Seal	5,608	4.8
0000007380	KEMM DR	OLD NATIONAL RD-END	Local	60	173	2029	Overlay 1.5"	3,185	1.8



LAS VEGAS, NM - 2019 PAVEMENT PRESENT STATUS AND RECOMMENDED WORK PROGRAMS

Appendix E Recommended Ten-Year Work Programs – By Year and CE
January 14, 2020

Table E.2: Budget Recommended Rehabilitations - \$0.5M/Year on City-Maintained Paved Roads (Sorted by Implementation Year and Cost Effectiveness)
All Paved Sections - City Maintained, 2020 to 2029, Min Exclusion: 1 yrs, Inflation Rate: 2%, Discount Rate: 1%, Include Super Sections: No, Include Committed Projects: No, Tolerance: 0%

Section #	Street	Limits	Functional Class	CL-Length (ft.)	Area (sq. yd.)	Implementation Year	Treatment	Cost (\$)	Cost Effectiveness
0000002890	SOUTH PACIFIC ST	PEREZ ST & S GONZALES ST-VALLEY ST	Arterial	403	1,163	2020	Crack Seal	288	134.4
0000002970	PLAZA	HOT SPRINGS BLVD-NATIONAL AVE & PLAZA PKWY	Arterial	173	250	2020	Edge Mill & Overlay 2.0"	4,345	65.1
0000006790	11TH ST	BACA AVE-SAN FRANCISCO AVE	Local	394	569	2020	Crack Seal	141	63.1
0000006710	BACA AVE	2ND ST-3RD ST	Collector	376	1,087	2020	Crack Seal	269	36.5
0000000730	MILLS AVE	HOT SPRINGS BLVD-N GONZALES ST	Arterial	629	3,631	2020	Edge Mill & Overlay 2.0"	63,004	33.6
0000000870	MILLS AVE	1ST ST-RAILROAD AVE & N GRAND AVE	Arterial	1,344	7,766	2020	Edge Mill & Overlay 2.0"	134,749	33.4
0000000810	MILLS AVE	9TH ST-8TH ST	Arterial	393	2,272	2020	Edge Mill & Overlay 2.0"	39,427	33.2
0000007980	7TH ST	UNIVERSITY AVE-NATIONAL AVE	Arterial	436	1,260	2020	Edge Mill & Overlay 2.0"	21,869	32.6
0000007990	7TH ST	NATIONAL AVE-COLUMBIA AVE	Arterial	430	1,241	2020	Edge Mill & Overlay 2.0"	21,528	32.6
0000002860	SOUTH PACIFIC ST	SAPELLO ST-INDEPENDENCE AVE	Arterial	160	463	2020	Edge Mill & Overlay 2.0"	8,035	32.6
0000002910	SOUTH PACIFIC ST	SOCORRO ST-GRANT ST	Arterial	294	850	2020	Edge Mill & Overlay 2.0"	14,752	32.6
0000007950	7TH ST	N GRAND AVE & JACKSON ST-LINCOLN AVE	Arterial	489	1,413	2020	Edge Mill & Overlay 2.0"	24,520	32.6
0000008670	MOUNTAIN VIEW DR	LONGVIEW DR-LONGVIEW DR	Arterial	596	1,722	2020	Edge Mill & Overlay 2.0"	29,879	32.5
0000008660	MOUNTAIN VIEW DR	EAST DR-LONGVIEW DR	Arterial	751	2,171	2020	Edge Mill & Overlay 2.0"	37,662	32.5
0000002920	SOUTH PACIFIC ST	GRANT ST-MORENO ST	Arterial	357	1,030	2020	Edge Mill & Overlay 2.0"	17,878	32.5
0000002830	SOUTH PACIFIC ST	RINCON ST-ALAMO ST	Arterial	439	1,268	2020	Edge Mill & Overlay 2.0"	22,004	32.5
0000002840	SOUTH PACIFIC ST	ALAMO ST-BERNAL ST	Arterial	459	1,327	2020	Edge Mill & Overlay 2.0"	23,026	32.5
0000002820	SOUTH PACIFIC ST	MONIA ST-RINCON ST	Arterial	486	1,405	2020	Edge Mill & Overlay 2.0"	24,375	32.5
0000002790	SOUTH PACIFIC ST	S GRAND AVE-SABINO ST	Arterial	148	428	2020	Edge Mill & Overlay 2.0"	7,418	26.6
0000005320	LINCOLN AVE	11TH ST-12TH ST	Local	306	443	2020	Crack Seal	110	25.8
0000005310	LINCOLN AVE	10TH ST-11TH ST	Local	376	543	2020	Crack Seal	135	24.6
0000001980	PINON ST	CHAVEZ ST-UNION ST	Local	432	1,249	2020	Crack Seal	309	22.0
0000007220	8TH ST	ROSE DR-TUPELO ST	Arterial	69	199	2020	Overlay 2.0"	3,367	17.0
0000006930	ACCESS AVE	CINDER RD-END	Local	7	19	2020	Crack Seal	5	14.9
0000003540	LOPEZ ST	GRANT ST-NATIONAL AVE	Local	514	1,485	2020	Crack Seal	368	14.7
0000006510	9TH ST	WASHINGTON AVE-END	Local	288	833	2020	Crack Seal	206	13.7
0000006920	POWER POINT WAY	CINDER RD-END	Local	8	23	2020	Crack Seal	6	13.2
0000002140	MCRAE ST	ALAMO ST-SILVA AVE	Local	269	777	2020	Crack Seal	193	12.7
0000002120	SILVA AVE	END-DOLORES ST	Local	151	435	2020	Crack Seal	108	12.7
0000008010	7TH ST	WASHINGTON AVE-BACA AVE	Arterial	841	2,430	2021	Edge Mill & Overlay 2.0"	43,002	31.9
0000008000	7TH ST	COLUMBIA AVE-WASHINGTON AVE	Arterial	413	1,193	2021	Edge Mill & Overlay 2.0"	21,115	31.9
0000008030	7TH ST	FRIEDMAN AVE-RAYNOLDS AVE	Arterial	477	1,379	2021	Edge Mill & Overlay 2.0"	24,406	31.9
0000008020	7TH ST	BACA AVE-FRIEDMAN AVE	Arterial	892	2,576	2021	Edge Mill & Overlay 2.0"	45,588	31.9
0000007960	7TH ST	LINCOLN AVE-DOUGLAS ST	Arterial	399	1,153	2021	Edge Mill & Overlay 2.0"	20,409	31.7
0000002800	SOUTH PACIFIC ST	SABINO ST-PINON ST	Arterial	490	1,416	2021	Edge Mill & Overlay 2.0"	25,067	31.5
0000002810	SOUTH PACIFIC ST	PINON ST-MONIA ST	Arterial	453	1,310	2021	Edge Mill & Overlay 2.0"	23,175	31.5
0000002850	SOUTH PACIFIC ST	BERNAL ST-SAPELLO ST	Arterial	516	1,491	2021	Edge Mill & Overlay 2.0"	26,387	31.5
0000002880	SOUTH PACIFIC ST	TECOLOTE ST-PEREZ ST & S GONZALES ST	Arterial	371	1,071	2021	Edge Mill & Overlay 2.0"	18,948	30.9
0000002900	SOUTH PACIFIC ST	VALLEY ST-SOCORRO ST	Arterial	541	1,562	2021	Edge Mill & Overlay 2.0"	27,649	29.4
0000008860	LEGION DR	7TH ST-8TH ST	Arterial	2,183	6,307	2021	Edge Mill & Overlay 2.0"	111,622	28.8
0000002870	SOUTH PACIFIC ST	INDEPENDENCE AVE-TECOLOTE ST	Arterial	286	826	2021	Edge Mill & Overlay 2.0"	14,616	28.5
0000007970	7TH ST	DOUGLAS ST-UNIVERSITY AVE	Arterial	364	1,051	2021	Edge Mill & Overlay 2.0"	18,604	27.9
0000008850	LEGION DR	COLLINS DR-7TH ST	Arterial	910	2,627	2021	Edge Mill & Overlay 2.0"	46,498	27.5
0000000760	MILLS AVE	ENCINO ST-DAHLIA ST	Arterial	161	1,163	2021	Edge Mill & Overlay 2.0"	20,578	26.3
0000002940	PLAZA PKWY	SOUTH PACIFIC ST-S GONZALES ST & N GONZALES ST & BRIDGE ST	Collector	457	661	2021	Edge Mill & Overlay 2.0"	11,690	16.6
0000006930	ACCESS AVE	CINDER RD-END	Local	7	19	2021	Crack Seal	5	14.8
0000006920	POWER POINT WAY	CINDER RD-END	Local	8	23	2021	Crack Seal	6	13.2
0000008150	7TH ST	LEE DR-LEGION DR	Local	302	2,178	2021	Crack Seal	551	10.6
0000002890	SOUTH PACIFIC ST	PEREZ ST & S GONZALES ST-VALLEY ST	Arterial	403	1,163	2022	Crack Seal	300	133.2
0000006710	BACA AVE	2ND ST-3RD ST	Collector	376	1,087	2022	Crack Seal	280	35.2
0000000790	MILLS AVE	CINDER RD-10TH ST	Arterial	247	1,785	2022	Edge Mill & Overlay 2.0"	32,227	26.1
0000000860	MILLS AVE	2ND ST-1ST ST	Arterial	371	2,678	2022	Edge Mill & Overlay 2.0"	48,341	26.0
0000000800	MILLS AVE	10TH ST-9TH ST	Arterial	375	2,708	2022	Edge Mill & Overlay 2.0"	48,876	26.0
0000000740	MILLS AVE	N GONZALES ST-ENCINO ST	Arterial	320	2,308	2022	Edge Mill & Overlay 2.0"	41,666	25.9
0000008890	LEGION DR	CALLE BONITA-LONGVIEW DR	Arterial	738	2,132	2022	Edge Mill & Overlay 2.0"	38,479	25.7
0000000840	MILLS AVE	6TH ST-723 FT W OF 6TH ST	Arterial	723	5,222	2022	Edge Mill & Overlay 2.0"	94,271	25.6



LAS VEGAS, NM - 2019 PAVEMENT PRESENT STATUS AND RECOMMENDED WORK PROGRAMS

Appendix E Recommended Ten-Year Work Programs – By Year and CE
January 14, 2020

Table E.2: Budget Recommended Rehabilitations - \$0.5M/Year on City-Maintained Paved Roads (Sorted by Implementation Year and Cost Effectiveness)
All Paved Sections - City Maintained, 2020 to 2029, Min Exclusion: 1 yrs, Inflation Rate: 2%, Discount Rate: 1%, Include Super Sections: No, Include Committed Projects: No, Tolerance: 0%

Section #	Street	Limits	Functional Class	CL-Length (ft.)	Area (sq. yd.)	Implementation Year	Treatment	Cost (\$)	Cost Effectiveness
000000770	MILLS AVE	DAHLIA ST-BRIDGE	Arterial	584	4,220	2022	Edge Mill & Overlay 2.0"	76,176	25.5
000000750	MILLS AVE	ENCINO ST-ENCINO ST	Arterial	319	2,305	2022	Edge Mill & Overlay 2.0"	41,602	25.3
000005320	LINCOLN AVE	11TH ST-12TH ST	Local	306	443	2022	Crack Seal	114	24.4
000002930	SOUTH PACIFIC ST	MORENO ST-PLAZA PKWY	Arterial	254	733	2022	Edge Mill & Overlay 2.0"	13,236	24.3
000000780	MILLS AVE	BRIDGE-CINDER RD	Arterial	441	3,188	2022	Edge Mill & Overlay 2.0"	57,545	24.1
000005310	LINCOLN AVE	10TH ST-11TH ST	Local	376	543	2022	Crack Seal	140	23.3
000001980	PINON ST	CHAVEZ ST-UNION ST	Local	432	1,249	2022	Crack Seal	322	22.3
000006930	ACCESS AVE	CINDER RD-END	Local	7	19	2022	Crack Seal	5	17.1
000006920	POWER POINT WAY	CINDER RD-END	Local	8	23	2022	Crack Seal	6	15.2
000003540	LOPEZ ST	GRANT ST-NATIONAL AVE	Local	514	1,485	2022	Crack Seal	383	14.7
000006510	9TH ST	WASHINGTON AVE-END	Local	288	833	2022	Crack Seal	215	13.1
000002140	MCRAE ST	ALAMO ST-SILVA AVE	Local	269	777	2022	Crack Seal	200	12.2
000002120	SILVA AVE	END-DOLORES ST	Local	151	435	2022	Crack Seal	112	12.1
000008160	7TH ST	LEGION DR-WILLIAMS DR	Local	2,622	18,933	2022	Crack Seal	4,882	10.9
000008130	7TH ST	DALBEY DR-MOUNTAIN VIEW DR	Local	202	1,460	2022	Crack Seal	376	7.3
000008090	7TH ST	KATHRYN DR-MEADOW CREST DR	Local	100	724	2022	Crack Seal	187	7.0
000006790	11TH ST	BACA AVE-SAN FRANCISCO AVE	Local	394	569	2023	Crack Seal	150	65.8
000000830	MILLS AVE	7TH ST-6TH ST	Arterial	288	1,661	2023	Edge Mill & Overlay 2.0"	30,585	27.8
000000850	MILLS AVE	723 FT W OF 6TH ST-2ND ST	Arterial	963	6,953	2023	Edge Mill & Overlay 2.0"	128,018	24.6
000008840	LEGION DR	GRAND AVE & N GRAND AVE-COLLINS DR	Arterial	5,208	15,044	2023	Edge Mill & Overlay 2.0"	276,991	23.7
000005320	LINCOLN AVE	11TH ST-12TH ST	Local	306	443	2023	Crack Seal	119	22.9
000006930	ACCESS AVE	CINDER RD-END	Local	7	19	2023	Crack Seal	5	17.4
000006920	POWER POINT WAY	CINDER RD-END	Local	8	23	2023	Crack Seal	6	17.4
000007040	8TH ST	BACA AVE-FRIEDMAN AVE	Arterial	879	2,540	2023	Edge Mill & Overlay 2.0"	46,765	16.2
000007170	8TH ST	KANE DR-SPERRY DR	Arterial	287	830	2023	Edge Mill & Overlay 2.0"	15,276	16.0
000008150	7TH ST	LEE DR-LEGION DR	Local	302	2,178	2023	Crack Seal	573	11.0
000008120	7TH ST	LORI LN-DALBEY DR	Local	296	2,136	2023	Crack Seal	562	7.0
000008110	7TH ST	LUTHERAN LN-LORI LN	Local	71	515	2023	Crack Seal	135	6.0
000008050	7TH ST	MILLS AVE-ALVERA DR	Local	505	2,915	2023	Crack Seal	767	5.9
000002890	SOUTH PACIFIC ST	PEREZ ST & S GONZALES ST-VALLEY ST	Arterial	403	1,163	2024	Crack Seal	312	133.5
000006710	BACA AVE	2ND ST-3RD ST	Collector	376	1,087	2024	Crack Seal	292	33.7
000006930	ACCESS AVE	CINDER RD-END	Local	7	19	2024	Crack Seal	5	23.5
000001980	PINON ST	CHAVEZ ST-UNION ST	Local	432	1,249	2024	Crack Seal	335	22.6
000005310	LINCOLN AVE	10TH ST-11TH ST	Local	376	543	2024	Crack Seal	146	21.8
000000820	MILLS AVE	8TH ST-7TH ST	Arterial	489	4,241	2024	Edge Mill & Overlay 2.0"	79,639	17.9
000006920	POWER POINT WAY	CINDER RD-END	Local	8	23	2024	Crack Seal	6	17.8
000007020	8TH ST	COLUMBIA AVE-WASHINGTON AVE	Arterial	429	1,239	2024	Edge Mill & Overlay 2.0"	23,269	15.4
000007180	8TH ST	SPERRY DR-HIGHLAND DR	Arterial	287	830	2024	Edge Mill & Overlay 2.0"	15,581	15.4
000007010	8TH ST	NATIONAL AVE-COLUMBIA AVE	Arterial	435	1,258	2024	Edge Mill & Overlay 2.0"	23,622	15.4
000007030	8TH ST	WASHINGTON AVE-BACA AVE	Arterial	840	2,428	2024	Edge Mill & Overlay 2.0"	45,595	15.3
000007000	8TH ST	UNIVERSITY AVE-NATIONAL AVE	Arterial	414	1,195	2024	Edge Mill & Overlay 2.0"	22,445	14.8
000007210	8TH ST	DORA CELESTE DR-ROSE DR	Arterial	257	742	2024	Overlay 2.0"	13,575	14.7
000003540	LOPEZ ST	GRANT ST-NATIONAL AVE	Local	514	1,485	2024	Crack Seal	398	14.6
000006970	8TH ST	JACKSON ST-LINCOLN AVE	Arterial	414	1,197	2024	Edge Mill & Overlay 2.0"	22,478	13.8
000007050	8TH ST	FRIEDMAN AVE-RAYNOLDS AVE	Arterial	478	1,381	2024	Edge Mill & Overlay 2.0"	25,934	13.6
000007150	8TH ST	CATALINA CT-CORONADO DR	Arterial	295	851	2024	Edge Mill & Overlay 2.0"	15,984	13.6
000007060	8TH ST	RAYNOLDS AVE-MILLS AVE	Arterial	604	1,744	2024	Edge Mill & Overlay 2.0"	32,753	13.5
000007160	8TH ST	CORONADO DR-KANE DR	Arterial	281	811	2024	Edge Mill & Overlay 2.0"	15,235	13.4
000007190	8TH ST	HIGHLAND DR-ALLISON ST	Arterial	1,074	3,102	2024	Edge Mill & Overlay 2.0"	58,248	13.3
000007070	8TH ST	MILLS AVE-DIANE AVE	Arterial	1,472	4,251	2024	Edge Mill & Overlay 2.0"	79,842	13.1
000006990	8TH ST	DOUGLAS ST-UNIVERSITY AVE	Arterial	332	960	2024	Edge Mill & Overlay 2.0"	18,029	12.9
000006510	9TH ST	WASHINGTON AVE-END	Local	288	833	2024	Crack Seal	223	12.6
000002140	MCRAE ST	ALAMO ST-SILVA AVE	Local	269	777	2024	Crack Seal	208	11.6
000002120	SILVA AVE	END-DOLORES ST	Local	151	435	2024	Crack Seal	117	11.6
000008160	7TH ST	LEGION DR-WILLIAMS DR	Local	2,622	18,933	2024	Crack Seal	5,080	11.6
000008130	7TH ST	DALBEY DR-MOUNTAIN VIEW DR	Local	202	1,460	2024	Crack Seal	392	7.1



LAS VEGAS, NM - 2019 PAVEMENT PRESENT STATUS AND RECOMMENDED WORK PROGRAMS

Appendix E Recommended Ten-Year Work Programs – By Year and CE
January 14, 2020

Table E.2: Budget Recommended Rehabilitations - \$0.5M/Year on City-Maintained Paved Roads (Sorted by Implementation Year and Cost Effectiveness)
All Paved Sections - City Maintained, 2020 to 2029, Min Exclusion: 1 yrs, Inflation Rate: 2%, Discount Rate: 1%, Include Super Sections: No, Include Committed Projects: No, Tolerance: 0%

Section #	Street	Limits	Functional Class	CL-Length (ft.)	Area (sq. yd.)	Implementation Year	Treatment	Cost (\$)	Cost Effectiveness
0000008090	7TH ST	KATHRYN DR-MEADOW CREST DR	Local	100	724	2024	Crack Seal	194	6.8
0000006930	ACCESS AVE	CINDER RD-END	Local	7	19	2025	Crack Seal	5	28.7
0000005320	LINCOLN AVE	11TH ST-12TH ST	Local	306	443	2025	Crack Seal	121	26.2
0000006920	POWER POINT WAY	CINDER RD-END	Local	8	23	2025	Crack Seal	6	24.0
0000005310	LINCOLN AVE	10TH ST-11TH ST	Local	376	543	2025	Crack Seal	152	20.6
0000008150	7TH ST	LEE DR-LEGION DR	Local	302	2,178	2025	Crack Seal	596	11.9
0000006960	8TH ST	TILDEN AVE-JACKSON ST	Arterial	422	1,219	2025	Edge Mill & Overlay 2.0"	23,347	11.9
0000006980	8TH ST	LINCOLN AVE-DOUGLAS ST	Arterial	402	1,161	2025	Edge Mill & Overlay 2.0"	22,236	11.8
0000007140	8TH ST	COLORADO DR-CATALINA CT	Arterial	300	868	2025	Edge Mill & Overlay 2.0"	16,619	11.8
0000008040	7TH ST	RAYNOLDS AVE-MILLS AVE	Arterial	604	3,487	2025	Edge Mill & Overlay 2.0"	66,795	11.7
0000002990	HOT SPRINGS BLVD	PLAZA-VALENCIA ST	Arterial	180	520	2025	Edge Mill & Overlay 2.0"	9,968	11.7
0000007130	8TH ST	LEGION DR-COLORADO DR	Arterial	282	816	2025	Edge Mill & Overlay 2.0"	15,623	11.3
0000003070	HOT SPRINGS BLVD	TAOS ST-MORA ST	Arterial	599	1,731	2025	Edge Mill & Overlay 2.0"	33,155	10.9
0000003080	HOT SPRINGS BLVD	MORA ST-SAN MIGUEL ST	Arterial	463	1,336	2025	Edge Mill & Overlay 2.0"	25,595	10.6
0000003060	HOT SPRINGS BLVD	FLORESTA ST-TAOS ST	Arterial	174	503	2025	Edge Mill & Overlay 2.0"	9,635	10.5
0000003020	HOT SPRINGS BLVD	SANTA ANA ST-BERNALILLO ST	Arterial	253	729	2025	Edge Mill & Overlay 2.0"	13,973	10.5
0000007080	8TH ST	DIANE AVE-KATHRYN DR	Arterial	1,240	5,371	2025	Edge Mill & Overlay 2.0"	102,891	8.3
0000007090	8TH ST	KATHRYN DR-LORI LN	Arterial	466	2,020	2025	Edge Mill & Overlay 2.0"	38,699	8.2
0000007120	8TH ST	ERB PL-LEGION DR	Arterial	537	2,327	2025	Edge Mill & Overlay 2.0"	44,585	7.9
0000007110	8TH ST	DALBEY DR-ERB PL	Arterial	418	1,809	2025	Edge Mill & Overlay 2.0"	34,658	7.8
0000007100	8TH ST	LORI LN-DALBEY DR	Arterial	297	1,287	2025	Edge Mill & Overlay 2.0"	24,662	7.5
0000002190	ALAMO ST	DON FIDEL ST-CHAVEZ ST	Collector	213	616	2025	Edge Mill & Overlay 2.0"	11,809	7.4
0000008120	7TH ST	LORI LN-DALBEY DR	Local	296	2,136	2025	Crack Seal	585	6.8
0000008110	7TH ST	LUTHERAN LN-LORI LN	Local	71	515	2025	Crack Seal	141	5.8
0000008050	7TH ST	MILLS AVE-ALVERA DR	Local	505	2,915	2025	Crack Seal	798	5.6
0000008060	7TH ST	ALVERA DR-MYRTLE AVE	Local	787	5,685	2025	Crack Seal	1,556	4.2
0000008340	CHICO DR	PEGGY LN-HARRIS RD	Local	14	42	2025	Overlay 1.5"	708	2.6
0000002980	PLAZA PKWY	PLAZA & NATIONAL AVE-SOUTH PACIFIC ST	Local	20	57	2025	Edge Mill & Overlay 1.5"	994	2.3
0000002890	SOUTH PACIFIC ST	PEREZ ST & S GONZALES ST-VALLEY ST	Arterial	403	1,163	2026	Crack Seal	325	133.6
0000006790	11TH ST	BACA AVE-SAN FRANCISCO AVE	Local	394	569	2026	Crack Seal	165	50.8
0000006710	BACA AVE	2ND ST-3RD ST	Collector	376	1,087	2026	Crack Seal	303	32.8
0000006930	ACCESS AVE	CINDER RD-END	Local	7	19	2026	Crack Seal	6	32.1
0000006920	POWER POINT WAY	CINDER RD-END	Local	8	23	2026	Crack Seal	7	25.5
0000005320	LINCOLN AVE	11TH ST-12TH ST	Local	306	443	2026	Crack Seal	126	25.0
0000001980	PINON ST	CHAVEZ ST-UNION ST	Local	432	1,249	2026	Crack Seal	349	23.7
0000005310	LINCOLN AVE	10TH ST-11TH ST	Local	376	543	2026	Crack Seal	155	23.3
0000003540	LOPEZ ST	GRANT ST-NATIONAL AVE	Local	514	1,485	2026	Crack Seal	414	14.8
0000008150	7TH ST	LEE DR-LEGION DR	Local	302	2,178	2026	Crack Seal	620	13.9
0000008160	7TH ST	LEGION DR-WILLIAMS DR	Local	2,622	18,933	2026	Crack Seal	5,285	12.7
0000006510	9TH ST	WASHINGTON AVE-END	Local	288	833	2026	Crack Seal	232	12.0
0000002120	SILVA AVE	END-DOLORES ST	Local	151	435	2026	Crack Seal	121	11.2
0000002140	MCRAE ST	ALAMO ST-SILVA AVE	Local	269	777	2026	Crack Seal	217	11.0
0000008130	7TH ST	DALBEY DR-MOUNTAIN VIEW DR	Local	202	1,460	2026	Crack Seal	407	7.0
0000008090	7TH ST	KATHRYN DR-MEADOW CREST DR	Local	100	724	2026	Crack Seal	202	6.6
0000002160	ALAMO ST	DOLORES ST-MCRAE ST	Collector	525	1,516	2026	Edge Mill & Overlay 2.0"	29,617	6.3
0000006900	CINDER RD	1257 FT N OF MILLS AVE-PALO VERDE DR	Collector	3,182	9,192	2026	Overlay 2.0"	174,861	6.2
0000005830	NATIONAL AVE	5TH ST & W NATIONAL AVE-6TH ST	Collector	377	1,090	2026	Edge Mill & Overlay 2.0"	21,302	6.1
0000006750	BACA AVE	6TH ST-7TH ST	Collector	379	1,095	2026	Edge Mill & Overlay 2.0"	21,404	6.0
0000002180	ALAMO ST	SOUTH PACIFIC ST-DON FIDEL ST	Collector	218	630	2026	Edge Mill & Overlay 2.0"	12,305	6.0
0000006890	CINDER RD	MILLS AVE-1257 FT N OF MILLS AVE	Collector	1,257	3,630	2026	Overlay 2.0"	69,059	6.0
0000002170	ALAMO ST	MCRAE ST-SOUTH PACIFIC ST	Collector	543	1,568	2026	Edge Mill & Overlay 2.0"	30,629	6.0
0000005820	W NATIONAL AVE	4TH ST-NATIONAL AVE & 5TH ST	Collector	387	1,119	2026	Edge Mill & Overlay 2.0"	21,866	5.9
0000006740	BACA AVE	5TH ST-6TH ST	Collector	380	1,098	2026	Edge Mill & Overlay 2.0"	21,456	5.9
0000006780	BACA AVE	MORA AVE & 9TH ST-11TH ST	Collector	476	1,374	2026	Edge Mill & Overlay 2.0"	26,847	5.9
0000006720	BACA AVE	3RD ST-4TH ST	Collector	385	1,111	2026	Edge Mill & Overlay 2.0"	21,715	5.8
0000002200	ALAMO ST	CHAVEZ ST-UNION ST	Collector	423	1,221	2026	Edge Mill & Overlay 2.0"	23,855	5.6



LAS VEGAS, NM - 2019 PAVEMENT PRESENT STATUS AND RECOMMENDED WORK PROGRAMS

Appendix E Recommended Ten-Year Work Programs – By Year and CE
January 14, 2020

Table E.2: Budget Recommended Rehabilitations - \$0.5M/Year on City-Maintained Paved Roads (Sorted by Implementation Year and Cost Effectiveness)
All Paved Sections - City Maintained, 2020 to 2029, Min Exclusion: 1 yrs, Inflation Rate: 2%, Discount Rate: 1%, Include Super Sections: No, Include Committed Projects: No, Tolerance: 0%

Section #	Street	Limits	Functional Class	CL-Length (ft.)	Area (sq. yd.)	Implementation Year	Treatment	Cost (\$)	Cost Effectiveness
0000002210	ALAMO ST	UNION ST-NEW MEXICO AVE	Collector	248	715	2026	Edge Mill & Overlay 2.0"	13,977	5.5
0000008110	7TH ST	LUTHERAN LN-LORI LN	Local	71	515	2026	Crack Seal	147	5.5
0000005900	BRIDGE ST	PASEO DEL LAS ESCUELAS ST & NATIONAL AVE-VALENCIA ST	Local	36	105	2026	Overlay 1.5"	1,826	2.4
0000006920	POWER POINT WAY	CINDER RD-END	Local	8	23	2027	Crack Seal	7	35.1
0000008120	7TH ST	LORI LN-DALBEY DR	Local	296	2,136	2027	Crack Seal	608	6.6
0000008050	7TH ST	MILLS AVE-ALVERA DR	Local	505	2,915	2027	Crack Seal	830	5.4
0000008650	MOUNTAIN VIEW DR	N GRAND AVE-EAST DR	Arterial	755	2,180	2027	Full Reconstruction ART 3.0" HMA + 6" UTBC	174,956	5.4
0000008690	MOUNTAIN VIEW DR	MORELAND DR-COLLINS DR	Arterial	363	1,049	2027	Full Reconstruction ART 3.0" HMA + 6" UTBC	84,152	5.4
0000008700	MOUNTAIN VIEW DR	COLLINS DR-7TH ST	Arterial	793	2,292	2027	Full Reconstruction ART 3.0" HMA + 6" UTBC	183,926	5.4
0000006770	BACA AVE	8TH ST-MORA AVE & 9TH ST	Collector	399	1,152	2027	Edge Mill & Overlay 2.0"	22,961	5.2
0000006700	BACA AVE	1ST ST-2ND ST	Collector	392	1,131	2027	Edge Mill & Overlay 2.0"	22,541	5.2
0000005290	LINCOLN AVE	8TH ST-9TH ST	Local	377	545	2027	Edge Mill & Overlay 1.5"	9,942	4.7
0000006710	BACA AVE	2ND ST-3RD ST	Collector	376	1,087	2028	Crack Seal	316	31.7
0000005320	LINCOLN AVE	11TH ST-12TH ST	Local	306	443	2028	Crack Seal	129	28.3
0000005310	LINCOLN AVE	10TH ST-11TH ST	Local	376	543	2028	Crack Seal	158	26.7
0000001980	PINON ST	CHAVEZ ST-UNION ST	Local	432	1,249	2028	Crack Seal	363	26.1
0000003540	LOPEZ ST	GRANT ST-NATIONAL AVE	Local	514	1,485	2028	Crack Seal	431	15.1
0000006510	9TH ST	WASHINGTON AVE-END	Local	288	833	2028	Crack Seal	242	11.5
0000002120	SILVA AVE	END-DOLORES ST	Local	151	435	2028	Crack Seal	126	10.8
0000002140	MCRAE ST	ALAMO ST-SILVA AVE	Local	269	777	2028	Crack Seal	226	10.5
0000008130	7TH ST	DALBEY DR-MOUNTAIN VIEW DR	Local	202	1,460	2028	Crack Seal	424	6.8
0000008120	7TH ST	LORI LN-DALBEY DR	Local	296	2,136	2028	Crack Seal	633	6.4
0000008090	7TH ST	KATHRYN DR-MEADOW CREST DR	Local	100	724	2028	Crack Seal	210	6.4
0000008110	7TH ST	LUTHERAN LN-LORI LN	Local	71	515	2028	Crack Seal	150	6.2
0000008680	MOUNTAIN VIEW DR	LONGVIEW DR-MORELAND DR	Arterial	1,728	4,993	2028	Full Reconstruction ART 3.0" HMA + 6" UTBC	408,650	5.1
0000007720	WILLIAMS DR	JOHN ST-8TH ST	Collector	1,437	4,150	2028	Overlay 2.0"	82,129	4.9
0000003300	S GONZALES ST	N GONZALES ST & BRIDGE ST & PLAZA PKWY-MORENO ST	Local	197	285	2028	Edge Mill & Overlay 1.5"	5,303	3.5
0000006930	ACCESS AVE	CINDER RD-END	Local	7	19	2029	Crack Seal	6	33.5
0000006710	BACA AVE	2ND ST-3RD ST	Collector	376	1,087	2029	Crack Seal	328	30.8
0000005320	LINCOLN AVE	11TH ST-12TH ST	Local	306	443	2029	Crack Seal	134	27.8
0000008160	7TH ST	LEGION DR-WILLIAMS DR	Local	2,622	18,933	2029	Crack Seal	5,608	12.7
0000008050	7TH ST	MILLS AVE-ALVERA DR	Local	505	2,915	2029	Crack Seal	863	5.1
0000006670	E BACA AVE	RAILROAD AVE-BACA AVE & N GRAND AVE	Collector	545	1,574	2029	Edge Mill & Overlay 2.0"	32,646	4.3
0000006760	BACA AVE	7TH ST-8TH ST	Collector	376	1,087	2029	Edge Mill & Overlay 2.0"	22,534	4.3
0000002150	ALAMO ST	S GRAND AVE & N GRAND AVE-DOLORES ST	Collector	451	1,303	2029	Edge Mill & Overlay 2.0"	27,016	4.2
0000005850	NATIONAL AVE	7TH ST-8TH ST	Collector	375	1,082	2029	Edge Mill & Overlay 2.0"	22,433	4.2
0000005840	NATIONAL AVE	6TH ST-7TH ST	Collector	368	1,063	2029	Edge Mill & Overlay 2.0"	22,037	4.1
0000005810	W NATIONAL AVE	N GRAND AVE & NATIONAL AVE-4TH ST	Collector	245	707	2029	Edge Mill & Overlay 2.0"	14,657	4.0
0000006690	BACA AVE	PARK PL-1ST ST	Collector	356	1,029	2029	Edge Mill & Overlay 2.0"	21,343	4.0
0000001770	INDEPENDENCE AVE	RIVER RD & PRINCE ST-SOUTH PACIFIC ST	Collector	1,362	3,934	2029	Edge Mill & Overlay 2.0"	81,579	4.0
0000006730	BACA AVE	4TH ST-5TH ST	Collector	373	1,078	2029	Edge Mill & Overlay 2.0"	22,343	4.0
0000005880	NATIONAL AVE	11TH ST-12TH ST	Collector	374	1,082	2029	Edge Mill & Overlay 2.0"	22,426	4.0
0000001740	PRINCE ST	RAILROAD AVE-N GRAND AVE	Collector	501	1,447	2029	Edge Mill & Overlay 2.0"	29,999	3.9
0000007300	OLD NATIONAL RD	THRUPPS LN-ERB PL	Local	500	723	2029	Overlay 1.5"	13,322	3.9
0000005910	BRIDGE ST	VALENCIA ST-PLAZA PKWY & S GONZALES ST & N GONZALES ST	Collector	678	1,959	2029	Edge Mill & Overlay 2.0"	40,620	3.9
0000001750	PRINCE ST	N GRAND AVE-10TH ST	Collector	498	1,438	2029	Edge Mill & Overlay 2.0"	29,824	3.8
0000005890	NATIONAL AVE	12TH ST-BRIDGE ST & PASEO DEL LAS ESCUELAS ST	Collector	373	1,077	2029	Edge Mill & Overlay 2.0"	22,332	3.8
0000006680	BACA AVE	BACA AVE & N GRAND AVE-PARK PL	Collector	185	536	2029	Edge Mill & Overlay 2.0"	11,105	3.8
0000005750	DIAMOND ST	11TH ST-UNIVERSITY AVE	Local	666	962	2029	Edge Mill & Overlay 1.5"	18,265	3.8
0000001760	PRINCE ST	10TH ST-INDEPENDENCE AVE & RIVER RD	Collector	590	1,705	2029	Edge Mill & Overlay 2.0"	35,353	3.8
0000007380	KEMM DR	OLD NATIONAL RD-END	Local	60	173	2029	Overlay 1.5"	3,185	1.8



LAS VEGAS, NM - 2019 PAVEMENT PRESENT STATUS AND RECOMMENDED WORK PROGRAMS

Appendix E Recommended Ten-Year Work Programs – By Year and CE
January 14, 2020

Table E.3: Budget Recommended Rehabilitations - \$0.6M/Year on City-Maintained Paved Roads (Sorted by Implementation Year and Cost Effectiveness)
All Paved Sections - City Maintained, 2020 to 2029, Min Exclusion: 1 yrs, Inflation Rate: 2%, Discount Rate: 1%, Include Super Sections: No, Include Committed Projects: No, Tolerance: 0%

Section #	Street	Limits	Functional Class	CL-Length (ft.)	Area (sq. yd.)	Implementation Year	Treatment	Cost (\$)	Cost Effectiveness
0000002890	SOUTH PACIFIC ST	PEREZ ST & S GONZALES ST-VALLEY ST	Arterial	403	1,163	2020	Crack Seal	288	134.4
0000002970	PLAZA	HOT SPRINGS BLVD-NATIONAL AVE & PLAZA PKWY	Arterial	173	250	2020	Edge Mill & Overlay 2.0"	4,345	65.1
0000006790	11TH ST	BACA AVE-SAN FRANCISCO AVE	Local	394	569	2020	Crack Seal	141	63.1
0000006710	BACA AVE	2ND ST-3RD ST	Collector	376	1,087	2020	Crack Seal	269	36.5
0000000730	MILLS AVE	HOT SPRINGS BLVD-N GONZALES ST	Arterial	629	3,631	2020	Edge Mill & Overlay 2.0"	63,004	33.6
0000000870	MILLS AVE	1ST ST-RAILROAD AVE & N GRAND AVE	Arterial	1,344	7,766	2020	Edge Mill & Overlay 2.0"	134,749	33.4
0000000810	MILLS AVE	9TH ST-8TH ST	Arterial	393	2,272	2020	Edge Mill & Overlay 2.0"	39,427	33.2
0000007980	7TH ST	UNIVERSITY AVE-NATIONAL AVE	Arterial	436	1,260	2020	Edge Mill & Overlay 2.0"	21,869	32.6
0000007990	7TH ST	NATIONAL AVE-COLUMBIA AVE	Arterial	430	1,241	2020	Edge Mill & Overlay 2.0"	21,528	32.6
0000002860	SOUTH PACIFIC ST	SAPELLO ST-INDEPENDENCE AVE	Arterial	160	463	2020	Edge Mill & Overlay 2.0"	8,035	32.6
0000002910	SOUTH PACIFIC ST	SOCORRO ST-GRANT ST	Arterial	294	850	2020	Edge Mill & Overlay 2.0"	14,752	32.6
0000007950	7TH ST	N GRAND AVE & JACKSON ST-LINCOLN AVE	Arterial	489	1,413	2020	Edge Mill & Overlay 2.0"	24,520	32.6
0000008670	MOUNTAIN VIEW DR	LONGVIEW DR-LONGVIEW DR	Arterial	596	1,722	2020	Edge Mill & Overlay 2.0"	29,879	32.5
0000008660	MOUNTAIN VIEW DR	EAST DR-LONGVIEW DR	Arterial	751	2,171	2020	Edge Mill & Overlay 2.0"	37,662	32.5
0000002920	SOUTH PACIFIC ST	GRANT ST-MORENO ST	Arterial	357	1,030	2020	Edge Mill & Overlay 2.0"	17,878	32.5
0000002830	SOUTH PACIFIC ST	RINCON ST-ALAMO ST	Arterial	439	1,268	2020	Edge Mill & Overlay 2.0"	22,004	32.5
0000002840	SOUTH PACIFIC ST	ALAMO ST-BERNAL ST	Arterial	459	1,327	2020	Edge Mill & Overlay 2.0"	23,026	32.5
0000002800	SOUTH PACIFIC ST	SABINO ST-PINON ST	Arterial	490	1,416	2020	Edge Mill & Overlay 2.0"	24,576	32.5
0000002810	SOUTH PACIFIC ST	PINON ST-MONIA ST	Arterial	453	1,310	2020	Edge Mill & Overlay 2.0"	22,721	32.5
0000002820	SOUTH PACIFIC ST	MONIA ST-RINCON ST	Arterial	486	1,405	2020	Edge Mill & Overlay 2.0"	24,375	32.5
0000002850	SOUTH PACIFIC ST	BERNAL ST-SAPELLO ST	Arterial	516	1,491	2020	Edge Mill & Overlay 2.0"	25,869	32.5
0000002880	SOUTH PACIFIC ST	TECOLOTE ST-PEREZ ST & S GONZALES ST	Arterial	371	1,071	2020	Edge Mill & Overlay 2.0"	18,576	32.5
0000002870	SOUTH PACIFIC ST	INDEPENDENCE AVE-TECOLOTE ST	Arterial	286	826	2020	Edge Mill & Overlay 2.0"	14,329	30.7
0000005320	LINCOLN AVE	11TH ST-12TH ST	Local	306	443	2020	Crack Seal	110	25.8
0000005310	LINCOLN AVE	10TH ST-11TH ST	Local	376	543	2020	Crack Seal	135	24.6
0000001980	PINON ST	CHAVEZ ST-UNION ST	Local	432	1,249	2020	Crack Seal	309	22.0
0000007220	8TH ST	ROSE DR-TUPELO ST	Arterial	69	199	2020	Overlay 2.0"	3,367	17.0
0000006930	ACCESS AVE	CINDER RD-END	Local	7	19	2020	Crack Seal	5	14.9
0000003540	LOPEZ ST	GRANT ST-NATIONAL AVE	Local	514	1,485	2020	Crack Seal	368	14.7
0000006510	9TH ST	WASHINGTON AVE-END	Local	288	833	2020	Crack Seal	206	13.7
0000006920	POWER POINT WAY	CINDER RD-END	Local	8	23	2020	Crack Seal	6	13.2
0000002140	MCRAE ST	ALAMO ST-SILVA AVE	Local	269	777	2020	Crack Seal	193	12.7
0000002120	SILVA AVE	END-DOLORES ST	Local	151	435	2020	Crack Seal	108	12.7
0000002740	UNION ST	RINCON ST-ALAMO ST	Local	440	1,271	2020	Crack Seal	315	12.5
0000007510	CASSIDY DR	KATHRYN DR-LORI LN	Local	460	1,327	2020	Crack Seal	329	12.5
0000008150	7TH ST	LEE DR-LEGION DR	Local	302	2,178	2020	Crack Seal	540	12.4
0000005590	12TH ST	DOUGLAS ST-DIAMOND ST	Local	218	629	2020	Crack Seal	156	11.8
0000002890	SOUTH PACIFIC ST	PEREZ ST & S GONZALES ST-VALLEY ST	Arterial	403	1,163	2021	Crack Seal	300	133.2
0000008010	7TH ST	WASHINGTON AVE-BACA AVE	Arterial	841	2,430	2021	Edge Mill & Overlay 2.0"	43,002	31.9
0000008000	7TH ST	COLUMBIA AVE-WASHINGTON AVE	Arterial	413	1,193	2021	Edge Mill & Overlay 2.0"	21,115	31.9
0000008030	7TH ST	FRIEDMAN AVE-RAYNOLDS AVE	Arterial	477	1,379	2021	Edge Mill & Overlay 2.0"	24,406	31.9
0000008020	7TH ST	BACA AVE-FRIEDMAN AVE	Arterial	892	2,576	2021	Edge Mill & Overlay 2.0"	45,588	31.9
0000007960	7TH ST	LINCOLN AVE-DOUGLAS ST	Arterial	399	1,153	2021	Edge Mill & Overlay 2.0"	20,409	31.7
0000002900	SOUTH PACIFIC ST	VALLEY ST-SOCORRO ST	Arterial	541	1,562	2021	Edge Mill & Overlay 2.0"	27,649	29.4
0000008860	LEGION DR	7TH ST-8TH ST	Arterial	2,183	6,307	2021	Edge Mill & Overlay 2.0"	111,622	28.8
0000007970	7TH ST	DOUGLAS ST-UNIVERSITY AVE	Arterial	364	1,051	2021	Edge Mill & Overlay 2.0"	18,604	27.9
0000008850	LEGION DR	COLLINS DR-7TH ST	Arterial	910	2,627	2021	Edge Mill & Overlay 2.0"	46,498	27.5
0000008890	LEGION DR	CALLE BONITA-LONGVIEW DR	Arterial	738	2,132	2021	Edge Mill & Overlay 2.0"	37,725	26.9
0000000740	MILLS AVE	N GONZALES ST-ENCINO ST	Arterial	320	2,308	2021	Edge Mill & Overlay 2.0"	40,849	26.4
0000000800	MILLS AVE	10TH ST-9TH ST	Arterial	375	2,708	2021	Edge Mill & Overlay 2.0"	47,918	26.4
0000000860	MILLS AVE	2ND ST-1ST ST	Arterial	371	2,678	2021	Edge Mill & Overlay 2.0"	47,393	26.4
0000000760	MILLS AVE	ENCINO ST-DAHLIA ST	Arterial	161	1,163	2021	Edge Mill & Overlay 2.0"	20,578	26.3
0000000790	MILLS AVE	CINDER RD-10TH ST	Arterial	247	1,785	2021	Edge Mill & Overlay 2.0"	31,595	26.3
0000002930	SOUTH PACIFIC ST	MORENO ST-PLAZA PKWY	Arterial	254	733	2021	Edge Mill & Overlay 2.0"	12,976	26.0
0000006930	ACCESS AVE	CINDER RD-END	Local	7	19	2021	Crack Seal	5	14.8
0000006920	POWER POINT WAY	CINDER RD-END	Local	8	23	2021	Crack Seal	6	13.2



LAS VEGAS, NM - 2019 PAVEMENT PRESENT STATUS AND RECOMMENDED WORK PROGRAMS

Appendix E Recommended Ten-Year Work Programs – By Year and CE
January 14, 2020

Table E.3: Budget Recommended Rehabilitations - \$0.6M/Year on City-Maintained Paved Roads (Sorted by Implementation Year and Cost Effectiveness)
All Paved Sections - City Maintained, 2020 to 2029, Min Exclusion: 1 yrs, Inflation Rate: 2%, Discount Rate: 1%, Include Super Sections: No, Include Committed Projects: No, Tolerance: 0%

Section #	Street	Limits	Functional Class	CL-Length (ft.)	Area (sq. yd.)	Implementation Year	Treatment	Cost (\$)	Cost Effectiveness
000008120	7TH ST	LORI LN-DALBEY DR	Local	296	2,136	2021	Crack Seal	540	9.5
000008050	7TH ST	MILLS AVE-ALVERA DR	Local	505	2,915	2021	Crack Seal	737	8.3
000008070	7TH ST	MYRTLE AVE-DIANE AVE	Local	240	1,733	2021	Crack Seal	438	7.4
000006710	BACA AVE	2ND ST-3RD ST	Collector	376	1,087	2022	Crack Seal	280	35.2
000000840	MILLS AVE	6TH ST-723 FT W OF 6TH ST	Arterial	723	5,222	2022	Edge Mill & Overlay 2.0"	94,271	25.6
000008840	LEGION DR	GRAND AVE & N GRAND AVE-COLLINS DR	Arterial	5,208	15,044	2022	Edge Mill & Overlay 2.0"	271,559	25.5
000000770	MILLS AVE	DAHLIA ST-BRIDGE	Arterial	584	4,220	2022	Edge Mill & Overlay 2.0"	76,176	25.5
000000850	MILLS AVE	723 FT W OF 6TH ST-2ND ST	Arterial	963	6,953	2022	Edge Mill & Overlay 2.0"	125,508	25.5
000005320	LINCOLN AVE	11TH ST-12TH ST	Local	306	443	2022	Crack Seal	114	24.4
000002790	SOUTH PACIFIC ST	S GRAND AVE-SABINO ST	Arterial	148	428	2022	Edge Mill & Overlay 2.0"	7,718	23.5
000005310	LINCOLN AVE	10TH ST-11TH ST	Local	376	543	2022	Crack Seal	140	23.3
000001980	PINON ST	CHAVEZ ST-UNION ST	Local	432	1,249	2022	Crack Seal	322	22.3
000007210	8TH ST	DORA CELESTE DR-ROSE DR	Arterial	257	742	2022	Overlay 2.0"	13,047	17.3
000002990	HOT SPRINGS BLVD	PLAZA-VALENCIA ST	Arterial	180	520	2022	Edge Mill & Overlay 2.0"	9,393	14.8
000003540	LOPEZ ST	GRANT ST-NATIONAL AVE	Local	514	1,485	2022	Crack Seal	383	14.7
000008150	7TH ST	LEE DR-LEGION DR	Local	302	2,178	2022	Crack Seal	562	13.5
000006510	9TH ST	WASHINGTON AVE-END	Local	288	833	2022	Crack Seal	215	13.1
000002140	MCRAE ST	ALAMO ST-SILVA AVE	Local	269	777	2022	Crack Seal	200	12.2
000002120	SILVA AVE	END-DOLORES ST	Local	151	435	2022	Crack Seal	112	12.1
000002890	SOUTH PACIFIC ST	PEREZ ST & S GONZALES ST-VALLEY ST	Arterial	403	1,163	2023	Crack Seal	306	157.6
000006790	11TH ST	BACA AVE-SAN FRANCISCO AVE	Local	394	569	2023	Crack Seal	150	65.8
000000830	MILLS AVE	7TH ST-6TH ST	Arterial	288	1,661	2023	Edge Mill & Overlay 2.0"	30,585	27.8
000000750	MILLS AVE	ENCINO ST-ENCINO ST	Arterial	319	2,305	2023	Edge Mill & Overlay 2.0"	42,434	24.4
000005320	LINCOLN AVE	11TH ST-12TH ST	Local	306	443	2023	Crack Seal	119	22.9
000000780	MILLS AVE	BRIDGE-CINDER RD	Arterial	441	3,188	2023	Edge Mill & Overlay 2.0"	58,696	22.1
000000820	MILLS AVE	8TH ST-7TH ST	Arterial	489	4,241	2023	Edge Mill & Overlay 2.0"	78,078	19.4
000006930	ACCESS AVE	CINDER RD-END	Local	7	19	2023	Crack Seal	5	17.1
000007040	8TH ST	BACA AVE-FRIEDMAN AVE	Arterial	879	2,540	2023	Edge Mill & Overlay 2.0"	46,765	16.2
000007030	8TH ST	WASHINGTON AVE-BACA AVE	Arterial	840	2,428	2023	Edge Mill & Overlay 2.0"	44,701	16.1
000007000	8TH ST	UNIVERSITY AVE-NATIONAL AVE	Arterial	414	1,195	2023	Edge Mill & Overlay 2.0"	22,005	16.0
000007010	8TH ST	NATIONAL AVE-COLUMBIA AVE	Arterial	435	1,258	2023	Edge Mill & Overlay 2.0"	23,158	16.0
000007020	8TH ST	COLUMBIA AVE-WASHINGTON AVE	Arterial	429	1,239	2023	Edge Mill & Overlay 2.0"	22,813	16.0
000007170	8TH ST	KANE DR-SPERRY DR	Arterial	287	830	2023	Edge Mill & Overlay 2.0"	15,276	16.0
000007180	8TH ST	SPERRY DR-HIGHLAND DR	Arterial	287	830	2023	Edge Mill & Overlay 2.0"	15,276	16.0
000006920	POWER POINT WAY	CINDER RD-END	Local	8	23	2023	Crack Seal	6	15.2
000006970	8TH ST	JACKSON ST-LINCOLN AVE	Arterial	414	1,197	2023	Edge Mill & Overlay 2.0"	22,037	15.0
000007050	8TH ST	FRIEDMAN AVE-RAYNOLDS AVE	Arterial	478	1,381	2023	Edge Mill & Overlay 2.0"	25,425	14.8
000007150	8TH ST	CATALINA CT-CORONADO DR	Arterial	295	851	2023	Edge Mill & Overlay 2.0"	15,671	14.7
000007060	8TH ST	RAYNOLDS AVE-MILLS AVE	Arterial	604	1,744	2023	Edge Mill & Overlay 2.0"	32,111	14.6
000002940	PLAZA PKWY	SOUTH PACIFIC ST-S GONZALES ST & N GONZALES ST & BRIDGE ST	Collector	457	661	2023	Edge Mill & Overlay 2.0"	12,162	14.5
000007160	8TH ST	CORONADO DR-KANE DR	Arterial	281	811	2023	Edge Mill & Overlay 2.0"	14,936	14.5
000007190	8TH ST	HIGHLAND DR-ALLISON ST	Arterial	1,074	3,102	2023	Edge Mill & Overlay 2.0"	57,106	14.4
000006990	8TH ST	DOUGLAS ST-UNIVERSITY AVE	Arterial	332	960	2023	Edge Mill & Overlay 2.0"	17,676	13.9
000008120	7TH ST	LORI LN-DALBEY DR	Local	296	2,136	2023	Crack Seal	562	9.5
000008050	7TH ST	MILLS AVE-ALVERA DR	Local	505	2,915	2023	Crack Seal	767	8.1
000008070	7TH ST	MYRTLE AVE-DIANE AVE	Local	240	1,733	2023	Crack Seal	456	7.3
000008130	7TH ST	DALBEY DR-MOUNTAIN VIEW DR	Local	202	1,460	2023	Crack Seal	384	6.3
000008090	7TH ST	KATHRYN DR-MEADOW CREST DR	Local	100	724	2023	Crack Seal	191	6.0
000008110	7TH ST	LUTHERAN LN-LORI LN	Local	71	515	2023	Crack Seal	135	6.0
000002890	SOUTH PACIFIC ST	PEREZ ST & S GONZALES ST-VALLEY ST	Arterial	403	1,163	2024	Crack Seal	318	161.9
000006710	BACA AVE	2ND ST-3RD ST	Collector	376	1,087	2024	Crack Seal	292	33.7
000005320	LINCOLN AVE	11TH ST-12TH ST	Local	306	443	2024	Crack Seal	121	26.2
000001980	PINON ST	CHAVEZ ST-UNION ST	Local	432	1,249	2024	Crack Seal	335	22.6
000005310	LINCOLN AVE	10TH ST-11TH ST	Local	376	543	2024	Crack Seal	146	21.8
000006930	ACCESS AVE	CINDER RD-END	Local	7	19	2024	Crack Seal	5	17.2
000008150	7TH ST	LEE DR-LEGION DR	Local	302	2,178	2024	Crack Seal	584	16.2



LAS VEGAS, NM - 2019 PAVEMENT PRESENT STATUS AND RECOMMENDED WORK PROGRAMS

Appendix E Recommended Ten-Year Work Programs – By Year and CE
January 14, 2020

Table E.3: Budget Recommended Rehabilitations - \$0.6M/Year on City-Maintained Paved Roads (Sorted by Implementation Year and Cost Effectiveness)
All Paved Sections - City Maintained, 2020 to 2029, Min Exclusion: 1 yrs, Inflation Rate: 2%, Discount Rate: 1%, Include Super Sections: No, Include Committed Projects: No, Tolerance: 0%

Section #	Street	Limits	Functional Class	CL-Length (ft.)	Area (sq. yd.)	Implementation Year	Treatment	Cost (\$)	Cost Effectiveness
000006920	POWER POINT WAY	CINDER RD-END	Local	8	23	2024	Crack Seal	6	15.2
000003540	LOPEZ ST	GRANT ST-NATIONAL AVE	Local	514	1,485	2024	Crack Seal	398	14.6
000007070	8TH ST	MILLS AVE-DIANE AVE	Arterial	1,472	4,251	2024	Edge Mill & Overlay 2.0"	79,842	13.1
000006960	8TH ST	TILDEN AVE-JACKSON ST	Arterial	422	1,219	2024	Edge Mill & Overlay 2.0"	22,889	12.9
000006980	8TH ST	LINCOLN AVE-DOUGLAS ST	Arterial	402	1,161	2024	Edge Mill & Overlay 2.0"	21,800	12.7
000007140	8TH ST	COLORADO DR-CATALINA CT	Arterial	300	868	2024	Edge Mill & Overlay 2.0"	16,293	12.7
000006510	9TH ST	WASHINGTON AVE-END	Local	288	833	2024	Crack Seal	223	12.6
000008040	7TH ST	RAYNOLDS AVE-MILLS AVE	Arterial	604	3,487	2024	Edge Mill & Overlay 2.0"	65,485	12.5
000007130	8TH ST	LEGION DR-COLORADO DR	Arterial	282	816	2024	Edge Mill & Overlay 2.0"	15,316	12.2
000003070	HOT SPRINGS BLVD	TAOS ST-MORA ST	Arterial	599	1,731	2024	Edge Mill & Overlay 2.0"	32,505	11.8
000002140	MCRAE ST	ALAMO ST-SILVA AVE	Local	269	777	2024	Crack Seal	208	11.6
000002120	SILVA AVE	END-DOLORES ST	Local	151	435	2024	Crack Seal	117	11.6
000003080	HOT SPRINGS BLVD	MORA ST-SAN MIGUEL ST	Arterial	463	1,336	2024	Edge Mill & Overlay 2.0"	25,093	11.5
000003060	HOT SPRINGS BLVD	FLORESTA ST-TAOS ST	Arterial	174	503	2024	Edge Mill & Overlay 2.0"	9,447	11.3
000003020	HOT SPRINGS BLVD	SANTA ANA ST-BERNALILLO ST	Arterial	253	729	2024	Edge Mill & Overlay 2.0"	13,699	11.3
000007080	8TH ST	DIANE AVE-KATHRYN DR	Arterial	1,240	5,371	2024	Edge Mill & Overlay 2.0"	100,874	9.0
000007090	8TH ST	KATHRYN DR-LORI LN	Arterial	466	2,020	2024	Edge Mill & Overlay 2.0"	37,941	8.9
000007120	8TH ST	ERB PL-LEGION DR	Arterial	537	2,327	2024	Edge Mill & Overlay 2.0"	43,710	8.5
000007110	8TH ST	DALBEY DR-ERB PL	Arterial	418	1,809	2024	Edge Mill & Overlay 2.0"	33,978	8.5
000007100	8TH ST	LORI LN-DALBEY DR	Arterial	297	1,287	2024	Edge Mill & Overlay 2.0"	24,179	8.1
000002190	ALAMO ST	DON FIDEL ST-CHAVEZ ST	Collector	213	616	2024	Edge Mill & Overlay 2.0"	11,577	8.0
000002160	ALAMO ST	DOLORES ST-MCRAE ST	Collector	525	1,516	2024	Edge Mill & Overlay 2.0"	28,467	7.5
000002180	ALAMO ST	SOUTH PACIFIC ST-DON FIDEL ST	Collector	218	630	2024	Edge Mill & Overlay 2.0"	11,827	6.8
000008090	7TH ST	KATHRYN DR-MEADOW CREST DR	Local	100	724	2024	Crack Seal	198	5.8
000008060	7TH ST	ALVERA DR-MYRTLE AVE	Local	787	5,685	2024	Crack Seal	1,525	5.1
000008100	7TH ST	MEADOW CREST DR-LUTHERAN LN	Local	311	2,243	2024	Crack Seal	602	4.2
000006710	BACA AVE	2ND ST-3RD ST	Collector	376	1,087	2025	Crack Seal	303	32.8
000006920	POWER POINT WAY	CINDER RD-END	Local	8	23	2025	Crack Seal	6	17.3
000008120	7TH ST	LORI LN-DALBEY DR	Local	296	2,136	2025	Crack Seal	585	9.7
000008050	7TH ST	MILLS AVE-ALVERA DR	Local	505	2,915	2025	Crack Seal	798	8.0
000008070	7TH ST	MYRTLE AVE-DIANE AVE	Local	240	1,733	2025	Crack Seal	474	7.1
000008160	7TH ST	LEGION DR-WILLIAMS DR	Local	2,622	18,933	2025	Crack Seal	5,181	7.0
000006900	CINDER RD	1257 FT N OF MILLS AVE-PALO VERDE DR	Collector	3,182	9,192	2025	Overlay 2.0"	171,432	6.7
000005830	NATIONAL AVE	5TH ST & W NATIONAL AVE-6TH ST	Collector	377	1,090	2025	Edge Mill & Overlay 2.0"	20,884	6.6
000006890	CINDER RD	MILLS AVE-1257 FT N OF MILLS AVE	Collector	1,257	3,630	2025	Overlay 2.0"	67,705	6.5
000002170	ALAMO ST	MCRAE ST-SOUTH PACIFIC ST	Collector	543	1,568	2025	Edge Mill & Overlay 2.0"	30,028	6.5
000006750	BACA AVE	6TH ST-7TH ST	Collector	379	1,095	2025	Edge Mill & Overlay 2.0"	20,984	6.5
000006740	BACA AVE	5TH ST-6TH ST	Collector	380	1,098	2025	Edge Mill & Overlay 2.0"	21,035	6.4
000005820	W NATIONAL AVE	4TH ST-NATIONAL AVE & 5TH ST	Collector	387	1,119	2025	Edge Mill & Overlay 2.0"	21,438	6.4
000006780	BACA AVE	MORA AVE & 9TH ST-11TH ST	Collector	476	1,374	2025	Edge Mill & Overlay 2.0"	26,320	6.3
000006720	BACA AVE	3RD ST-4TH ST	Collector	385	1,111	2025	Edge Mill & Overlay 2.0"	21,289	6.3
000007720	WILLIAMS DR	JOHN ST-8TH ST	Collector	1,437	4,150	2025	Overlay 2.0"	77,392	6.3
000005850	NATIONAL AVE	7TH ST-8TH ST	Collector	375	1,082	2025	Edge Mill & Overlay 2.0"	20,725	6.1
000002200	ALAMO ST	CHAVEZ ST-UNION ST	Collector	423	1,221	2025	Edge Mill & Overlay 2.0"	23,387	6.1
000006700	BACA AVE	1ST ST-2ND ST	Collector	392	1,131	2025	Edge Mill & Overlay 2.0"	21,665	6.0
000008130	7TH ST	DALBEY DR-MOUNTAIN VIEW DR	Local	202	1,460	2025	Crack Seal	399	6.0
000006770	BACA AVE	8TH ST-MORA AVE & 9TH ST	Collector	399	1,152	2025	Edge Mill & Overlay 2.0"	22,070	6.0
000002210	ALAMO ST	UNION ST-NEW MEXICO AVE	Collector	248	715	2025	Edge Mill & Overlay 2.0"	13,703	6.0
000008110	7TH ST	LUTHERAN LN-LORI LN	Local	71	515	2025	Crack Seal	141	5.8
000005290	LINCOLN AVE	8TH ST-9TH ST	Local	377	545	2025	Edge Mill & Overlay 1.5"	9,556	5.5
000008340	CHICO DR	PEGGY LN-HARRIS RD	Local	14	42	2025	Overlay 1.5"	708	2.6
000005900	BRIDGE ST	PASEO DEL LAS ESCUELAS ST & NATIONAL AVE-VALENCIA ST	Local	36	105	2025	Overlay 1.5"	1,790	2.5
000002890	SOUTH PACIFIC ST	PEREZ ST & S GONZALES ST-VALLEY ST	Arterial	403	1,163	2026	Crack Seal	325	202.8
000006710	BACA AVE	2ND ST-3RD ST	Collector	376	1,087	2026	Crack Seal	309	38.1
000005320	LINCOLN AVE	11TH ST-12TH ST	Local	306	443	2026	Crack Seal	124	29.8
000001980	PINON ST	CHAVEZ ST-UNION ST	Local	432	1,249	2026	Crack Seal	349	23.7



LAS VEGAS, NM - 2019 PAVEMENT PRESENT STATUS AND RECOMMENDED WORK PROGRAMS

Appendix E Recommended Ten-Year Work Programs – By Year and CE
January 14, 2020

Table E.3: Budget Recommended Rehabilitations - \$0.6M/Year on City-Maintained Paved Roads (Sorted by Implementation Year and Cost Effectiveness)
All Paved Sections - City Maintained, 2020 to 2029, Min Exclusion: 1 yrs, Inflation Rate: 2%, Discount Rate: 1%, Include Super Sections: No, Include Committed Projects: No, Tolerance: 0%

Section #	Street	Limits	Functional Class	CL-Length (ft.)	Area (sq. yd.)	Implementation Year	Treatment	Cost (\$)	Cost Effectiveness
000005310	LINCOLN AVE	10TH ST-11TH ST	Local	376	543	2026	Crack Seal	152	20.6
000006920	POWER POINT WAY	CINDER RD-END	Local	8	23	2026	Crack Seal	7	15.2
000003540	LOPEZ ST	GRANT ST-NATIONAL AVE	Local	514	1,485	2026	Crack Seal	414	14.8
000006930	ACCESS AVE	CINDER RD-END	Local	7	19	2026	Crack Seal	6	14.6
000006510	9TH ST	WASHINGTON AVE-END	Local	288	833	2026	Crack Seal	232	12.0
000002120	SILVA AVE	END-DOLORES ST	Local	151	435	2026	Crack Seal	121	11.2
000002140	MCRAE ST	ALAMO ST-SILVA AVE	Local	269	777	2026	Crack Seal	217	11.0
000008090	7TH ST	KATHRYN DR-MEADOW CREST DR	Local	100	724	2026	Crack Seal	202	6.5
000008130	7TH ST	DALBEY DR-MOUNTAIN VIEW DR	Local	202	1,460	2026	Crack Seal	416	5.8
000008650	MOUNTAIN VIEW DR	N GRAND AVE-EAST DR	Arterial	755	2,180	2026	Full Reconstruction ART 3.0" HMA + 6" UTBC	171,526	5.6
000008690	MOUNTAIN VIEW DR	MORELAND DR-COLLINS DR	Arterial	363	1,049	2026	Full Reconstruction ART 3.0" HMA + 6" UTBC	82,502	5.6
000008700	MOUNTAIN VIEW DR	COLLINS DR-7TH ST	Arterial	793	2,292	2026	Full Reconstruction ART 3.0" HMA + 6" UTBC	180,320	5.6
000006670	E BACA AVE	RAILROAD AVE-BACA AVE & N GRAND AVE	Collector	545	1,574	2026	Edge Mill & Overlay 2.0"	30,763	5.5
000006760	BACA AVE	7TH ST-8TH ST	Collector	376	1,087	2026	Edge Mill & Overlay 2.0"	21,235	5.4
000002150	ALAMO ST	S GRAND AVE & N GRAND AVE-DOLORES ST	Collector	451	1,303	2026	Edge Mill & Overlay 2.0"	25,457	5.4
000005840	NATIONAL AVE	6TH ST-7TH ST	Collector	368	1,063	2026	Edge Mill & Overlay 2.0"	20,766	5.4
000005880	NATIONAL AVE	11TH ST-12TH ST	Collector	374	1,082	2026	Edge Mill & Overlay 2.0"	21,133	5.2
000006730	BACA AVE	4TH ST-5TH ST	Collector	373	1,078	2026	Edge Mill & Overlay 2.0"	21,055	5.1
000006690	BACA AVE	PARK PL-1ST ST	Collector	356	1,029	2026	Edge Mill & Overlay 2.0"	20,112	5.1
000008060	7TH ST	ALVERA DR-MYRTLE AVE	Local	787	5,685	2026	Crack Seal	1,587	4.8
000008100	7TH ST	MEADOW CREST DR-LUTHERAN LN	Local	311	2,243	2026	Crack Seal	626	4.0
000002890	SOUTH PACIFIC ST	PEREZ ST & S GONZALES ST-VALLEY ST	Arterial	403	1,163	2027	Crack Seal	338	229.7
000006790	11TH ST	BACA AVE-SAN FRANCISCO AVE	Local	394	569	2027	Crack Seal	165	50.8
000006920	POWER POINT WAY	CINDER RD-END	Local	8	23	2027	Crack Seal	7	20.5
000006930	ACCESS AVE	CINDER RD-END	Local	7	19	2027	Crack Seal	6	14.9
000008120	7TH ST	LORI LN-DALBEY DR	Local	296	2,136	2027	Crack Seal	608	10.0
000008050	7TH ST	MILLS AVE-ALVERA DR	Local	505	2,915	2027	Crack Seal	830	8.0
000008070	7TH ST	MYRTLE AVE-DIANE AVE	Local	240	1,733	2027	Crack Seal	493	6.9
000008160	7TH ST	LEGION DR-WILLIAMS DR	Local	2,622	18,933	2027	Crack Seal	5,391	6.8
000008110	7TH ST	LUTHERAN LN-LORI LN	Local	71	515	2027	Crack Seal	147	5.5
000008680	MOUNTAIN VIEW DR	LONGVIEW DR-MORELAND DR	Arterial	1,728	4,993	2027	Full Reconstruction ART 3.0" HMA + 6" UTBC	400,637	5.4
000001770	INDEPENDENCE AVE	RIVER RD & PRINCE ST-SOUTH PACIFIC ST	Collector	1,362	3,934	2027	Edge Mill & Overlay 2.0"	78,411	4.8
000005810	W NATIONAL AVE	N GRAND AVE & NATIONAL AVE-4TH ST	Collector	245	707	2027	Edge Mill & Overlay 2.0"	14,088	4.7
000001740	PRINCE ST	RAILROAD AVE-N GRAND AVE	Collector	501	1,447	2027	Edge Mill & Overlay 2.0"	28,834	4.7
000005910	BRIDGE ST	VALENCIA ST-PLAZA PKWY & S GONZALES ST & N GONZALES ST	Collector	678	1,959	2027	Edge Mill & Overlay 2.0"	39,043	4.6
000007300	OLD NATIONAL RD	THRUPPS LN-ERB PL	Local	500	723	2027	Overlay 1.5"	12,804	4.6
000006680	BACA AVE	BACA AVE & N GRAND AVE-PARK PL	Collector	185	536	2027	Edge Mill & Overlay 2.0"	10,674	4.5
000006080	5TH ST	N GRAND AVE-UNIVERSITY AVE	Local	285	411	2027	Edge Mill & Overlay 1.5"	7,498	3.9
000006710	BACA AVE	2ND ST-3RD ST	Collector	376	1,087	2028	Crack Seal	316	44.7
000005320	LINCOLN AVE	11TH ST-12TH ST	Local	306	443	2028	Crack Seal	129	28.9
000001980	PINON ST	CHAVEZ ST-UNION ST	Local	432	1,249	2028	Crack Seal	363	26.1
000006920	POWER POINT WAY	CINDER RD-END	Local	8	23	2028	Crack Seal	7	25.6
000006930	ACCESS AVE	CINDER RD-END	Local	7	19	2028	Crack Seal	6	20.2
000005310	LINCOLN AVE	10TH ST-11TH ST	Local	376	543	2028	Crack Seal	158	19.2
000003540	LOPEZ ST	GRANT ST-NATIONAL AVE	Local	514	1,485	2028	Crack Seal	431	15.1
000006510	9TH ST	WASHINGTON AVE-END	Local	288	833	2028	Crack Seal	242	11.5
000002120	SILVA AVE	END-DOLORES ST	Local	151	435	2028	Crack Seal	126	10.8
000002140	MCRAE ST	ALAMO ST-SILVA AVE	Local	269	777	2028	Crack Seal	226	10.5
000008130	7TH ST	DALBEY DR-MOUNTAIN VIEW DR	Local	202	1,460	2028	Crack Seal	424	6.7
000008090	7TH ST	KATHRYN DR-MEADOW CREST DR	Local	100	724	2028	Crack Seal	210	6.3
000008110	7TH ST	LUTHERAN LN-LORI LN	Local	71	515	2028	Crack Seal	153	5.3
000008060	7TH ST	ALVERA DR-MYRTLE AVE	Local	787	5,685	2028	Crack Seal	1,651	4.6
000001750	PRINCE ST	N GRAND AVE-10TH ST	Collector	498	1,438	2028	Edge Mill & Overlay 2.0"	29,239	4.2
000005890	NATIONAL AVE	12TH ST-BRIDGE ST & PASEO DEL LAS ESCUELAS ST	Collector	373	1,077	2028	Edge Mill & Overlay 2.0"	21,894	4.2
000001760	PRINCE ST	10TH ST-INDEPENDENCE AVE & RIVER RD	Collector	590	1,705	2028	Edge Mill & Overlay 2.0"	34,660	4.1
000005750	DIAMOND ST	11TH ST-UNIVERSITY AVE	Local	666	962	2028	Edge Mill & Overlay 1.5"	17,907	4.1



LAS VEGAS, NM - 2019 PAVEMENT PRESENT STATUS AND RECOMMENDED WORK PROGRAMS

Appendix E Recommended Ten-Year Work Programs – By Year and CE
January 14, 2020

Table E.3: Budget Recommended Rehabilitations - \$0.6M/Year on City-Maintained Paved Roads (Sorted by Implementation Year and Cost Effectiveness)
All Paved Sections - City Maintained, 2020 to 2029, Min Exclusion: 1 yrs, Inflation Rate: 2%, Discount Rate: 1%, Include Super Sections: No, Include Committed Projects: No, Tolerance: 0%

Section #	Street	Limits	Functional Class	CL-Length (ft.)	Area (sq. yd.)	Implementation Year	Treatment	Cost (\$)	Cost Effectiveness
000005300	LINCOLN AVE	9TH ST-10TH ST	Local	374	540	2028	Edge Mill & Overlay 1.5"	10,052	4.0
000007290	THRUPPS LN	8TH ST-OLD NATIONAL RD	Local	581	839	2028	Overlay 1.5"	15,163	3.9
000005280	LINCOLN AVE	7TH ST-8TH ST	Local	381	551	2028	Edge Mill & Overlay 1.5"	10,249	3.9
000002960	PLAZA	N GONZALES ST-HOT SPRINGS BLVD	Local	410	592	2028	Edge Mill & Overlay 1.5"	11,018	3.8
000006290	4TH ST	FRIEDMAN AVE-RAYNOLDS AVE	Local	478	691	2028	Edge Mill & Overlay 1.5"	12,856	3.8
000007520	DALBEY DR	8TH ST-7TH ST	Local	1,726	2,492	2028	Edge Mill & Overlay 1.5"	46,378	3.6
000002730	UNION ST	MONIA ST-RINCON ST	Local	481	695	2028	Edge Mill & Overlay 1.5"	12,930	3.6
000002950	N GONZALES ST	BRIDGE ST & PLAZA PKWY & S GONZALES ST-PLAZA	Local	240	347	2028	Edge Mill & Overlay 1.5"	6,459	3.6
000006841	MORA AVE	SULZBACHER AVE-BACA AVE	Local	787	1,136	2028	Edge Mill & Overlay 1.5"	21,146	3.6
000002720	UNION ST	PINON ST-MONIA ST	Local	462	668	2028	Edge Mill & Overlay 1.5"	12,428	3.5
000004410	SANTA FE ST	MORRISON ST-NEW MEXICO AVE	Local	298	431	2028	Edge Mill & Overlay 1.5"	8,020	3.5
000002710	UNION ST	SABINO ST-PINON ST	Local	458	661	2028	Edge Mill & Overlay 1.5"	12,302	3.5
000003300	S GONZALES ST	N GONZALES ST & BRIDGE ST & PLAZA PKWY-MORENO ST	Local	197	285	2028	Edge Mill & Overlay 1.5"	5,303	3.5
000006130	5TH ST	BACA AVE-FRIEDMAN AVE	Local	882	1,274	2028	Edge Mill & Overlay 1.5"	23,712	3.5
000006800	11TH ST	SAN FRANCISCO AVE-SULZBACHER AVE	Local	323	467	2028	Edge Mill & Overlay 1.5"	8,688	3.5
000006370	3RD ST	N GRAND AVE-COLUMBIA AVE	Local	274	395	2028	Edge Mill & Overlay 1.5"	7,352	3.5
000004390	SANTA FE ST	HOT SPRINGS BLVD-CHURCH ST	Local	547	790	2028	Edge Mill & Overlay 1.5"	14,708	3.4
000006310	4TH ST	N GRAND AVE-W NATIONAL AVE	Local	271	391	2028	Edge Mill & Overlay 1.5"	7,274	3.4
000006610	2ND ST	N GRAND AVE-WASHINGTON AVE	Local	291	420	2028	Edge Mill & Overlay 1.5"	7,811	3.4
000006810	11TH ST	SULZBACHER AVE-ROSENWALD AVE	Local	317	457	2028	Edge Mill & Overlay 1.5"	8,510	3.4
000003310	S GONZALES ST	MORENO ST-SOUTH PACIFIC ST & PEREZ ST	Local	1,717	2,480	2028	Edge Mill & Overlay 1.5"	46,147	3.4
000004400	SANTA FE ST	CHURCH ST-MORRISON ST	Local	275	397	2028	Edge Mill & Overlay 1.5"	7,379	3.4
000005990	6TH ST	N GRAND AVE & E LINCOLN AVE & LINCOLN AVE-DOUGLAS ST	Local	441	637	2028	Edge Mill & Overlay 1.5"	11,859	3.3
000004420	SANTA ANA ST	HOT SPRINGS BLVD-CHURCH ST	Local	570	823	2028	Edge Mill & Overlay 1.5"	15,314	3.3
000000300	TOPAZ LN	267 FT S OF FRONTAGE RD 2137-ELUCERO DR & S GRAND AVE	Local	267	772	2028	Overlay 1.5"	13,944	3.1
000007200	8TH ST	ALLISON ST-DORA CELESTE DR	Arterial	225	649	2028	Full Reconstruction ART 3.0" HMA + 6" UTBC	53,158	2.8
000000930	FRONTAGE RD 2143	COMMERCE DR-BOBBY JOE CT	Local	186	538	2028	Overlay 1.5"	9,716	2.7
000003040	HOT SPRINGS BLVD	BERNALILLO ST-DELGADO ST	Arterial	218	631	2028	Full Reconstruction ART 3.0" HMA + 6" UTBC	51,621	2.7
000003030	HOT SPRINGS BLVD	BERNALILLO ST-BERNALILLO ST	Arterial	40	116	2028	Full Reconstruction ART 3.0" HMA + 6" UTBC	9,531	2.7
000005760	UNIVERSITY AVE	DIAMOND ST-8TH ST	Local	200	576	2028	Edge Mill & Overlay 1.5"	10,724	2.4
000006920	POWER POINT WAY	CINDER RD-END	Local	8	23	2029	Crack Seal	7	35.6
000005320	LINCOLN AVE	11TH ST-12TH ST	Local	306	443	2029	Crack Seal	134	28.3
000006930	ACCESS AVE	CINDER RD-END	Local	7	19	2029	Crack Seal	6	25.3
000008150	7TH ST	LEE DR-LEGION DR	Local	302	2,178	2029	Crack Seal	645	12.8
000008120	7TH ST	LORI LN-DALBEY DR	Local	296	2,136	2029	Crack Seal	633	10.6
000008050	7TH ST	MILLS AVE-ALVERA DR	Local	505	2,915	2029	Crack Seal	863	8.1
000008070	7TH ST	MYRTLE AVE-DIANE AVE	Local	240	1,733	2029	Crack Seal	513	6.7
000008160	7TH ST	LEGION DR-WILLIAMS DR	Local	2,622	18,933	2029	Crack Seal	5,608	6.6
000003000	HOT SPRINGS BLVD	VALENCIA ST-SANTA FE ST	Arterial	445	1,284	2029	Full Reconstruction ART 3.0" HMA + 6" UTBC	107,209	2.6
000003010	HOT SPRINGS BLVD	SANTA FE ST-SANTA ANA ST	Arterial	106	307	2029	Full Reconstruction ART 3.0" HMA + 6" UTBC	25,640	2.6
000003050	HOT SPRINGS BLVD	DELGADO ST-FLORESTA ST	Arterial	119	343	2029	Full Reconstruction ART 3.0" HMA + 6" UTBC	28,655	2.6
000003090	HOT SPRINGS BLVD	SAN MIGUEL ST-CHURCH ST & MILLS AVE	Arterial	466	1,346	2029	Full Reconstruction ART 3.0" HMA + 6" UTBC	112,395	2.6
000007460	LEWALLING PL	W END-E END	Local	326	943	2029	Overlay 1.5"	17,374	2.4
000002740	UNION ST	RINCON ST-ALAMO ST	Local	440	1,271	2029	Edge Mill & Overlay 1.5"	24,115	2.4
000007510	CASSIDY DR	KATHRYN DR-LORI LN	Local	460	1,327	2029	Edge Mill & Overlay 1.5"	25,195	2.4
000005590	12TH ST	DOUGLAS ST-DIAMOND ST	Local	218	629	2029	Edge Mill & Overlay 1.5"	11,932	2.3
000006170	RAYNOLDS AVE	5TH ST-6TH ST	Local	377	1,090	2029	Edge Mill & Overlay 1.5"	20,692	2.3
000000920	FRONTAGE RD 2143	987 FT S. FROM COMMERCE DR-COMMERCE DR	Local	987	2,850	2029	Overlay 1.5"	52,527	2.2
000008230	MULBERRY LN	END-ROSE LN	Local	584	1,686	2029	Overlay 1.5"	31,079	2.2
000002460	TECOLOTE ST	MONTEZUMA AVE-LOPEZ ST	Local	220	636	2029	Edge Mill & Overlay 1.5"	12,073	2.2
000000350	S GRAND AVE	RAMP-RAMP	Local	1,021	2,949	2029	Overlay 1.5"	54,354	2.1
000000390	BIBB INDUSTRIAL DR	PARK & RIDE TURN-B D 1665 INDUSTRIAL RD	Local	301	871	2029	Overlay 1.5"	16,047	2.1
000005460	11TH ST	TILDEN AVE-JACKSON ST	Local	424	1,225	2029	Edge Mill & Overlay 1.5"	23,254	2.1
000004380	SALAZAR ST	SANTA ANA ST-END	Local	188	542	2029	Overlay 1.5"	9,984	2.1
000006940	CINDER RD	ROSE ST-ACCESS AVE	Local	297	857	2029	Overlay 1.5"	15,798	2.1
000007380	KEMM DR	OLD NATIONAL RD-END	Local	60	173	2029	Overlay 1.5"	3,185	1.8



LAS VEGAS, NM - 2019 PAVEMENT PRESENT STATUS AND RECOMMENDED WORK PROGRAMS

Appendix E Recommended Ten-Year Work Programs – By Year and CE
January 14, 2020

Table E.4: Budget Recommended Rehabilitations - \$0.7M/Year on City-Maintained Paved Roads (Sorted by Implementation Year and Cost Effectiveness)
All Paved Sections - City Maintained, 2020 to 2029, Min Exclusion: 1 yrs, Inflation Rate: 2%, Discount Rate: 1%, Include Super Sections: No, Include Committed Projects: No, Tolerance: 0%

Section #	Street	Limits	Functional Class	CL-Length (ft.)	Area (sq. yd.)	Implementation Year	Treatment	Cost (\$)	Cost Effectiveness
0000002890	SOUTH PACIFIC ST	PEREZ ST & S GONZALES ST-VALLEY ST	Arterial	403	1,163	2020	Crack Seal	288	134.4
0000002970	PLAZA	HOT SPRINGS BLVD-NATIONAL AVE & PLAZA PKWY	Arterial	173	250	2020	Edge Mill & Overlay 2.0"	4,345	65.1
0000006790	11TH ST	BACA AVE-SAN FRANCISCO AVE	Local	394	569	2020	Crack Seal	141	63.1
0000006710	BACA AVE	2ND ST-3RD ST	Collector	376	1,087	2020	Crack Seal	269	36.5
0000000730	MILLS AVE	HOT SPRINGS BLVD-N GONZALES ST	Arterial	629	3,631	2020	Edge Mill & Overlay 2.0"	63,004	33.6
0000000870	MILLS AVE	1ST ST-RAILROAD AVE & N GRAND AVE	Arterial	1,344	7,766	2020	Edge Mill & Overlay 2.0"	134,749	33.4
0000000810	MILLS AVE	9TH ST-8TH ST	Arterial	393	2,272	2020	Edge Mill & Overlay 2.0"	39,427	33.2
0000007980	7TH ST	UNIVERSITY AVE-NATIONAL AVE	Arterial	436	1,260	2020	Edge Mill & Overlay 2.0"	21,869	32.6
0000007990	7TH ST	NATIONAL AVE-COLUMBIA AVE	Arterial	430	1,241	2020	Edge Mill & Overlay 2.0"	21,528	32.6
0000002860	SOUTH PACIFIC ST	SAPELLO ST-INDEPENDENCE AVE	Arterial	160	463	2020	Edge Mill & Overlay 2.0"	8,035	32.6
0000002910	SOUTH PACIFIC ST	SOCORRO ST-GRANT ST	Arterial	294	850	2020	Edge Mill & Overlay 2.0"	14,752	32.6
0000007950	7TH ST	N GRAND AVE & JACKSON ST-LINCOLN AVE	Arterial	489	1,413	2020	Edge Mill & Overlay 2.0"	24,520	32.6
0000008670	MOUNTAIN VIEW DR	LONGVIEW DR-LONGVIEW DR	Arterial	596	1,722	2020	Edge Mill & Overlay 2.0"	29,879	32.5
0000008660	MOUNTAIN VIEW DR	EAST DR-LONGVIEW DR	Arterial	751	2,171	2020	Edge Mill & Overlay 2.0"	37,662	32.5
0000002920	SOUTH PACIFIC ST	GRANT ST-MORENO ST	Arterial	357	1,030	2020	Edge Mill & Overlay 2.0"	17,878	32.5
0000002830	SOUTH PACIFIC ST	RINCON ST-ALAMO ST	Arterial	439	1,268	2020	Edge Mill & Overlay 2.0"	22,004	32.5
0000002840	SOUTH PACIFIC ST	ALAMO ST-BERNAL ST	Arterial	459	1,327	2020	Edge Mill & Overlay 2.0"	23,026	32.5
0000002800	SOUTH PACIFIC ST	SABINO ST-PINON ST	Arterial	490	1,416	2020	Edge Mill & Overlay 2.0"	24,576	32.5
0000002810	SOUTH PACIFIC ST	PINON ST-MONIA ST	Arterial	453	1,310	2020	Edge Mill & Overlay 2.0"	22,721	32.5
0000002820	SOUTH PACIFIC ST	MONIA ST-RINCON ST	Arterial	486	1,405	2020	Edge Mill & Overlay 2.0"	24,375	32.5
0000002850	SOUTH PACIFIC ST	BERNAL ST-SAPELLO ST	Arterial	516	1,491	2020	Edge Mill & Overlay 2.0"	25,869	32.5
0000002880	SOUTH PACIFIC ST	TECOLOTE ST-PEREZ ST & S GONZALES ST	Arterial	371	1,071	2020	Edge Mill & Overlay 2.0"	18,576	32.5
0000008000	7TH ST	COLUMBIA AVE-WASHINGTON AVE	Arterial	413	1,193	2020	Edge Mill & Overlay 2.0"	20,701	32.4
0000008010	7TH ST	WASHINGTON AVE-BACA AVE	Arterial	841	2,430	2020	Edge Mill & Overlay 2.0"	42,159	32.4
0000008030	7TH ST	FRIEDMAN AVE-RAYNOLDS AVE	Arterial	477	1,379	2020	Edge Mill & Overlay 2.0"	23,928	32.3
0000002900	SOUTH PACIFIC ST	VALLEY ST-SOCORRO ST	Arterial	541	1,562	2020	Edge Mill & Overlay 2.0"	27,107	31.1
0000005320	LINCOLN AVE	11TH ST-12TH ST	Local	306	443	2020	Crack Seal	110	25.8
0000005310	LINCOLN AVE	10TH ST-11TH ST	Local	376	543	2020	Crack Seal	135	24.6
0000001980	PINON ST	CHAVEZ ST-UNION ST	Local	432	1,249	2020	Crack Seal	309	22.0
0000007220	8TH ST	ROSE DR-TUPELO ST	Arterial	69	199	2020	Overlay 2.0"	3,367	17.0
0000006930	ACCESS AVE	CINDER RD-END	Local	7	19	2020	Crack Seal	5	14.9
0000003540	LOPEZ ST	GRANT ST-NATIONAL AVE	Local	514	1,485	2020	Crack Seal	368	14.7
0000006510	9TH ST	WASHINGTON AVE-END	Local	288	833	2020	Crack Seal	206	13.7
0000006920	POWER POINT WAY	CINDER RD-END	Local	8	23	2020	Crack Seal	6	13.2
0000002140	MCRAE ST	ALAMO ST-SILVA AVE	Local	269	777	2020	Crack Seal	193	12.7
0000002120	SILVA AVE	END-DOLORES ST	Local	151	435	2020	Crack Seal	108	12.7
0000002740	UNION ST	RINCON ST-ALAMO ST	Local	440	1,271	2020	Crack Seal	315	12.5
0000007510	CASSIDY DR	KATHRYN DR-LORI LN	Local	460	1,327	2020	Crack Seal	329	12.5
0000008150	7TH ST	LEE DR-LEGION DR	Local	302	2,178	2020	Crack Seal	540	12.4
0000007460	LEWALLING PL	W END-E END	Local	326	943	2020	Crack Seal	234	12.3
0000003550	LOPEZ ST	NATIONAL AVE-VALENCIA ST	Local	365	1,055	2020	Crack Seal	262	12.1
0000008020	7TH ST	BACA AVE-FRIEDMAN AVE	Arterial	892	2,576	2021	Edge Mill & Overlay 2.0"	45,588	31.9
0000007960	7TH ST	LINCOLN AVE-DOUGLAS ST	Arterial	399	1,153	2021	Edge Mill & Overlay 2.0"	20,409	31.7
0000008860	LEGION DR	7TH ST-8TH ST	Arterial	2,183	6,307	2021	Edge Mill & Overlay 2.0"	111,622	28.8
0000002870	SOUTH PACIFIC ST	INDEPENDENCE AVE-TECOLOTE ST	Arterial	286	826	2021	Edge Mill & Overlay 2.0"	14,616	28.5
0000007970	7TH ST	DOUGLAS ST-UNIVERSITY AVE	Arterial	364	1,051	2021	Edge Mill & Overlay 2.0"	18,604	27.9
0000008850	LEGION DR	COLLINS DR-7TH ST	Arterial	910	2,627	2021	Edge Mill & Overlay 2.0"	46,498	27.5
0000008840	LEGION DR	GRAND AVE & N GRAND AVE-COLLINS DR	Arterial	5,208	15,044	2021	Edge Mill & Overlay 2.0"	266,235	27.5
0000008890	LEGION DR	CALLE BONITA-LONGVIEW DR	Arterial	738	2,132	2021	Edge Mill & Overlay 2.0"	37,725	26.9
0000000740	MILLS AVE	N GONZALES ST-ENCINO ST	Arterial	320	2,308	2021	Edge Mill & Overlay 2.0"	40,849	26.4
0000000800	MILLS AVE	10TH ST-9TH ST	Arterial	375	2,708	2021	Edge Mill & Overlay 2.0"	47,918	26.4
0000000860	MILLS AVE	2ND ST-1ST ST	Arterial	371	2,678	2021	Edge Mill & Overlay 2.0"	47,393	26.4
0000005320	LINCOLN AVE	11TH ST-12TH ST	Local	306	443	2021	Crack Seal	114	24.4
0000005310	LINCOLN AVE	10TH ST-11TH ST	Local	376	543	2021	Crack Seal	140	23.3
0000006930	ACCESS AVE	CINDER RD-END	Local	7	19	2021	Crack Seal	5	14.8
0000008120	7TH ST	LORI LN-DALBEY DR	Local	296	2,136	2021	Crack Seal	540	9.5



LAS VEGAS, NM - 2019 PAVEMENT PRESENT STATUS AND RECOMMENDED WORK PROGRAMS

Appendix E Recommended Ten-Year Work Programs – By Year and CE
January 14, 2020

Table E.4: Budget Recommended Rehabilitations - \$0.7M/Year on City-Maintained Paved Roads (Sorted by Implementation Year and Cost Effectiveness)
All Paved Sections - City Maintained, 2020 to 2029, Min Exclusion: 1 yrs, Inflation Rate: 2%, Discount Rate: 1%, Include Super Sections: No, Include Committed Projects: No, Tolerance: 0%

Section #	Street	Limits	Functional Class	CL-Length (ft.)	Area (sq. yd.)	Implementation Year	Treatment	Cost (\$)	Cost Effectiveness
0000008050	7TH ST	MILLS AVE-ALVERA DR	Local	505	2,915	2021	Crack Seal	737	8.3
0000008070	7TH ST	MYRTLE AVE-DIANE AVE	Local	240	1,733	2021	Crack Seal	438	7.4
0000008100	7TH ST	MEADOW CREST DR-LUTHERAN LN	Local	311	2,243	2021	Crack Seal	567	7.0
0000002890	SOUTH PACIFIC ST	PEREZ ST & S GONZALES ST-VALLEY ST	Arterial	403	1,163	2022	Crack Seal	300	133.2
0000006710	BACA AVE	2ND ST-3RD ST	Collector	376	1,087	2022	Crack Seal	280	35.2
0000000790	MILLS AVE	CINDER RD-10TH ST	Arterial	247	1,785	2022	Edge Mill & Overlay 2.0"	32,227	26.1
0000000840	MILLS AVE	6TH ST-723 FT W OF 6TH ST	Arterial	723	5,222	2022	Edge Mill & Overlay 2.0"	94,271	25.6
0000000760	MILLS AVE	ENCINO ST-DAHLIA ST	Arterial	161	1,163	2022	Edge Mill & Overlay 2.0"	20,989	25.5
0000000770	MILLS AVE	DAHLIA ST-BRIDGE	Arterial	584	4,220	2022	Edge Mill & Overlay 2.0"	76,176	25.5
0000000850	MILLS AVE	723 FT W OF 6TH ST-2ND ST	Arterial	963	6,953	2022	Edge Mill & Overlay 2.0"	125,508	25.5
0000000750	MILLS AVE	ENCINO ST-ENCINO ST	Arterial	319	2,305	2022	Edge Mill & Overlay 2.0"	41,602	25.3
0000002930	SOUTH PACIFIC ST	MORENO ST-PLAZA PKWY	Arterial	254	733	2022	Edge Mill & Overlay 2.0"	13,236	24.3
0000000780	MILLS AVE	BRIDGE-CINDER RD	Arterial	441	3,188	2022	Edge Mill & Overlay 2.0"	57,545	24.1
0000002790	SOUTH PACIFIC ST	S GRAND AVE-SABINO ST	Arterial	148	428	2022	Edge Mill & Overlay 2.0"	7,718	23.5
0000001980	PINON ST	CHAVEZ ST-UNION ST	Local	432	1,249	2022	Crack Seal	322	22.3
0000000820	MILLS AVE	8TH ST-7TH ST	Arterial	489	4,241	2022	Edge Mill & Overlay 2.0"	76,547	21.0
0000007210	8TH ST	DORA CELESTE DR-ROSE DR	Arterial	257	742	2022	Overlay 2.0"	13,047	17.3
0000006930	ACCESS AVE	CINDER RD-END	Local	7	19	2022	Crack Seal	5	17.1
0000007040	8TH ST	BACA AVE-FRIEDMAN AVE	Arterial	879	2,540	2022	Edge Mill & Overlay 2.0"	45,848	16.8
0000007030	8TH ST	WASHINGTON AVE-BACA AVE	Arterial	840	2,428	2022	Edge Mill & Overlay 2.0"	43,824	16.7
0000007000	8TH ST	UNIVERSITY AVE-NATIONAL AVE	Arterial	414	1,195	2022	Edge Mill & Overlay 2.0"	21,573	16.6
0000007170	8TH ST	KANE DR-SPERRY DR	Arterial	287	830	2022	Edge Mill & Overlay 2.0"	14,976	16.5
0000002940	PLAZA PKWY	SOUTH PACIFIC ST-S GONZALES ST & N GONZALES ST & BRIDGE ST	Collector	457	661	2022	Edge Mill & Overlay 2.0"	11,924	15.9
0000003540	LOPEZ ST	GRANT ST-NATIONAL AVE	Local	514	1,485	2022	Crack Seal	383	14.7
0000008150	7TH ST	LEE DR-LEGION DR	Local	302	2,178	2022	Crack Seal	562	13.5
0000006920	POWER POINT WAY	CINDER RD-END	Local	8	23	2022	Crack Seal	6	13.2
0000006510	9TH ST	WASHINGTON AVE-END	Local	288	833	2022	Crack Seal	215	13.1
0000002140	MCRAE ST	ALAMO ST-SILVA AVE	Local	269	777	2022	Crack Seal	200	12.2
0000002120	SILVA AVE	END-DOLORES ST	Local	151	435	2022	Crack Seal	112	12.1
0000007510	CASSIDY DR	KATHRYN DR-LORI LN	Local	460	1,327	2022	Crack Seal	342	11.9
0000007460	LEWALLING PL	W END-E END	Local	326	943	2022	Crack Seal	243	11.6
0000006790	11TH ST	BACA AVE-SAN FRANCISCO AVE	Local	394	569	2023	Crack Seal	150	65.8
0000000830	MILLS AVE	7TH ST-6TH ST	Arterial	288	1,661	2023	Edge Mill & Overlay 2.0"	30,585	27.8
0000005320	LINCOLN AVE	11TH ST-12TH ST	Local	306	443	2023	Crack Seal	116	27.8
0000005310	LINCOLN AVE	10TH ST-11TH ST	Local	376	543	2023	Crack Seal	143	26.2
0000006930	ACCESS AVE	CINDER RD-END	Local	7	19	2023	Crack Seal	5	17.4
0000007010	8TH ST	NATIONAL AVE-COLUMBIA AVE	Arterial	435	1,258	2023	Edge Mill & Overlay 2.0"	23,158	16.0
0000007020	8TH ST	COLUMBIA AVE-WASHINGTON AVE	Arterial	429	1,239	2023	Edge Mill & Overlay 2.0"	22,813	16.0
0000007180	8TH ST	SPERRY DR-HIGHLAND DR	Arterial	287	830	2023	Edge Mill & Overlay 2.0"	15,276	16.0
0000006970	8TH ST	JACKSON ST-LINCOLN AVE	Arterial	414	1,197	2023	Edge Mill & Overlay 2.0"	22,037	15.0
0000007050	8TH ST	FRIEDMAN AVE-RAYNOLDS AVE	Arterial	478	1,381	2023	Edge Mill & Overlay 2.0"	25,425	14.8
0000007150	8TH ST	CATALINA CT-CORONADO DR	Arterial	295	851	2023	Edge Mill & Overlay 2.0"	15,671	14.7
0000007060	8TH ST	RAYNOLDS AVE-MILLS AVE	Arterial	604	1,744	2023	Edge Mill & Overlay 2.0"	32,111	14.6
0000007160	8TH ST	CORONADO DR-KANE DR	Arterial	281	811	2023	Edge Mill & Overlay 2.0"	14,936	14.5
0000007190	8TH ST	HIGHLAND DR-ALLISON ST	Arterial	1,074	3,102	2023	Edge Mill & Overlay 2.0"	57,106	14.4
0000007070	8TH ST	MILLS AVE-DIANE AVE	Arterial	1,472	4,251	2023	Edge Mill & Overlay 2.0"	78,276	14.1
0000006990	8TH ST	DOUGLAS ST-UNIVERSITY AVE	Arterial	332	960	2023	Edge Mill & Overlay 2.0"	17,676	13.9
0000006960	8TH ST	TILDEN AVE-JACKSON ST	Arterial	422	1,219	2023	Edge Mill & Overlay 2.0"	22,440	13.8
0000006980	8TH ST	LINCOLN AVE-DOUGLAS ST	Arterial	402	1,161	2023	Edge Mill & Overlay 2.0"	21,372	13.7
0000007140	8TH ST	COLORADO DR-CATALINA CT	Arterial	300	868	2023	Edge Mill & Overlay 2.0"	15,974	13.7
0000002990	HOT SPRINGS BLVD	PLAZA-VALENCIA ST	Arterial	180	520	2023	Edge Mill & Overlay 2.0"	9,580	13.7
0000008040	7TH ST	RAYNOLDS AVE-MILLS AVE	Arterial	604	3,487	2023	Edge Mill & Overlay 2.0"	64,201	13.2
0000006920	POWER POINT WAY	CINDER RD-END	Local	8	23	2023	Crack Seal	6	13.2
0000007130	8TH ST	LEGION DR-COLORADO DR	Arterial	282	816	2023	Edge Mill & Overlay 2.0"	15,016	13.1
0000003070	HOT SPRINGS BLVD	TAOS ST-MORA ST	Arterial	599	1,731	2023	Edge Mill & Overlay 2.0"	31,867	12.7
0000003080	HOT SPRINGS BLVD	MORA ST-SAN MIGUEL ST	Arterial	463	1,336	2023	Edge Mill & Overlay 2.0"	24,601	12.3



LAS VEGAS, NM - 2019 PAVEMENT PRESENT STATUS AND RECOMMENDED WORK PROGRAMS

Appendix E Recommended Ten-Year Work Programs – By Year and CE
January 14, 2020

Table E.4: Budget Recommended Rehabilitations - \$0.7M/Year on City-Maintained Paved Roads (Sorted by Implementation Year and Cost Effectiveness)
All Paved Sections - City Maintained, 2020 to 2029, Min Exclusion: 1 yrs, Inflation Rate: 2%, Discount Rate: 1%, Include Super Sections: No, Include Committed Projects: No, Tolerance: 0%

Section #	Street	Limits	Functional Class	CL-Length (ft.)	Area (sq. yd.)	Implementation Year	Treatment	Cost (\$)	Cost Effectiveness
0000003060	HOT SPRINGS BLVD	FLORESTA ST-TAOS ST	Arterial	174	503	2023	Edge Mill & Overlay 2.0"	9,261	12.2
0000003020	HOT SPRINGS BLVD	SANTA ANA ST-BERNALILLO ST	Arterial	253	729	2023	Edge Mill & Overlay 2.0"	13,431	12.1
0000007080	8TH ST	DIANE AVE-KATHRYN DR	Arterial	1,240	5,371	2023	Edge Mill & Overlay 2.0"	98,896	9.8
0000008120	7TH ST	LORI LN-DALBEY DR	Local	296	2,136	2023	Crack Seal	562	9.5
0000008160	7TH ST	LEGION DR-WILLIAMS DR	Local	2,622	18,933	2023	Crack Seal	4,980	9.4
0000002190	ALAMO ST	DON FIDEL ST-CHAVEZ ST	Collector	213	616	2023	Edge Mill & Overlay 2.0"	11,350	8.2
0000008050	7TH ST	MILLS AVE-ALVERA DR	Local	505	2,915	2023	Crack Seal	767	8.1
0000008090	7TH ST	KATHRYN DR-MEADOW CREST DR	Local	100	724	2023	Crack Seal	191	6.0
0000002890	SOUTH PACIFIC ST	PEREZ ST & S GONZALES ST-VALLEY ST	Arterial	403	1,163	2024	Crack Seal	312	133.5
0000006710	BACA AVE	2ND ST-3RD ST	Collector	376	1,087	2024	Crack Seal	292	33.7
0000005320	LINCOLN AVE	11TH ST-12TH ST	Local	306	443	2024	Crack Seal	121	26.5
0000005310	LINCOLN AVE	10TH ST-11TH ST	Local	376	543	2024	Crack Seal	149	25.1
0000006930	ACCESS AVE	CINDER RD-END	Local	7	19	2024	Crack Seal	5	23.5
0000001980	PINON ST	CHAVEZ ST-UNION ST	Local	432	1,249	2024	Crack Seal	335	22.6
0000008150	7TH ST	LEE DR-LEGION DR	Local	302	2,178	2024	Crack Seal	584	16.2
0000006920	POWER POINT WAY	CINDER RD-END	Local	8	23	2024	Crack Seal	6	15.2
0000003540	LOPEZ ST	GRANT ST-NATIONAL AVE	Local	514	1,485	2024	Crack Seal	398	14.6
0000006510	9TH ST	WASHINGTON AVE-END	Local	288	833	2024	Crack Seal	223	12.6
0000002140	MCRAE ST	ALAMO ST-SILVA AVE	Local	269	777	2024	Crack Seal	208	11.6
0000002120	SILVA AVE	END-DOLORES ST	Local	151	435	2024	Crack Seal	117	11.6
0000007510	CASSIDY DR	KATHRYN DR-LORI LN	Local	460	1,327	2024	Crack Seal	356	11.2
0000007460	LEWALLING PL	W END-E END	Local	326	943	2024	Crack Seal	253	10.8
0000007090	8TH ST	KATHRYN DR-LORI LN	Arterial	466	2,020	2024	Edge Mill & Overlay 2.0"	37,941	8.9
0000007120	8TH ST	ERB PL-LEGION DR	Arterial	537	2,327	2024	Edge Mill & Overlay 2.0"	43,710	8.5
0000007110	8TH ST	DALBEY DR-ERB PL	Arterial	418	1,809	2024	Edge Mill & Overlay 2.0"	33,978	8.5
0000007100	8TH ST	LORI LN-DALBEY DR	Arterial	297	1,287	2024	Edge Mill & Overlay 2.0"	24,179	8.1
0000002160	ALAMO ST	DOLORES ST-MCRAE ST	Collector	525	1,516	2024	Edge Mill & Overlay 2.0"	28,467	7.5
0000006900	CINDER RD	1257 FT N OF MILLS AVE-PALO VERDE DR	Collector	3,182	9,192	2024	Overlay 2.0"	168,071	7.2
0000005830	NATIONAL AVE	5TH ST & W NATIONAL AVE-6TH ST	Collector	377	1,090	2024	Edge Mill & Overlay 2.0"	20,475	7.1
0000002170	ALAMO ST	MCRAE ST-SOUTH PACIFIC ST	Collector	543	1,568	2024	Edge Mill & Overlay 2.0"	29,439	7.0
0000006890	CINDER RD	MILLS AVE-1257 FT N OF MILLS AVE	Collector	1,257	3,630	2024	Overlay 2.0"	66,378	7.0
0000006740	BACA AVE	5TH ST-6TH ST	Collector	380	1,098	2024	Edge Mill & Overlay 2.0"	20,623	7.0
0000005820	W NATIONAL AVE	4TH ST-NATIONAL AVE & 5TH ST	Collector	387	1,119	2024	Edge Mill & Overlay 2.0"	21,017	6.9
0000006750	BACA AVE	6TH ST-7TH ST	Collector	379	1,095	2024	Edge Mill & Overlay 2.0"	20,573	6.9
0000002180	ALAMO ST	SOUTH PACIFIC ST-DON FIDEL ST	Collector	218	630	2024	Edge Mill & Overlay 2.0"	11,827	6.8
0000006720	BACA AVE	3RD ST-4TH ST	Collector	385	1,111	2024	Edge Mill & Overlay 2.0"	20,871	6.8
0000007720	WILLIAMS DR	JOHN ST-8TH ST	Collector	1,437	4,150	2024	Overlay 2.0"	75,875	6.8
0000006780	BACA AVE	MORA AVE & 9TH ST-11TH ST	Collector	476	1,374	2024	Edge Mill & Overlay 2.0"	25,804	6.7
0000005850	NATIONAL AVE	7TH ST-8TH ST	Collector	375	1,082	2024	Edge Mill & Overlay 2.0"	20,318	6.7
0000002200	ALAMO ST	CHAVEZ ST-UNION ST	Collector	423	1,221	2024	Edge Mill & Overlay 2.0"	22,929	6.6
0000008070	7TH ST	MYRTLE AVE-DIANE AVE	Local	240	1,733	2024	Crack Seal	465	6.2
0000008090	7TH ST	KATHRYN DR-MEADOW CREST DR	Local	100	724	2024	Crack Seal	198	5.8
0000008100	7TH ST	MEADOW CREST DR-LUTHERAN LN	Local	311	2,243	2024	Crack Seal	602	5.8
0000008130	7TH ST	DALBEY DR-MOUNTAIN VIEW DR	Local	202	1,460	2024	Crack Seal	392	5.3
0000008110	7TH ST	LUTHERAN LN-LORI LN	Local	71	515	2024	Crack Seal	138	5.1
0000008060	7TH ST	ALVERA DR-MYRTLE AVE	Local	787	5,685	2024	Crack Seal	1,525	5.1
0000008340	CHICO DR	PEGGY LN-HARRIS RD	Local	14	42	2024	Overlay 1.5"	694	2.8
0000002890	SOUTH PACIFIC ST	PEREZ ST & S GONZALES ST-VALLEY ST	Arterial	403	1,163	2025	Crack Seal	325	133.6
0000005320	LINCOLN AVE	11TH ST-12TH ST	Local	306	443	2025	Crack Seal	124	30.0
0000006930	ACCESS AVE	CINDER RD-END	Local	7	19	2025	Crack Seal	5	28.7
0000006920	POWER POINT WAY	CINDER RD-END	Local	8	23	2025	Crack Seal	6	17.4
0000008120	7TH ST	LORI LN-DALBEY DR	Local	296	2,136	2025	Crack Seal	585	9.7
0000008160	7TH ST	LEGION DR-WILLIAMS DR	Local	2,622	18,933	2025	Crack Seal	5,181	9.6
0000008050	7TH ST	MILLS AVE-ALVERA DR	Local	505	2,915	2025	Crack Seal	798	8.0
0000006700	BACA AVE	1ST ST-2ND ST	Collector	392	1,131	2025	Edge Mill & Overlay 2.0"	21,665	6.0
0000006770	BACA AVE	8TH ST-MORA AVE & 9TH ST	Collector	399	1,152	2025	Edge Mill & Overlay 2.0"	22,070	6.0



LAS VEGAS, NM - 2019 PAVEMENT PRESENT STATUS AND RECOMMENDED WORK PROGRAMS

Appendix E Recommended Ten-Year Work Programs – By Year and CE
January 14, 2020

Table E.4: Budget Recommended Rehabilitations - \$0.7M/Year on City-Maintained Paved Roads (Sorted by Implementation Year and Cost Effectiveness)
All Paved Sections - City Maintained, 2020 to 2029, Min Exclusion: 1 yrs, Inflation Rate: 2%, Discount Rate: 1%, Include Super Sections: No, Include Committed Projects: No, Tolerance: 0%

Section #	Street	Limits	Functional Class	CL-Length (ft.)	Area (sq. yd.)	Implementation Year	Treatment	Cost (\$)	Cost Effectiveness
0000002210	ALAMO ST	UNION ST-NEW MEXICO AVE	Collector	248	715	2025	Edge Mill & Overlay 2.0"	13,703	6.0
0000006670	E BACA AVE	RAILROAD AVE-BACA AVE & N GRAND AVE	Collector	545	1,574	2025	Edge Mill & Overlay 2.0"	30,160	5.9
0000008650	MOUNTAIN VIEW DR	N GRAND AVE-EAST DR	Arterial	755	2,180	2025	Full Reconstruction ART 3.0" HMA + 6" UTBC	168,162	5.9
0000008700	MOUNTAIN VIEW DR	COLLINS DR-7TH ST	Arterial	793	2,292	2025	Full Reconstruction ART 3.0" HMA + 6" UTBC	176,784	5.9
0000008690	MOUNTAIN VIEW DR	MORELAND DR-COLLINS DR	Arterial	363	1,049	2025	Full Reconstruction ART 3.0" HMA + 6" UTBC	80,885	5.9
0000006760	BACA AVE	7TH ST-8TH ST	Collector	376	1,087	2025	Edge Mill & Overlay 2.0"	20,818	5.9
0000005840	NATIONAL AVE	6TH ST-7TH ST	Collector	368	1,063	2025	Edge Mill & Overlay 2.0"	20,359	5.9
0000002150	ALAMO ST	S GRAND AVE & N GRAND AVE-DOLORES ST	Collector	451	1,303	2025	Edge Mill & Overlay 2.0"	24,958	5.8
0000001770	INDEPENDENCE AVE	RIVER RD & PRINCE ST-SOUTH PACIFIC ST	Collector	1,362	3,934	2025	Edge Mill & Overlay 2.0"	75,366	5.7
0000005880	NATIONAL AVE	11TH ST-12TH ST	Collector	374	1,082	2025	Edge Mill & Overlay 2.0"	20,718	5.6
0000005810	W NATIONAL AVE	N GRAND AVE & NATIONAL AVE-4TH ST	Collector	245	707	2025	Edge Mill & Overlay 2.0"	13,541	5.5
0000005900	BRIDGE ST	PASEO DEL LAS ESCUELAS ST & NATIONAL AVE-VALENCIA ST	Local	36	105	2025	Overlay 1.5"	1,790	2.5
0000004510	CHURCH ST	SANTA FE ST-SANTA FE ST	Local	38	111	2025	Edge Mill & Overlay 1.5"	1,944	2.5
0000005320	LINCOLN AVE	11TH ST-12TH ST	Local	306	443	2026	Crack Seal	126	35.1
0000006710	BACA AVE	2ND ST-3RD ST	Collector	376	1,087	2026	Crack Seal	303	32.8
0000006930	ACCESS AVE	CINDER RD-END	Local	7	19	2026	Crack Seal	6	32.1
0000005310	LINCOLN AVE	10TH ST-11TH ST	Local	376	543	2026	Crack Seal	152	28.4
0000001980	PINON ST	CHAVEZ ST-UNION ST	Local	432	1,249	2026	Crack Seal	349	23.7
0000006920	POWER POINT WAY	CINDER RD-END	Local	8	23	2026	Crack Seal	7	15.2
0000003540	LOPEZ ST	GRANT ST-NATIONAL AVE	Local	514	1,485	2026	Crack Seal	414	14.8
0000006510	9TH ST	WASHINGTON AVE-END	Local	288	833	2026	Crack Seal	232	12.0
0000002120	SILVA AVE	END-DOLORES ST	Local	151	435	2026	Crack Seal	121	11.2
0000002140	MCRAE ST	ALAMO ST-SILVA AVE	Local	269	777	2026	Crack Seal	217	11.0
0000007510	CASSIDY DR	KATHRYN DR-LORI LN	Local	460	1,327	2026	Crack Seal	371	10.6
0000007460	LEWALLING PL	W END-E END	Local	326	943	2026	Crack Seal	263	10.1
0000008090	7TH ST	KATHRYN DR-MEADOW CREST DR	Local	100	724	2026	Crack Seal	202	6.5
0000008070	7TH ST	MYRTLE AVE-DIANE AVE	Local	240	1,733	2026	Crack Seal	484	6.0
0000008680	MOUNTAIN VIEW DR	LONGVIEW DR-MORELAND DR	Arterial	1,728	4,993	2026	Full Reconstruction ART 3.0" HMA + 6" UTBC	392,782	5.6
0000008100	7TH ST	MEADOW CREST DR-LUTHERAN LN	Local	311	2,243	2026	Crack Seal	626	5.5
0000008130	7TH ST	DALBEY DR-MOUNTAIN VIEW DR	Local	202	1,460	2026	Crack Seal	407	5.1
0000006730	BACA AVE	4TH ST-5TH ST	Collector	373	1,078	2026	Edge Mill & Overlay 2.0"	21,055	5.1
0000006690	BACA AVE	PARK PL-1ST ST	Collector	356	1,029	2026	Edge Mill & Overlay 2.0"	20,112	5.1
0000005910	BRIDGE ST	VALENCIA ST-PLAZA PKWY & S GONZALES ST & N GONZALES ST	Collector	678	1,959	2026	Edge Mill & Overlay 2.0"	38,277	5.1
0000001740	PRINCE ST	RAILROAD AVE-N GRAND AVE	Collector	501	1,447	2026	Edge Mill & Overlay 2.0"	28,269	5.1
0000005290	LINCOLN AVE	8TH ST-9TH ST	Local	377	545	2026	Edge Mill & Overlay 1.5"	9,747	5.0
0000007300	OLD NATIONAL RD	THRUPPS LN-ERB PL	Local	500	723	2026	Overlay 1.5"	12,553	5.0
0000001750	PRINCE ST	N GRAND AVE-10TH ST	Collector	498	1,438	2026	Edge Mill & Overlay 2.0"	28,104	5.0
0000005890	NATIONAL AVE	12TH ST-BRIDGE ST & PASEO DEL LAS ESCUELAS ST	Collector	373	1,077	2026	Edge Mill & Overlay 2.0"	21,044	4.9
0000006680	BACA AVE	BACA AVE & N GRAND AVE-PARK PL	Collector	185	536	2026	Edge Mill & Overlay 2.0"	10,464	4.9
0000001760	PRINCE ST	10TH ST-INDEPENDENCE AVE & RIVER RD	Collector	590	1,705	2026	Edge Mill & Overlay 2.0"	33,314	4.9
0000008110	7TH ST	LUTHERAN LN-LORI LN	Local	71	515	2026	Crack Seal	144	4.9
0000008060	7TH ST	ALVERA DR-MYRTLE AVE	Local	787	5,685	2026	Crack Seal	1,587	4.8
0000005300	LINCOLN AVE	9TH ST-10TH ST	Local	374	540	2026	Edge Mill & Overlay 1.5"	9,662	4.7
0000005750	DIAMOND ST	11TH ST-UNIVERSITY AVE	Local	666	962	2026	Edge Mill & Overlay 1.5"	17,211	4.6
0000002960	PLAZA	N GONZALES ST-HOT SPRINGS BLVD	Local	410	592	2026	Edge Mill & Overlay 1.5"	10,590	4.6
0000005280	LINCOLN AVE	7TH ST-8TH ST	Local	381	551	2026	Edge Mill & Overlay 1.5"	9,851	4.5
0000007290	THRUPPS LN	8TH ST-OLD NATIONAL RD	Local	581	839	2026	Overlay 1.5"	14,574	4.5
0000006290	4TH ST	FRIEDMAN AVE-RAYNOLDS AVE	Local	478	691	2026	Edge Mill & Overlay 1.5"	12,357	4.4
0000007380	KEMM DR	OLD NATIONAL RD-END	Local	60	173	2026	Overlay 1.5"	3,001	2.2
0000002980	PLAZA PKWY	PLAZA & NATIONAL AVE-SOUTH PACIFIC ST	Local	20	57	2026	Edge Mill & Overlay 1.5"	1,013	2.1
0000002890	SOUTH PACIFIC ST	PEREZ ST & S GONZALES ST-VALLEY ST	Arterial	403	1,163	2027	Crack Seal	331	161.7
0000006790	11TH ST	BACA AVE-SAN FRANCISCO AVE	Local	394	569	2027	Crack Seal	165	50.8
0000005320	LINCOLN AVE	11TH ST-12TH ST	Local	306	443	2027	Crack Seal	129	42.2
0000006710	BACA AVE	2ND ST-3RD ST	Collector	376	1,087	2027	Crack Seal	316	31.7
0000005310	LINCOLN AVE	10TH ST-11TH ST	Local	376	543	2027	Crack Seal	158	27.3
0000006920	POWER POINT WAY	CINDER RD-END	Local	8	23	2027	Crack Seal	7	20.4



LAS VEGAS, NM - 2019 PAVEMENT PRESENT STATUS AND RECOMMENDED WORK PROGRAMS

Appendix E Recommended Ten-Year Work Programs – By Year and CE
January 14, 2020

Table E.4: Budget Recommended Rehabilitations - \$0.7M/Year on City-Maintained Paved Roads (Sorted by Implementation Year and Cost Effectiveness)
All Paved Sections - City Maintained, 2020 to 2029, Min Exclusion: 1 yrs, Inflation Rate: 2%, Discount Rate: 1%, Include Super Sections: No, Include Committed Projects: No, Tolerance: 0%

Section #	Street	Limits	Functional Class	CL-Length (ft.)	Area (sq. yd.)	Implementation Year	Treatment	Cost (\$)	Cost Effectiveness
000006510	9TH ST	WASHINGTON AVE-END	Local	288	833	2027	Crack Seal	242	11.5
000008120	7TH ST	LORI LN-DALBEY DR	Local	296	2,136	2027	Crack Seal	608	10.0
000008160	7TH ST	LEGION DR-WILLIAMS DR	Local	2,622	18,933	2027	Crack Seal	5,391	9.9
000008050	7TH ST	MILLS AVE-ALVERA DR	Local	505	2,915	2027	Crack Seal	830	8.0
000007520	DALBEY DR	8TH ST-7TH ST	Local	1,726	2,492	2027	Edge Mill & Overlay 1.5"	45,469	4.0
000002730	UNION ST	MONIA ST-RINCON ST	Local	481	695	2027	Edge Mill & Overlay 1.5"	12,677	3.9
000006080	5TH ST	N GRAND AVE-UNIVERSITY AVE	Local	285	411	2027	Edge Mill & Overlay 1.5"	7,498	3.9
000002950	N GONZALES ST	BRIDGE ST & PLAZA PKWY & S GONZALES ST-PLAZA	Local	240	347	2027	Edge Mill & Overlay 1.5"	6,332	3.9
000006841	MORA AVE	SULZBACHER AVE-BACA AVE	Local	787	1,136	2027	Edge Mill & Overlay 1.5"	20,732	3.9
000002720	UNION ST	PINON ST-MONIA ST	Local	462	668	2027	Edge Mill & Overlay 1.5"	12,184	3.9
000004410	SANTA FE ST	MORRISON ST-NEW MEXICO AVE	Local	298	431	2027	Edge Mill & Overlay 1.5"	7,863	3.8
000002710	UNION ST	SABINO ST-PINON ST	Local	458	661	2027	Edge Mill & Overlay 1.5"	12,060	3.8
000003300	S GONZALES ST	N GONZALES ST & BRIDGE ST & PLAZA PKWY-MORENO ST	Local	197	285	2027	Edge Mill & Overlay 1.5"	5,199	3.8
000006130	5TH ST	BACA AVE-FRIEDMAN AVE	Local	882	1,274	2027	Edge Mill & Overlay 1.5"	23,247	3.8
000006370	3RD ST	N GRAND AVE-COLUMBIA AVE	Local	274	395	2027	Edge Mill & Overlay 1.5"	7,208	3.8
000006800	11TH ST	SAN FRANCISCO AVE-SULZBACHER AVE	Local	323	467	2027	Edge Mill & Overlay 1.5"	8,517	3.8
000004390	SANTA FE ST	HOT SPRINGS BLVD-CHURCH ST	Local	547	790	2027	Edge Mill & Overlay 1.5"	14,420	3.7
000006610	2ND ST	N GRAND AVE-WASHINGTON AVE	Local	291	420	2027	Edge Mill & Overlay 1.5"	7,658	3.7
000006810	11TH ST	SULZBACHER AVE-ROSENWALD AVE	Local	317	457	2027	Edge Mill & Overlay 1.5"	8,343	3.7
000006310	4TH ST	N GRAND AVE-W NATIONAL AVE	Local	271	391	2027	Edge Mill & Overlay 1.5"	7,131	3.7
000003310	S GONZALES ST	MORENO ST-SOUTH PACIFIC ST & PEREZ ST	Local	1,717	2,480	2027	Edge Mill & Overlay 1.5"	45,242	3.7
000004400	SANTA FE ST	CHURCH ST-MORRISON ST	Local	275	397	2027	Edge Mill & Overlay 1.5"	7,234	3.7
000005990	6TH ST	N GRAND AVE & E LINCOLN AVE & LINCOLN AVE-DOUGLAS ST	Local	441	637	2027	Edge Mill & Overlay 1.5"	11,627	3.6
000004420	SANTA ANA ST	HOT SPRINGS BLVD-CHURCH ST	Local	570	823	2027	Edge Mill & Overlay 1.5"	15,014	3.6
000000300	TOPAZ LN	267 FT S OF FRONTAGE RD 2137-ELUCERO DR & S GRAND AVE	Local	267	772	2027	Overlay 1.5"	13,670	3.3
000000930	FRONTAGE RD 2143	COMMERCE DR-BOBBY JOE CT	Local	186	538	2027	Overlay 1.5"	9,525	3.0
000007200	8TH ST	ALLISON ST-DORA CELESTE DR	Arterial	225	649	2027	Full Reconstruction ART 3.0" HMA + 6" UTBC	52,116	3.0
000003000	HOT SPRINGS BLVD	VALENCIA ST-SANTA FE ST	Arterial	445	1,284	2027	Full Reconstruction ART 3.0" HMA + 6" UTBC	103,046	2.9
000003010	HOT SPRINGS BLVD	SANTA FE ST-SANTA ANA ST	Arterial	106	307	2027	Full Reconstruction ART 3.0" HMA + 6" UTBC	24,645	2.9
000003040	HOT SPRINGS BLVD	BERNALILLO ST-DELGADO ST	Arterial	218	631	2027	Full Reconstruction ART 3.0" HMA + 6" UTBC	50,609	2.9
000003050	HOT SPRINGS BLVD	DELGADO ST-FLORESTA ST	Arterial	119	343	2027	Full Reconstruction ART 3.0" HMA + 6" UTBC	27,543	2.9
000003090	HOT SPRINGS BLVD	SAN MIGUEL ST-CHURCH ST & MILLS AVE	Arterial	466	1,346	2027	Full Reconstruction ART 3.0" HMA + 6" UTBC	108,030	2.9
000003030	HOT SPRINGS BLVD	BERNALILLO ST-BERNALILLO ST	Arterial	40	116	2027	Full Reconstruction ART 3.0" HMA + 6" UTBC	9,344	2.9
000004530	CHURCH ST	SANTA ANA ST-BERNALILLO ST	Local	143	414	2027	Edge Mill & Overlay 1.5"	7,557	2.3
000001980	PINON ST	CHAVEZ ST-UNION ST	Local	432	1,249	2028	Crack Seal	363	26.1
000006920	POWER POINT WAY	CINDER RD-END	Local	8	23	2028	Crack Seal	7	25.4
000003540	LOPEZ ST	GRANT ST-NATIONAL AVE	Local	514	1,485	2028	Crack Seal	431	15.1
000002120	SILVA AVE	END-DOLORES ST	Local	151	435	2028	Crack Seal	126	10.8
000002140	MCRAE ST	ALAMO ST-SILVA AVE	Local	269	777	2028	Crack Seal	226	10.5
000007510	CASSIDY DR	KATHRYN DR-LORI LN	Local	460	1,327	2028	Crack Seal	385	10.0
000008090	7TH ST	KATHRYN DR-MEADOW CREST DR	Local	100	724	2028	Crack Seal	210	6.3
000008070	7TH ST	MYRTLE AVE-DIANE AVE	Local	240	1,733	2028	Crack Seal	503	5.8
000008100	7TH ST	MEADOW CREST DR-LUTHERAN LN	Local	311	2,243	2028	Crack Seal	651	5.3
000008130	7TH ST	DALBEY DR-MOUNTAIN VIEW DR	Local	202	1,460	2028	Crack Seal	424	4.8
000008110	7TH ST	LUTHERAN LN-LORI LN	Local	71	515	2028	Crack Seal	150	4.6
000008060	7TH ST	ALVERA DR-MYRTLE AVE	Local	787	5,685	2028	Crack Seal	1,651	4.6
000002740	UNION ST	RINCON ST-ALAMO ST	Local	440	1,271	2028	Edge Mill & Overlay 1.5"	23,642	2.5
000006170	RAYNOLDS AVE	5TH ST-6TH ST	Local	377	1,090	2028	Edge Mill & Overlay 1.5"	20,286	2.5
000005760	UNIVERSITY AVE	DIAMOND ST-8TH ST	Local	200	576	2028	Edge Mill & Overlay 1.5"	10,724	2.4
000000920	FRONTAGE RD 2143	987 FT S. FROM COMMERCE DR-COMMERCE DR	Local	987	2,850	2028	Overlay 1.5"	51,497	2.4
000002460	TECOLOTE ST	MONTEZUMA AVE-LOPEZ ST	Local	220	636	2028	Edge Mill & Overlay 1.5"	11,836	2.4
000000350	S GRAND AVE	RAMP-RAMP	Local	1,021	2,949	2028	Overlay 1.5"	53,288	2.3
000008230	MULBERRY LN	END-ROSE LN	Local	584	1,686	2028	Overlay 1.5"	30,470	2.3
000000390	BIBB INDUSTRIAL DR	PARK & RIDE TURN-B D 1665 INDUSTRIAL RD	Local	301	871	2028	Overlay 1.5"	15,733	2.3
000005460	11TH ST	TILDEN AVE-JACKSON ST	Local	424	1,225	2028	Edge Mill & Overlay 1.5"	22,798	2.3
000006940	CINDER RD	ROSE ST-ACCESS AVE	Local	297	857	2028	Overlay 1.5"	15,488	2.3



LAS VEGAS, NM - 2019 PAVEMENT PRESENT STATUS AND RECOMMENDED WORK PROGRAMS

Appendix E Recommended Ten-Year Work Programs – By Year and CE
January 14, 2020

Table E.4: Budget Recommended Rehabilitations - \$0.7M/Year on City-Maintained Paved Roads (Sorted by Implementation Year and Cost Effectiveness)
All Paved Sections - City Maintained, 2020 to 2029, Min Exclusion: 1 yrs, Inflation Rate: 2%, Discount Rate: 1%, Include Super Sections: No, Include Committed Projects: No, Tolerance: 0%

Section #	Street	Limits	Functional Class	CL-Length (ft.)	Area (sq. yd.)	Implementation Year	Treatment	Cost (\$)	Cost Effectiveness
0000001780	KEITHLEY ST	UNION ST-END	Local	334	963	2028	Overlay 1.5"	17,409	2.3
0000002260	BERNAL ST	CHAVEZ ST-UNION ST	Local	432	1,248	2028	Edge Mill & Overlay 1.5"	23,228	2.3
0000007630	COLORADO DR	ARMIJO ST-8TH ST	Local	841	2,430	2028	Edge Mill & Overlay 1.5"	45,225	2.3
0000004380	SALAZAR ST	SANTA ANA ST-END	Local	188	542	2028	Overlay 1.5"	9,788	2.3
0000005590	12TH ST	DOUGLAS ST-DIAMOND ST	Local	218	629	2028	Edge Mill & Overlay 1.5"	11,698	2.3
0000007500	MARK DR	KATHRYN DR-LORI LN	Local	470	1,357	2028	Edge Mill & Overlay 1.5"	25,255	2.3
0000003550	LOPEZ ST	NATIONAL AVE-VALENCIA ST	Local	365	1,055	2028	Edge Mill & Overlay 1.5"	19,637	2.2
0000002470	TECOLOTE ST	LOPEZ ST-ROMERO ST	Local	228	659	2028	Edge Mill & Overlay 1.5"	12,267	2.2
0000003280	N GONZALES ST	DAVIS DR-SAN MIGUEL ST	Local	196	565	2028	Edge Mill & Overlay 1.5"	10,519	2.2
0000002300	SAPELLO ST	CHAVEZ ST-UNION ST	Local	436	1,260	2028	Edge Mill & Overlay 1.5"	23,437	2.2
0000004050	MORENO ST	MORRISON ST-NEW MEXICO AVE	Local	474	1,368	2028	Edge Mill & Overlay 1.5"	25,463	2.2
0000008830	LAS VEGAS BLVD	LEGION DR-2413 FT N OF LEGION DR	Local	2,413	6,970	2028	Overlay 1.5"	125,947	2.2
0000002110	DOLORES ST	ALAMO ST-SILVA AVE	Local	282	816	2028	Edge Mill & Overlay 1.5"	15,176	2.2
0000000940	FRONTAGE RD 2143	BOBBY JOE CT-CUMBRES PATIO	Local	636	1,838	2028	Overlay 1.5"	33,216	2.2
0000005190	10TH ST	TILDEN AVE-JACKSON ST	Local	417	1,203	2028	Edge Mill & Overlay 1.5"	22,389	2.2
0000006220	RAYNOLDS AVE	10TH ST-CINDER RD	Local	197	570	2028	Overlay 1.5"	10,304	2.2
0000004280	RIO ARRIBA ST	ROMERO ST-END	Local	155	448	2028	Overlay 1.5"	8,101	1.9
0000002890	SOUTH PACIFIC ST	PEREZ ST & S GONZALES ST-VALLEY ST	Arterial	403	1,163	2029	Crack Seal	344	168.8
0000005320	LINCOLN AVE	11TH ST-12TH ST	Local	306	443	2029	Crack Seal	131	56.9
0000006710	BACA AVE	2ND ST-3RD ST	Collector	376	1,087	2029	Crack Seal	322	36.9
0000006920	POWER POINT WAY	CINDER RD-END	Local	8	23	2029	Crack Seal	7	35.4
0000006930	ACCESS AVE	CINDER RD-END	Local	7	19	2029	Crack Seal	6	33.5
0000005310	LINCOLN AVE	10TH ST-11TH ST	Local	376	543	2029	Crack Seal	161	31.5
0000003540	LOPEZ ST	GRANT ST-NATIONAL AVE	Local	514	1,485	2029	Crack Seal	449	16.0
0000006510	9TH ST	WASHINGTON AVE-END	Local	288	833	2029	Crack Seal	247	13.5
0000008150	7TH ST	LEE DR-LEGION DR	Local	302	2,178	2029	Crack Seal	645	12.8
0000008160	7TH ST	LEGION DR-WILLIAMS DR	Local	2,622	18,933	2029	Crack Seal	5,608	10.7
0000008120	7TH ST	LORI LN-DALBEY DR	Local	296	2,136	2029	Crack Seal	633	10.6
0000002120	SILVA AVE	END-DOLORES ST	Local	151	435	2029	Crack Seal	131	10.5
0000008050	7TH ST	MILLS AVE-ALVERA DR	Local	505	2,915	2029	Crack Seal	863	8.1
0000006180	RAYNOLDS AVE	6TH ST-7TH ST	Local	382	1,103	2029	Edge Mill & Overlay 1.5"	20,928	2.0
0000004040	MORENO ST	SOUTH PACIFIC ST-MORRISON ST	Local	599	1,730	2029	Edge Mill & Overlay 1.5"	32,827	2.0
0000008740	CALLE ALEGRE	LEGION DR-SANDOVAL ST	Local	773	2,232	2029	Edge Mill & Overlay 1.5"	42,356	2.0
0000002250	BERNAL ST	DON FIDEL ST-CHAVEZ ST	Local	208	601	2029	Edge Mill & Overlay 1.5"	11,398	2.0
0000003240	N GONZALES ST	AFFORDABLE AUTO CAR TURN-BERNALILLO ST	Local	343	992	2029	Edge Mill & Overlay 1.5"	18,828	2.0
0000006910	CINDER RD	PALO VERDE DR-POWER POINT WAY	Local	1,572	4,540	2029	Overlay 1.5"	83,686	2.0
0000008760	CALLE CONTENTA	LEGION DR-CALLE CONTENTA	Local	1,088	3,143	2029	Edge Mill & Overlay 1.5"	59,649	2.0
0000002100	RINCON ST	NEW MEXICO AVE-END	Local	229	662	2029	Overlay 1.5"	12,199	2.0
0000005440	GALLINAS ST	10TH ST-11TH ST	Local	377	1,088	2029	Edge Mill & Overlay 1.5"	20,644	2.0
0000008190	TRAILER COURT ACCESS	WEST END-EAST END	Local	818	2,363	2029	Overlay 1.5"	43,561	2.0
0000008470	LONGVIEW DR	VEGAS DR-MOUNTAIN VIEW DR	Local	466	1,345	2029	Edge Mill & Overlay 1.5"	25,534	2.0
0000007580	LEE DR	7TH ST-KIERIG ST	Local	1,037	2,994	2029	Edge Mill & Overlay 1.5"	56,832	2.0
0000001290	JACKSON ST	END-RAILROAD AVE	Local	219	632	2029	Overlay 1.5"	11,640	2.0
0000006880	CINDER RD	RAYNOLDS AVE-MILLS AVE	Local	457	1,320	2029	Edge Mill & Overlay 1.5"	25,047	2.0
0000008180	JUNIPER DR	NORTH ST-LILAC LN	Local	986	2,849	2029	Overlay 1.5"	52,510	2.0
0000002270	BERNAL ST	UNION ST-NEW MEXICO AVE	Local	236	681	2029	Edge Mill & Overlay 1.5"	12,919	2.0
0000006660	PARK PL	BACA AVE-END	Local	941	2,718	2029	Edge Mill & Overlay 1.5"	51,589	2.0
0000003760	KEEN ST	VALLEY ST-SOCORRO ST	Local	502	1,449	2029	Overlay 1.5"	26,709	2.0
0000008220	ROSE LN	7TH ST-WILLOW DR	Local	802	2,316	2029	Overlay 1.5"	42,693	2.0
0000008370	HARRIS RD	7TH ST-COLLINS DR	Local	329	949	2029	Overlay 1.5"	17,491	1.9
0000003260	N GONZALES ST	DELGADO ST-TAOS ST	Local	321	927	2029	Edge Mill & Overlay 1.5"	17,601	1.9
0000004560	MORA ST	CHURCH ST-CHURCH ST & NEW MEXICO AVE	Local	69	200	2029	Edge Mill & Overlay 1.5"	3,800	1.6



LAS VEGAS, NM - 2019 PAVEMENT PRESENT STATUS AND RECOMMENDED WORK PROGRAMS

Appendix E Recommended Ten-Year Work Programs – By Year and CE
January 14, 2020

Table E.5: Budget Recommended Rehabilitations - Achieve a Network Average PQI = 60 in 10 Years (Sorted by Implementation Year and Cost Effectiveness)
All Paved Sections - City Maintained, 2020 to 2029, Min Exclusion: 1 yrs, Inflation Rate: 2%, Discount Rate: 1%, Include Super Sections: No, Include Committed Projects: No, Tolerance: 0%

Section #	Street	Limits	Functional Class	CL-Length (ft.)	Area (sq. yd.)	Implementation Year	Treatment	Cost (\$)	Cost Effectiveness
0000002890	SOUTH PACIFIC ST	PEREZ ST & S GONZALES ST-VALLEY ST	Arterial	403	1,163	2020	Crack Seal	288	134.4
0000002970	PLAZA	HOT SPRINGS BLVD-NATIONAL AVE & PLAZA PKWY	Arterial	173	250	2020	Edge Mill & Overlay 2.0"	4,345	65.1
0000006790	11TH ST	BACA AVE-SAN FRANCISCO AVE	Local	394	569	2020	Crack Seal	141	63.1
0000006710	BACA AVE	2ND ST-3RD ST	Collector	376	1,087	2020	Crack Seal	269	36.5
0000000730	MILLS AVE	HOT SPRINGS BLVD-N GONZALES ST	Arterial	629	3,631	2020	Edge Mill & Overlay 2.0"	63,004	33.6
0000000870	MILLS AVE	1ST ST-RAILROAD AVE & N GRAND AVE	Arterial	1,344	7,766	2020	Edge Mill & Overlay 2.0"	134,749	33.4
0000000810	MILLS AVE	9TH ST-8TH ST	Arterial	393	2,272	2020	Edge Mill & Overlay 2.0"	39,427	33.2
0000007980	7TH ST	UNIVERSITY AVE-NATIONAL AVE	Arterial	436	1,260	2020	Edge Mill & Overlay 2.0"	21,869	32.6
0000007990	7TH ST	NATIONAL AVE-COLUMBIA AVE	Arterial	430	1,241	2020	Edge Mill & Overlay 2.0"	21,528	32.6
0000002860	SOUTH PACIFIC ST	SAPELLO ST-INDEPENDENCE AVE	Arterial	160	463	2020	Edge Mill & Overlay 2.0"	8,035	32.6
0000002910	SOUTH PACIFIC ST	SOCORRO ST-GRANT ST	Arterial	294	850	2020	Edge Mill & Overlay 2.0"	14,752	32.6
0000007950	7TH ST	N GRAND AVE & JACKSON ST-LINCOLN AVE	Arterial	489	1,413	2020	Edge Mill & Overlay 2.0"	24,520	32.6
0000008670	MOUNTAIN VIEW DR	LONGVIEW DR-LONGVIEW DR	Arterial	596	1,722	2020	Edge Mill & Overlay 2.0"	29,879	32.5
0000008660	MOUNTAIN VIEW DR	EAST DR-LONGVIEW DR	Arterial	751	2,171	2020	Edge Mill & Overlay 2.0"	37,662	32.5
0000002920	SOUTH PACIFIC ST	GRANT ST-MORENO ST	Arterial	357	1,030	2020	Edge Mill & Overlay 2.0"	17,878	32.5
0000002830	SOUTH PACIFIC ST	RINCON ST-ALAMO ST	Arterial	439	1,268	2020	Edge Mill & Overlay 2.0"	22,004	32.5
0000002840	SOUTH PACIFIC ST	ALAMO ST-BERNAL ST	Arterial	459	1,327	2020	Edge Mill & Overlay 2.0"	23,026	32.5
0000002800	SOUTH PACIFIC ST	SABINO ST-PINON ST	Arterial	490	1,416	2020	Edge Mill & Overlay 2.0"	24,576	32.5
0000002810	SOUTH PACIFIC ST	PINON ST-MONIA ST	Arterial	453	1,310	2020	Edge Mill & Overlay 2.0"	22,721	32.5
0000002820	SOUTH PACIFIC ST	MONIA ST-RINCON ST	Arterial	486	1,405	2020	Edge Mill & Overlay 2.0"	24,375	32.5
0000002850	SOUTH PACIFIC ST	BERNAL ST-SAPELLO ST	Arterial	516	1,491	2020	Edge Mill & Overlay 2.0"	25,869	32.5
0000002880	SOUTH PACIFIC ST	TECOLOTE ST-PEREZ ST & S GONZALES ST	Arterial	371	1,071	2020	Edge Mill & Overlay 2.0"	18,576	32.5
0000008000	7TH ST	COLUMBIA AVE-WASHINGTON AVE	Arterial	413	1,193	2020	Edge Mill & Overlay 2.0"	20,701	32.4
0000008010	7TH ST	WASHINGTON AVE-BACA AVE	Arterial	841	2,430	2020	Edge Mill & Overlay 2.0"	42,159	32.4
0000008030	7TH ST	FRIEDMAN AVE-RAYNOLDS AVE	Arterial	477	1,379	2020	Edge Mill & Overlay 2.0"	23,928	32.3
0000008020	7TH ST	BACA AVE-FRIEDMAN AVE	Arterial	892	2,576	2020	Edge Mill & Overlay 2.0"	44,694	32.2
0000002900	SOUTH PACIFIC ST	VALLEY ST-SOCORRO ST	Arterial	541	1,562	2020	Edge Mill & Overlay 2.0"	27,107	31.1
0000002870	SOUTH PACIFIC ST	INDEPENDENCE AVE-TECOLOTE ST	Arterial	286	826	2020	Edge Mill & Overlay 2.0"	14,329	30.7
0000008860	LEGION DR	7TH ST-8TH ST	Arterial	2,183	6,307	2020	Edge Mill & Overlay 2.0"	109,433	30.5
0000007970	7TH ST	DOUGLAS ST-UNIVERSITY AVE	Arterial	364	1,051	2020	Edge Mill & Overlay 2.0"	18,239	30.0
0000008850	LEGION DR	COLLINS DR-7TH ST	Arterial	910	2,627	2020	Edge Mill & Overlay 2.0"	45,587	29.6
0000008840	LEGION DR	GRAND AVE & N GRAND AVE-COLLINS DR	Arterial	5,208	15,044	2020	Edge Mill & Overlay 2.0"	261,014	29.6
0000008890	LEGION DR	CALLE BONITA-LONGVIEW DR	Arterial	738	2,132	2020	Edge Mill & Overlay 2.0"	36,985	28.0
0000002930	SOUTH PACIFIC ST	MORENO ST-PLAZA PKWY	Arterial	254	733	2020	Edge Mill & Overlay 2.0"	12,722	27.8
0000000750	MILLS AVE	ENCINO ST-ENCINO ST	Arterial	319	2,305	2020	Edge Mill & Overlay 2.0"	39,986	26.9
0000000850	MILLS AVE	723 FT W OF 6TH ST-2ND ST	Arterial	963	6,953	2020	Edge Mill & Overlay 2.0"	120,634	26.9
0000000760	MILLS AVE	ENCINO ST-DAHLIA ST	Arterial	161	1,163	2020	Edge Mill & Overlay 2.0"	20,174	26.8
0000000840	MILLS AVE	6TH ST-723 FT W OF 6TH ST	Arterial	723	5,222	2020	Edge Mill & Overlay 2.0"	90,610	26.8
0000000780	MILLS AVE	BRIDGE-CINDER RD	Arterial	441	3,188	2020	Edge Mill & Overlay 2.0"	55,311	26.8
0000000770	MILLS AVE	DAHLIA ST-BRIDGE	Arterial	584	4,220	2020	Edge Mill & Overlay 2.0"	73,218	26.8
0000000740	MILLS AVE	N GONZALES ST-ENCINO ST	Arterial	320	2,308	2020	Edge Mill & Overlay 2.0"	40,048	26.6
0000002790	SOUTH PACIFIC ST	S GRAND AVE-SABINO ST	Arterial	148	428	2020	Edge Mill & Overlay 2.0"	7,418	26.6
0000000800	MILLS AVE	10TH ST-9TH ST	Arterial	375	2,708	2020	Edge Mill & Overlay 2.0"	46,979	26.5
0000000860	MILLS AVE	2ND ST-1ST ST	Arterial	371	2,678	2020	Edge Mill & Overlay 2.0"	46,464	26.5
0000005320	LINCOLN AVE	11TH ST-12TH ST	Local	306	443	2020	Crack Seal	110	25.8
0000005310	LINCOLN AVE	10TH ST-11TH ST	Local	376	543	2020	Crack Seal	135	24.6
0000000820	MILLS AVE	8TH ST-7TH ST	Arterial	489	4,241	2020	Edge Mill & Overlay 2.0"	73,574	22.1
0000001980	PINON ST	CHAVEZ ST-UNION ST	Local	432	1,249	2020	Crack Seal	309	22.0
0000007210	8TH ST	DORA CELESTE DR-ROSE DR	Arterial	257	742	2020	Overlay 2.0"	12,541	18.2
0000007030	8TH ST	WASHINGTON AVE-BACA AVE	Arterial	840	2,428	2020	Edge Mill & Overlay 2.0"	42,122	17.7
0000007000	8TH ST	UNIVERSITY AVE-NATIONAL AVE	Arterial	414	1,195	2020	Edge Mill & Overlay 2.0"	20,735	17.7
0000007060	8TH ST	RAYNOLDS AVE-MILLS AVE	Arterial	604	1,744	2020	Edge Mill & Overlay 2.0"	30,259	17.7
0000006970	8TH ST	JACKSON ST-LINCOLN AVE	Arterial	414	1,197	2020	Edge Mill & Overlay 2.0"	20,766	17.7
0000007040	8TH ST	BACA AVE-FRIEDMAN AVE	Arterial	879	2,540	2020	Edge Mill & Overlay 2.0"	44,068	17.7
0000007010	8TH ST	NATIONAL AVE-COLUMBIA AVE	Arterial	435	1,258	2020	Edge Mill & Overlay 2.0"	21,823	17.7
0000007020	8TH ST	COLUMBIA AVE-WASHINGTON AVE	Arterial	429	1,239	2020	Edge Mill & Overlay 2.0"	21,497	17.7



LAS VEGAS, NM - 2019 PAVEMENT PRESENT STATUS AND RECOMMENDED WORK PROGRAMS

Appendix E Recommended Ten-Year Work Programs – By Year and CE
January 14, 2020

Table E.5: Budget Recommended Rehabilitations - Achieve a Network Average PQI = 60 in 10 Years (Sorted by Implementation Year and Cost Effectiveness)
All Paved Sections - City Maintained, 2020 to 2029, Min Exclusion: 1 yrs, Inflation Rate: 2%, Discount Rate: 1%, Include Super Sections: No, Include Committed Projects: No, Tolerance: 0%

Section #	Street	Limits	Functional Class	CL-Length (ft.)	Area (sq. yd.)	Implementation Year	Treatment	Cost (\$)	Cost Effectiveness
0000007170	8TH ST	KANE DR-SPERRY DR	Arterial	287	830	2020	Edge Mill & Overlay 2.0"	14,395	17.7
0000007960	7TH ST	LINCOLN AVE-DOUGLAS ST	Arterial	399	1,153	2021	Edge Mill & Overlay 2.0"	20,409	31.7
0000000790	MILLS AVE	CINDER RD-10TH ST	Arterial	247	1,785	2021	Edge Mill & Overlay 2.0"	31,595	26.3
0000007050	8TH ST	FRIEDMAN AVE-RAYNOLDS AVE	Arterial	478	1,381	2021	Edge Mill & Overlay 2.0"	24,438	17.1
0000007150	8TH ST	CATALINA CT-CORONADO DR	Arterial	295	851	2021	Edge Mill & Overlay 2.0"	15,062	17.1
0000007180	8TH ST	SPERRY DR-HIGHLAND DR	Arterial	287	830	2021	Edge Mill & Overlay 2.0"	14,683	17.1
0000007160	8TH ST	CORONADO DR-KANE DR	Arterial	281	811	2021	Edge Mill & Overlay 2.0"	14,356	17.0
0000007190	8TH ST	HIGHLAND DR-ALLISON ST	Arterial	1,074	3,102	2021	Edge Mill & Overlay 2.0"	54,889	16.9
0000002940	PLAZA PKWY	SOUTH PACIFIC ST-S GONZALES ST & N GONZALES ST & BRIDGE ST	Collector	457	661	2021	Edge Mill & Overlay 2.0"	11,690	16.6
0000007070	8TH ST	MILLS AVE-DIANE AVE	Arterial	1,472	4,251	2021	Edge Mill & Overlay 2.0"	75,237	16.5
0000006990	8TH ST	DOUGLAS ST-UNIVERSITY AVE	Arterial	332	960	2021	Edge Mill & Overlay 2.0"	16,989	16.2
0000002990	HOT SPRINGS BLVD	PLAZA-VALENCIA ST	Arterial	180	520	2021	Edge Mill & Overlay 2.0"	9,208	16.1
0000007220	8TH ST	ROSE DR-TUPELO ST	Arterial	69	199	2021	Overlay 2.0"	3,434	16.1
0000006980	8TH ST	LINCOLN AVE-DOUGLAS ST	Arterial	402	1,161	2021	Edge Mill & Overlay 2.0"	20,543	16.0
0000007140	8TH ST	COLORADO DR-CATALINA CT	Arterial	300	868	2021	Edge Mill & Overlay 2.0"	15,353	16.0
0000006960	8TH ST	TILDEN AVE-JACKSON ST	Arterial	422	1,219	2021	Edge Mill & Overlay 2.0"	21,569	16.0
0000007130	8TH ST	LEGION DR-COLORADO DR	Arterial	282	816	2021	Edge Mill & Overlay 2.0"	14,433	15.1
0000003070	HOT SPRINGS BLVD	TAOS ST-MORA ST	Arterial	599	1,731	2021	Edge Mill & Overlay 2.0"	30,630	14.6
0000008040	7TH ST	RAYNOLDS AVE-MILLS AVE	Arterial	604	3,487	2021	Edge Mill & Overlay 2.0"	61,708	14.6
0000003080	HOT SPRINGS BLVD	MORA ST-SAN MIGUEL ST	Arterial	463	1,336	2021	Edge Mill & Overlay 2.0"	23,645	14.2
0000003060	HOT SPRINGS BLVD	FLORESTA ST-TAOS ST	Arterial	174	503	2021	Edge Mill & Overlay 2.0"	8,902	14.0
0000003020	HOT SPRINGS BLVD	SANTA ANA ST-BERNALILLO ST	Arterial	253	729	2021	Edge Mill & Overlay 2.0"	12,909	13.9
0000006930	ACCESS AVE	CINDER RD-END	Local	7	19	2021	Crack Seal	5	12.9
0000008160	7TH ST	LEGION DR-WILLIAMS DR	Local	2,622	18,933	2021	Crack Seal	4,787	12.8
0000003540	LOPEZ ST	GRANT ST-NATIONAL AVE	Local	514	1,485	2021	Crack Seal	375	12.5
0000006510	9TH ST	WASHINGTON AVE-END	Local	288	833	2021	Crack Seal	210	11.5
0000006920	POWER POINT WAY	CINDER RD-END	Local	8	23	2021	Crack Seal	6	11.4
0000007080	8TH ST	DIANE AVE-KATHRYN DR	Arterial	1,240	5,371	2021	Edge Mill & Overlay 2.0"	95,056	11.4
0000007090	8TH ST	KATHRYN DR-LORI LN	Arterial	466	2,020	2021	Edge Mill & Overlay 2.0"	35,752	11.4
0000007120	8TH ST	ERB PL-LEGION DR	Arterial	537	2,327	2021	Edge Mill & Overlay 2.0"	41,189	10.7
0000007110	8TH ST	DALBEY DR-ERB PL	Arterial	418	1,809	2021	Edge Mill & Overlay 2.0"	32,018	10.7
0000008150	7TH ST	LEE DR-LEGION DR	Local	302	2,178	2021	Crack Seal	551	10.6
0000007100	8TH ST	LORI LN-DALBEY DR	Arterial	297	1,287	2021	Edge Mill & Overlay 2.0"	22,784	10.0
0000008120	7TH ST	LORI LN-DALBEY DR	Local	296	2,136	2021	Crack Seal	540	9.5
0000006900	CINDER RD	1257 FT N OF MILLS AVE-PALO VERDE DR	Collector	3,182	9,192	2021	Overlay 2.0"	158,377	9.3
0000006890	CINDER RD	MILLS AVE-1257 FT N OF MILLS AVE	Collector	1,257	3,630	2021	Overlay 2.0"	62,549	8.9
0000007720	WILLIAMS DR	JOHN ST-8TH ST	Collector	1,437	4,150	2021	Overlay 2.0"	71,499	8.5
0000002160	ALAMO ST	DOLORES ST-MCRAE ST	Collector	525	1,516	2021	Edge Mill & Overlay 2.0"	26,825	8.4
0000006740	BACA AVE	5TH ST-6TH ST	Collector	380	1,098	2021	Edge Mill & Overlay 2.0"	19,433	8.4
0000002170	ALAMO ST	MCRAE ST-SOUTH PACIFIC ST	Collector	543	1,568	2021	Edge Mill & Overlay 2.0"	27,741	8.4
0000002210	ALAMO ST	UNION ST-NEW MEXICO AVE	Collector	248	715	2021	Edge Mill & Overlay 2.0"	12,659	8.4
0000005820	W NATIONAL AVE	4TH ST-NATIONAL AVE & 5TH ST	Collector	387	1,119	2021	Edge Mill & Overlay 2.0"	19,805	8.4
0000008050	7TH ST	MILLS AVE-ALVERA DR	Local	505	2,915	2021	Crack Seal	737	8.3
0000005830	NATIONAL AVE	5TH ST & W NATIONAL AVE-6TH ST	Collector	377	1,090	2021	Edge Mill & Overlay 2.0"	19,294	8.3
0000005840	NATIONAL AVE	6TH ST-7TH ST	Collector	368	1,063	2021	Edge Mill & Overlay 2.0"	18,808	8.3
0000002190	ALAMO ST	DON FIDEL ST-CHAVEZ ST	Collector	213	616	2021	Edge Mill & Overlay 2.0"	10,909	8.3
0000005850	NATIONAL AVE	7TH ST-8TH ST	Collector	375	1,082	2021	Edge Mill & Overlay 2.0"	19,146	8.3
0000002200	ALAMO ST	CHAVEZ ST-UNION ST	Collector	423	1,221	2021	Edge Mill & Overlay 2.0"	21,606	8.2
0000006720	BACA AVE	3RD ST-4TH ST	Collector	385	1,111	2021	Edge Mill & Overlay 2.0"	19,667	8.1
0000001770	INDEPENDENCE AVE	RIVER RD & PRINCE ST-SOUTH PACIFIC ST	Collector	1,362	3,934	2021	Edge Mill & Overlay 2.0"	69,627	8.1
0000006750	BACA AVE	6TH ST-7TH ST	Collector	379	1,095	2021	Edge Mill & Overlay 2.0"	19,386	7.9
0000006700	BACA AVE	1ST ST-2ND ST	Collector	392	1,131	2021	Edge Mill & Overlay 2.0"	20,016	7.9
0000002180	ALAMO ST	SOUTH PACIFIC ST-DON FIDEL ST	Collector	218	630	2021	Edge Mill & Overlay 2.0"	11,145	7.9
0000006760	BACA AVE	7TH ST-8TH ST	Collector	376	1,087	2021	Edge Mill & Overlay 2.0"	19,233	7.9
0000005880	NATIONAL AVE	11TH ST-12TH ST	Collector	374	1,082	2021	Edge Mill & Overlay 2.0"	19,141	7.8
0000006770	BACA AVE	8TH ST-MORA AVE & 9TH ST	Collector	399	1,152	2021	Edge Mill & Overlay 2.0"	20,389	7.8



LAS VEGAS, NM - 2019 PAVEMENT PRESENT STATUS AND RECOMMENDED WORK PROGRAMS

Appendix E Recommended Ten-Year Work Programs – By Year and CE
January 14, 2020

Table E.5: Budget Recommended Rehabilitations - Achieve a Network Average PQI = 60 in 10 Years (Sorted by Implementation Year and Cost Effectiveness)
All Paved Sections - City Maintained, 2020 to 2029, Min Exclusion: 1 yrs, Inflation Rate: 2%, Discount Rate: 1%, Include Super Sections: No, Include Committed Projects: No, Tolerance: 0%

Section #	Street	Limits	Functional Class	CL-Length (ft.)	Area (sq. yd.)	Implementation Year	Treatment	Cost (\$)	Cost Effectiveness
000006780	BACA AVE	MORA AVE & 9TH ST-11TH ST	Collector	476	1,374	2021	Edge Mill & Overlay 2.0"	24,316	7.8
000006670	E BACA AVE	RAILROAD AVE-BACA AVE & N GRAND AVE	Collector	545	1,574	2021	Edge Mill & Overlay 2.0"	27,863	7.7
000002150	ALAMO ST	S GRAND AVE & N GRAND AVE-DOLORES ST	Collector	451	1,303	2021	Edge Mill & Overlay 2.0"	23,057	7.7
000005910	BRIDGE ST	VALENCIA ST-PLAZA PKWY & S GONZALES ST & N GONZALES ST	Collector	678	1,959	2021	Edge Mill & Overlay 2.0"	34,669	7.6
000007300	OLD NATIONAL RD	THRUPPS LN-ERB PL	Local	500	723	2021	Overlay 1.5"	11,370	7.4
000008070	7TH ST	MYRTLE AVE-DIANE AVE	Local	240	1,733	2021	Crack Seal	438	7.4
000001750	PRINCE ST	N GRAND AVE-10TH ST	Collector	498	1,438	2021	Edge Mill & Overlay 2.0"	25,454	7.4
000001740	PRINCE ST	RAILROAD AVE-N GRAND AVE	Collector	501	1,447	2021	Edge Mill & Overlay 2.0"	25,604	7.4
000006730	BACA AVE	4TH ST-5TH ST	Collector	373	1,078	2021	Edge Mill & Overlay 2.0"	19,070	7.3
000008080	7TH ST	DIANE AVE-KATHRYN DR	Local	1,361	9,832	2021	Crack Seal	2,486	7.3
000005890	NATIONAL AVE	12TH ST-BRIDGE ST & PASEO DEL LAS ESCUELAS ST	Collector	373	1,077	2021	Edge Mill & Overlay 2.0"	19,060	7.2
000005300	LINCOLN AVE	9TH ST-10TH ST	Local	374	540	2021	Edge Mill & Overlay 1.5"	8,751	7.2
000006680	BACA AVE	BACA AVE & N GRAND AVE-PARK PL	Collector	185	536	2021	Edge Mill & Overlay 2.0"	9,478	7.2
000001760	PRINCE ST	10TH ST-INDEPENDENCE AVE & RIVER RD	Collector	590	1,705	2021	Edge Mill & Overlay 2.0"	30,174	7.1
000006690	BACA AVE	PARK PL-1ST ST	Collector	356	1,029	2021	Edge Mill & Overlay 2.0"	18,216	7.1
000005290	LINCOLN AVE	8TH ST-9TH ST	Local	377	545	2021	Edge Mill & Overlay 1.5"	8,828	7.1
000002890	SOUTH PACIFIC ST	PEREZ ST & S GONZALES ST-VALLEY ST	Arterial	403	1,163	2022	Crack Seal	300	133.2
000006710	BACA AVE	2ND ST-3RD ST	Collector	376	1,087	2022	Crack Seal	280	35.2
000005320	LINCOLN AVE	11TH ST-12TH ST	Local	306	443	2022	Crack Seal	114	24.4
000005310	LINCOLN AVE	10TH ST-11TH ST	Local	376	543	2022	Crack Seal	140	23.3
000001980	PINON ST	CHAVEZ ST-UNION ST	Local	432	1,249	2022	Crack Seal	322	22.3
000008130	7TH ST	DALBEY DR-MOUNTAIN VIEW DR	Local	202	1,460	2022	Crack Seal	376	7.3
000008090	7TH ST	KATHRYN DR-MEADOW CREST DR	Local	100	724	2022	Crack Seal	187	7.0
000008110	7TH ST	LUTHERAN LN-LORI LN	Local	71	515	2022	Crack Seal	133	6.9
000008060	7TH ST	ALVERA DR-MYRTLE AVE	Local	787	5,685	2022	Crack Seal	1,466	6.9
000008650	MOUNTAIN VIEW DR	N GRAND AVE-EAST DR	Arterial	755	2,180	2022	Full Reconstruction ART 3.0" HMA + 6" UTBC	158,463	6.8
000008680	MOUNTAIN VIEW DR	LONGVIEW DR-MORELAND DR	Arterial	1,728	4,993	2022	Full Reconstruction ART 3.0" HMA + 6" UTBC	362,870	6.8
000008690	MOUNTAIN VIEW DR	MORELAND DR-COLLINS DR	Arterial	363	1,049	2022	Full Reconstruction ART 3.0" HMA + 6" UTBC	76,219	6.8
000008700	MOUNTAIN VIEW DR	COLLINS DR-7TH ST	Arterial	793	2,292	2022	Full Reconstruction ART 3.0" HMA + 6" UTBC	166,587	6.8
000005810	W NATIONAL AVE	N GRAND AVE & NATIONAL AVE-4TH ST	Collector	245	707	2022	Edge Mill & Overlay 2.0"	12,760	6.7
000002960	PLAZA	N GONZALES ST-HOT SPRINGS BLVD	Local	410	592	2022	Edge Mill & Overlay 1.5"	9,783	6.4
000005280	LINCOLN AVE	7TH ST-8TH ST	Local	381	551	2022	Edge Mill & Overlay 1.5"	9,101	6.1
000008100	7TH ST	MEADOW CREST DR-LUTHERAN LN	Local	311	2,243	2022	Crack Seal	578	5.9
000007520	DALBEY DR	8TH ST-7TH ST	Local	1,726	2,492	2022	Edge Mill & Overlay 1.5"	41,183	5.9
000002730	UNION ST	MONIA ST-RINCON ST	Local	481	695	2022	Edge Mill & Overlay 1.5"	11,482	5.9
000006290	4TH ST	FRIEDMAN AVE-RAYNOLDS AVE	Local	478	691	2022	Edge Mill & Overlay 1.5"	11,416	5.9
000006080	5TH ST	N GRAND AVE-UNIVERSITY AVE	Local	285	411	2022	Edge Mill & Overlay 1.5"	6,791	5.9
000007290	THRUPPS LN	8TH ST-OLD NATIONAL RD	Local	581	839	2022	Overlay 1.5"	13,464	5.9
000002950	N GONZALES ST	BRIDGE ST & PLAZA PKWY & S GONZALES ST-PLAZA	Local	240	347	2022	Edge Mill & Overlay 1.5"	5,735	5.9
000008140	7TH ST	MOUNTAIN VIEW DR-LEE DR	Local	567	4,094	2022	Crack Seal	1,056	5.8
000006841	MORA AVE	SULZBACHER AVE-BACA AVE	Local	787	1,136	2022	Edge Mill & Overlay 1.5"	18,777	5.8
000002720	UNION ST	PINON ST-MONIA ST	Local	462	668	2022	Edge Mill & Overlay 1.5"	11,036	5.7
000002710	UNION ST	SABINO ST-PINON ST	Local	458	661	2022	Edge Mill & Overlay 1.5"	10,924	5.7
000004410	SANTA FE ST	MORRISON ST-NEW MEXICO AVE	Local	298	431	2022	Edge Mill & Overlay 1.5"	7,121	5.7
000003300	S GONZALES ST	N GONZALES ST & BRIDGE ST & PLAZA PKWY-MORENO ST	Local	197	285	2022	Edge Mill & Overlay 1.5"	4,709	5.6
000006130	5TH ST	BACA AVE-FRIEDMAN AVE	Local	882	1,274	2022	Edge Mill & Overlay 1.5"	21,056	5.6
000006370	3RD ST	N GRAND AVE-COLUMBIA AVE	Local	274	395	2022	Edge Mill & Overlay 1.5"	6,528	5.5
000004390	SANTA FE ST	HOT SPRINGS BLVD-CHURCH ST	Local	547	790	2022	Edge Mill & Overlay 1.5"	13,061	5.4
000006610	2ND ST	N GRAND AVE-WASHINGTON AVE	Local	291	420	2022	Edge Mill & Overlay 1.5"	6,936	5.4
000006810	11TH ST	SULZBACHER AVE-ROSENWALD AVE	Local	317	457	2022	Edge Mill & Overlay 1.5"	7,557	5.4
000006310	4TH ST	N GRAND AVE-W NATIONAL AVE	Local	271	391	2022	Edge Mill & Overlay 1.5"	6,459	5.4
000006800	11TH ST	SAN FRANCISCO AVE-SULZBACHER AVE	Local	323	467	2022	Edge Mill & Overlay 1.5"	7,714	5.4
000003310	S GONZALES ST	MORENO ST-SOUTH PACIFIC ST & PEREZ ST	Local	1,717	2,480	2022	Edge Mill & Overlay 1.5"	40,977	5.4
000004400	SANTA FE ST	CHURCH ST-MORRISON ST	Local	275	397	2022	Edge Mill & Overlay 1.5"	6,552	5.4
000005990	6TH ST	N GRAND AVE & E LINCOLN AVE & LINCOLN AVE-DOUGLAS ST	Local	441	637	2022	Edge Mill & Overlay 1.5"	10,531	5.2
000004420	SANTA ANA ST	HOT SPRINGS BLVD-CHURCH ST	Local	570	823	2022	Edge Mill & Overlay 1.5"	13,598	5.1



LAS VEGAS, NM - 2019 PAVEMENT PRESENT STATUS AND RECOMMENDED WORK PROGRAMS

Appendix E Recommended Ten-Year Work Programs – By Year and CE
January 14, 2020

Table E.5: Budget Recommended Rehabilitations - Achieve a Network Average PQI = 60 in 10 Years (Sorted by Implementation Year and Cost Effectiveness)
All Paved Sections - City Maintained, 2020 to 2029, Min Exclusion: 1 yrs, Inflation Rate: 2%, Discount Rate: 1%, Include Super Sections: No, Include Committed Projects: No, Tolerance: 0%

Section #	Street	Limits	Functional Class	CL-Length (ft.)	Area (sq. yd.)	Implementation Year	Treatment	Cost (\$)	Cost Effectiveness
000000930	FRONTAGE RD 2143	COMMERCE DR-BOBBY JOE CT	Local	186	538	2022	Overlay 1.5"	8,627	4.2
000000300	TOPAZ LN	267 FT S OF FRONTAGE RD 2137-ELUCERO DR & S GRAND AVE	Local	267	772	2022	Overlay 1.5"	12,382	4.0
000000920	FRONTAGE RD 2143	987 FT S. FROM COMMERCE DR-COMMERCE DR	Local	987	2,850	2022	Overlay 1.5"	45,728	4.0
000000350	S GRAND AVE	RAMP-RAMP	Local	1,021	2,949	2022	Overlay 1.5"	47,318	4.0
000000390	BIBB INDUSTRIAL DR	PARK & RIDE TURN-B D 1665 INDUSTRIAL RD	Local	301	871	2022	Overlay 1.5"	13,970	4.0
0000007200	8TH ST	ALLISON ST-DORA CELESTE DR	Arterial	225	649	2022	Full Reconstruction ART 3.0" HMA + 6" UTBC	47,203	3.7
0000006940	CINDER RD	ROSE ST-ACCESS AVE	Local	297	857	2022	Overlay 1.5"	13,753	3.7
0000002460	TECOLOTE ST	MONTEZUMA AVE-LOPEZ ST	Local	220	636	2022	Edge Mill & Overlay 1.5"	10,510	3.7
0000005760	UNIVERSITY AVE	DIAMOND ST-8TH ST	Local	200	576	2022	Edge Mill & Overlay 1.5"	9,523	3.6
0000006170	RAYNOLDS AVE	5TH ST-6TH ST	Local	377	1,090	2022	Edge Mill & Overlay 1.5"	18,014	3.6
0000008830	LAS VEGAS BLVD	LEGION DR-2413 FT N OF LEGION DR	Local	2,413	6,970	2022	Overlay 1.5"	111,837	3.6
0000007580	LEE DR	7TH ST-KIERIG ST	Local	1,037	2,994	2022	Edge Mill & Overlay 1.5"	49,475	3.6
0000000940	FRONTAGE RD 2143	BOBBY JOE CT-CUMBRES PATIO	Local	636	1,838	2022	Overlay 1.5"	29,495	3.6
0000002470	TECOLOTE ST	LOPEZ ST-ROMERO ST	Local	228	659	2022	Edge Mill & Overlay 1.5"	10,892	3.6
0000003000	HOT SPRINGS BLVD	VALENCIA ST-SANTA FE ST	Arterial	445	1,284	2022	Full Reconstruction ART 3.0" HMA + 6" UTBC	93,332	3.6
0000003010	HOT SPRINGS BLVD	SANTA FE ST-SANTA ANA ST	Arterial	106	307	2022	Full Reconstruction ART 3.0" HMA + 6" UTBC	22,321	3.6
0000003030	HOT SPRINGS BLVD	BERNALILLO ST-BERNALILLO ST	Arterial	40	116	2022	Full Reconstruction ART 3.0" HMA + 6" UTBC	8,463	3.6
0000003040	HOT SPRINGS BLVD	BERNALILLO ST-DELGADO ST	Arterial	218	631	2022	Full Reconstruction ART 3.0" HMA + 6" UTBC	45,838	3.6
0000003050	HOT SPRINGS BLVD	DELGADO ST-FLORESTA ST	Arterial	119	343	2022	Full Reconstruction ART 3.0" HMA + 6" UTBC	24,946	3.6
0000003090	HOT SPRINGS BLVD	SAN MIGUEL ST-CHURCH ST & MILLS AVE	Arterial	466	1,346	2022	Full Reconstruction ART 3.0" HMA + 6" UTBC	97,846	3.6
0000001780	KEITHLEY ST	UNION ST-END	Local	334	963	2022	Overlay 1.5"	15,459	3.6
0000002300	SAPELLO ST	CHAVEZ ST-UNION ST	Local	436	1,260	2022	Edge Mill & Overlay 1.5"	20,812	3.5
0000002290	SAPELLO ST	DON FIDEL ST-CHAVEZ ST	Local	213	616	2022	Edge Mill & Overlay 1.5"	10,173	3.5
0000000360	S GRAND AVE	RAMP-ACCESS RD	Local	350	1,012	2022	Edge Mill & Overlay 1.5"	16,725	3.5
0000001050	COMMERCE ST	JACKSON ST-590 FT N OF JACKSON ST	Local	590	1,706	2022	Edge Mill & Overlay 1.5"	28,181	3.5
0000005510	DOUGLAS ST	6TH ST-7TH ST	Local	382	1,104	2022	Edge Mill & Overlay 1.5"	18,243	3.5
0000001350	RAILROAD AVE	E DOUGLAS ST-UNDERPASS	Local	493	1,425	2022	Edge Mill & Overlay 1.5"	23,538	3.5
0000005190	10TH ST	TILDEN AVE-JACKSON ST	Local	417	1,203	2022	Edge Mill & Overlay 1.5"	19,881	3.5
0000005580	12TH ST	LINCOLN AVE-DOUGLAS ST	Local	413	1,192	2022	Edge Mill & Overlay 1.5"	19,690	3.5
0000001340	RAILROAD AVE	E LINCOLN AVE-E DOUGLAS ST	Local	526	1,518	2022	Edge Mill & Overlay 1.5"	25,089	3.5
0000006910	CINDER RD	PALO VERDE DR-POWER POINT WAY	Local	1,572	4,540	2022	Overlay 1.5"	72,854	3.5
0000006160	RAYNOLDS AVE	4TH ST-5TH ST	Local	371	1,071	2022	Edge Mill & Overlay 1.5"	17,691	3.5
0000002260	BERNAL ST	CHAVEZ ST-UNION ST	Local	432	1,248	2022	Edge Mill & Overlay 1.5"	20,626	3.5
0000003780	VALLEY ST	NEW MEXICO AVE-MONTEZUMA AVE	Local	454	1,312	2022	Edge Mill & Overlay 1.5"	21,680	3.5
0000005460	11TH ST	TILDEN AVE-JACKSON ST	Local	424	1,225	2022	Edge Mill & Overlay 1.5"	20,244	3.5
0000001320	RAILROAD AVE	E TILDEN AVE-JACKSON ST	Local	468	1,351	2022	Edge Mill & Overlay 1.5"	22,315	3.4
0000006190	RAYNOLDS AVE	7TH ST-8TH ST	Local	383	1,108	2022	Edge Mill & Overlay 1.5"	18,300	3.4
0000008370	HARRIS RD	7TH ST-COLLINS DR	Local	329	949	2022	Overlay 1.5"	15,227	3.4
0000008230	MULBERRY LN	END-ROSE LN	Local	584	1,686	2022	Overlay 1.5"	27,056	3.4
0000001060	COMMERCE ST	590 FT N OF JACKSON ST-E LINCOLN ST	Local	570	1,646	2022	Edge Mill & Overlay 1.5"	27,193	3.4
0000003640	ROMERO ST	VALLEY ST-SOCORRO ST	Local	504	1,455	2022	Edge Mill & Overlay 1.5"	24,034	3.4
0000002480	TECOLOTE ST	ROMERO ST-SALAZAR ST	Local	446	1,287	2022	Edge Mill & Overlay 1.5"	21,265	3.4
0000003810	VALLEY ST	ROMERO ST-SALAZAR ST	Local	450	1,301	2022	Edge Mill & Overlay 1.5"	21,498	3.4
0000006790	11TH ST	BACA AVE-SAN FRANCISCO AVE	Local	394	569	2023	Crack Seal	150	65.8
0000000830	MILLS AVE	7TH ST-6TH ST	Arterial	288	1,661	2023	Edge Mill & Overlay 2.0"	30,585	27.8
0000008160	7TH ST	LEGION DR-WILLIAMS DR	Local	2,622	18,933	2023	Crack Seal	4,980	14.4
0000006930	ACCESS AVE	CINDER RD-END	Local	7	19	2023	Crack Seal	5	12.8
0000003540	LOPEZ ST	GRANT ST-NATIONAL AVE	Local	514	1,485	2023	Crack Seal	391	12.0
0000006920	POWER POINT WAY	CINDER RD-END	Local	8	23	2023	Crack Seal	6	11.3
0000008150	7TH ST	LEE DR-LEGION DR	Local	302	2,178	2023	Crack Seal	573	11.0
0000006510	9TH ST	WASHINGTON AVE-END	Local	288	833	2023	Crack Seal	219	10.9
0000008120	7TH ST	LORI LN-DALBEY DR	Local	296	2,136	2023	Crack Seal	562	9.5
0000008050	7TH ST	MILLS AVE-ALVERA DR	Local	505	2,915	2023	Crack Seal	767	8.1
0000008070	7TH ST	MYRTLE AVE-DIANE AVE	Local	240	1,733	2023	Crack Seal	456	7.3
0000008080	7TH ST	DIANE AVE-KATHRYN DR	Local	1,361	9,832	2023	Crack Seal	2,586	7.1
0000007460	LEWALLING PL	W END-E END	Local	326	943	2023	Overlay 1.5"	15,428	3.5



LAS VEGAS, NM - 2019 PAVEMENT PRESENT STATUS AND RECOMMENDED WORK PROGRAMS

Appendix E Recommended Ten-Year Work Programs – By Year and CE
January 14, 2020

Table E.5: Budget Recommended Rehabilitations - Achieve a Network Average PQI = 60 in 10 Years (Sorted by Implementation Year and Cost Effectiveness)
All Paved Sections - City Maintained, 2020 to 2029, Min Exclusion: 1 yrs, Inflation Rate: 2%, Discount Rate: 1%, Include Super Sections: No, Include Committed Projects: No, Tolerance: 0%

Section #	Street	Limits	Functional Class	CL-Length (ft.)	Area (sq. yd.)	Implementation Year	Treatment	Cost (\$)	Cost Effectiveness
0000007630	COLORADO DR	ARMIJO ST-8TH ST	Local	841	2,430	2023	Edge Mill & Overlay 1.5"	40,961	3.2
0000008740	CALLE ALEGRE	LEGION DR-SANDOVAL ST	Local	773	2,232	2023	Edge Mill & Overlay 1.5"	37,611	3.2
0000002740	UNION ST	RINCON ST-ALAMO ST	Local	440	1,271	2023	Edge Mill & Overlay 1.5"	21,413	3.2
0000007510	CASSIDY DR	KATHRYN DR-LORI LN	Local	460	1,327	2023	Edge Mill & Overlay 1.5"	22,372	3.1
0000004050	MORENO ST	MORRISON ST-NEW MEXICO AVE	Local	474	1,368	2023	Edge Mill & Overlay 1.5"	23,063	3.1
0000005440	GALLINAS ST	10TH ST-11TH ST	Local	377	1,088	2023	Edge Mill & Overlay 1.5"	18,331	3.1
0000001290	JACKSON ST	END-RAILROAD AVE	Local	219	632	2023	Overlay 1.5"	10,336	3.1
0000006660	PARK PL	BACA AVE-END	Local	941	2,718	2023	Edge Mill & Overlay 1.5"	45,810	3.1
0000001970	PINON ST	DON FIDEL ST-CHAVEZ ST	Local	214	618	2023	Edge Mill & Overlay 1.5"	10,419	3.1
0000007500	MARK DR	KATHRYN DR-LORI LN	Local	470	1,357	2023	Edge Mill & Overlay 1.5"	22,874	3.1
0000005590	12TH ST	DOUGLAS ST-DIAMOND ST	Local	218	629	2023	Edge Mill & Overlay 1.5"	10,595	3.1
0000006300	4TH ST	RAYNOLDS AVE-END	Local	475	1,371	2023	Edge Mill & Overlay 1.5"	23,108	3.1
0000002250	BERNAL ST	DON FIDEL ST-CHAVEZ ST	Local	208	601	2023	Edge Mill & Overlay 1.5"	10,121	3.1
0000007470	KATHRYN DR	7TH ST-CASSIDY DR	Local	808	2,335	2023	Edge Mill & Overlay 1.5"	39,349	3.1
0000002220	ALAMO ST	NEW MEXICO AVE-EL CRESTON CIR	Local	369	1,066	2023	Edge Mill & Overlay 1.5"	17,960	3.1
0000002450	TECOLOTE ST	NEW MEXICO AVE-MONTEZUMA AVE	Local	454	1,311	2023	Edge Mill & Overlay 1.5"	22,089	3.1
0000008470	LONGVIEW DR	VEGAS DR-MOUNTAIN VIEW DR	Local	466	1,345	2023	Edge Mill & Overlay 1.5"	22,674	3.1
0000003250	N GONZALES ST	BERNALILLO ST-DELGADO ST	Local	282	816	2023	Edge Mill & Overlay 1.5"	13,745	3.1
0000008760	CALLE CONTENTA	LEGION DR-CALLE CONTENTA	Local	1,088	3,143	2023	Edge Mill & Overlay 1.5"	52,967	3.1
0000001040	COMMERCE ST	E TILDEN AVE-JACKSON ST	Local	441	1,273	2023	Edge Mill & Overlay 1.5"	21,453	3.1
0000008300	COLLINS DR	MOUNTAIN VIEW DR-LEGION DR	Local	855	2,471	2023	Edge Mill & Overlay 1.5"	41,643	3.1
0000002310	SAPELLO ST	UNION ST-NEW MEXICO AVE	Local	238	688	2023	Edge Mill & Overlay 1.5"	11,597	3.1
0000002100	RINCON ST	NEW MEXICO AVE-END	Local	229	662	2023	Overlay 1.5"	10,833	3.1
0000005640	12TH ST	SULZBACHER AVE-SAN FRANCISCO AVE	Local	317	917	2023	Edge Mill & Overlay 1.5"	15,449	3.1
0000006200	RAYNOLDS AVE	8TH ST-9TH ST	Local	364	1,050	2023	Edge Mill & Overlay 1.5"	17,704	3.1
0000007230	8TH ST	TUPELO ST-DON GALLEGOS CIR	Local	230	664	2023	Overlay 1.5"	10,875	3.0
0000008190	TRAILER COURT ACCESS	WEST END-EAST END	Local	818	2,363	2023	Overlay 1.5"	38,681	3.0
0000008750	CALLE BONITA	LEGION DR-SANDOVAL ST	Local	765	2,210	2023	Edge Mill & Overlay 1.5"	37,246	3.0
0000008180	JUNIPER DR	NORTH ST-LILAC LN	Local	986	2,849	2023	Overlay 1.5"	46,628	3.0
0000001330	RAILROAD AVE	JACKSON ST-E LINCOLN AVE	Local	547	1,579	2023	Edge Mill & Overlay 1.5"	26,617	3.0
0000003260	N GONZALES ST	DELGADO ST-TAOS ST	Local	321	927	2023	Edge Mill & Overlay 1.5"	15,629	3.0
0000000950	FRONTAGE RD 2143	CUMBRES PATIO-E UNIVERSITY AVE	Local	2,911	8,410	2023	Overlay 1.5"	137,639	3.0
0000007590	LEE DR	KIERIG ST-8TH ST	Local	1,016	2,935	2023	Edge Mill & Overlay 1.5"	49,472	3.0
0000008400	MORELAND DR	CHRISTINE DR-MOUNTAIN VIEW DR	Local	763	2,205	2023	Edge Mill & Overlay 1.5"	37,168	3.0
0000001370	RAILROAD AVE	NATIONAL AVE-COLUMBIA AVE	Local	582	1,681	2023	Edge Mill & Overlay 1.5"	28,331	3.0
0000004780	CHURCH ST	PORTER-END	Local	336	970	2023	Overlay 1.5"	15,868	3.0
0000003350	CHAVEZ ST	PEREZ ST-VALLEY ST	Local	270	779	2023	Edge Mill & Overlay 1.5"	13,121	3.0
0000002590	DON FIDEL ST	ALAMO ST-BERNAL ST	Local	460	1,329	2023	Overlay 1.5"	21,749	3.0
0000002640	CHAVEZ ST	PINON ST-MONIA ST	Local	463	1,338	2023	Edge Mill & Overlay 1.5"	22,548	3.0
0000004380	SALAZAR ST	SANTA ANA ST-END	Local	188	542	2023	Overlay 1.5"	8,865	3.0
0000002680	CHAVEZ ST	BERNAL ST-SAPELLO ST	Local	509	1,471	2023	Edge Mill & Overlay 1.5"	24,797	3.0
0000005200	10TH ST	JACKSON ST-LINCOLN AVE	Local	425	1,227	2023	Edge Mill & Overlay 1.5"	20,677	3.0
0000006220	RAYNOLDS AVE	10TH ST-CINDER RD	Local	197	570	2023	Overlay 1.5"	9,332	3.0
0000002600	DON FIDEL ST	BERNAL ST-SAPELLO ST	Local	513	1,481	2023	Overlay 1.5"	24,240	3.0
0000008340	CHICO DR	PEGGY LN-HARRIS RD	Local	14	42	2023	Overlay 1.5"	680	3.0
0000003280	N GONZALES ST	DAVIS DR-SAN MIGUEL ST	Local	196	565	2023	Edge Mill & Overlay 1.5"	9,528	3.0
0000008220	ROSE LN	7TH ST-WILLOW DR	Local	802	2,316	2023	Overlay 1.5"	37,910	3.0
0000002110	DOLORES ST	ALAMO ST-SILVA AVE	Local	282	816	2023	Edge Mill & Overlay 1.5"	13,745	3.0
0000001380	RAILROAD AVE	COLUMBIA AVE-E WASHINGTON AVE	Local	481	1,390	2023	Edge Mill & Overlay 1.5"	23,419	3.0
0000001230	PECOS ST	557 FT N OF JACKSON ST-E LINCOLN ST	Local	567	1,639	2023	Edge Mill & Overlay 1.5"	27,625	3.0
0000007340	OLD NATIONAL RD	SPERRY DR-HIGHLAND DR	Local	286	827	2023	Edge Mill & Overlay 1.5"	13,940	3.0
0000004270	RIO ARRIBA ST	LOPEZ ST-ROMERO ST	Local	222	642	2023	Edge Mill & Overlay 1.5"	10,827	3.0
0000003240	N GONZALES ST	AFFORDABLE AUTO CAR TURN-BERNALILLO ST	Local	343	992	2023	Edge Mill & Overlay 1.5"	16,719	3.0
0000004530	CHURCH ST	SANTA ANA ST-BERNALILLO ST	Local	143	414	2023	Edge Mill & Overlay 1.5"	6,981	3.0
0000004770	CHURCH ST	COLONIAS ST-PORTER	Local	534	1,544	2023	Overlay 1.5"	25,262	3.0
0000002630	CHAVEZ ST	SABINO ST-PINON ST	Local	469	1,355	2023	Edge Mill & Overlay 1.5"	22,829	3.0



LAS VEGAS, NM - 2019 PAVEMENT PRESENT STATUS AND RECOMMENDED WORK PROGRAMS

Appendix E Recommended Ten-Year Work Programs – By Year and CE
January 14, 2020

Table E.5: Budget Recommended Rehabilitations - Achieve a Network Average PQI = 60 in 10 Years (Sorted by Implementation Year and Cost Effectiveness)
All Paved Sections - City Maintained, 2020 to 2029, Min Exclusion: 1 yrs, Inflation Rate: 2%, Discount Rate: 1%, Include Super Sections: No, Include Committed Projects: No, Tolerance: 0%

Section #	Street	Limits	Functional Class	CL-Length (ft.)	Area (sq. yd.)	Implementation Year	Treatment	Cost (\$)	Cost Effectiveness
0000003420	MONTEZUMA AVE	KAVANAUGH ST-TECOLOTE ST	Local	255	738	2023	Edge Mill & Overlay 1.5"	12,434	3.0
0000005150	DAHLIA ST	MILLS AVE-END	Local	392	1,131	2023	Overlay 1.5"	18,516	3.0
0000005210	10TH ST	LINCOLN AVE-DOUGLAS ST	Local	396	1,143	2023	Edge Mill & Overlay 1.5"	19,262	3.0
0000008450	CHRISTINE DR	MORELAND DR-LONGVIEW DR	Local	2,115	6,109	2023	Edge Mill & Overlay 1.5"	102,950	3.0
0000002650	CHAVEZ ST	MONIA ST-RINCON ST	Local	484	1,397	2023	Edge Mill & Overlay 1.5"	23,541	3.0
0000004510	CHURCH ST	SANTA FE ST-SANTA FE ST	Local	38	111	2023	Edge Mill & Overlay 1.5"	1,869	3.0
0000002750	UNION ST	ALAMO ST-BERNAL ST	Local	454	1,312	2023	Edge Mill & Overlay 1.5"	22,104	3.0
0000002890	SOUTH PACIFIC ST	PEREZ ST & S GONZALES ST-VALLEY ST	Arterial	403	1,163	2024	Crack Seal	312	133.5
0000006710	BACA AVE	2ND ST-3RD ST	Collector	376	1,087	2024	Crack Seal	292	33.7
0000005320	LINCOLN AVE	11TH ST-12TH ST	Local	306	443	2024	Crack Seal	119	22.9
0000001980	PINON ST	CHAVEZ ST-UNION ST	Local	432	1,249	2024	Crack Seal	335	22.6
0000005310	LINCOLN AVE	10TH ST-11TH ST	Local	376	543	2024	Crack Seal	146	21.8
0000008130	7TH ST	DALBEY DR-MOUNTAIN VIEW DR	Local	202	1,460	2024	Crack Seal	392	7.1
0000008090	7TH ST	KATHRYN DR-MEADOW CREST DR	Local	100	724	2024	Crack Seal	194	6.8
0000008110	7TH ST	LUTHERAN LN-LORI LN	Local	71	515	2024	Crack Seal	138	6.8
0000008060	7TH ST	ALVERA DR-MYRTLE AVE	Local	787	5,685	2024	Crack Seal	1,525	6.7
0000008100	7TH ST	MEADOW CREST DR-LUTHERAN LN	Local	311	2,243	2024	Crack Seal	602	5.7
0000008140	7TH ST	MOUNTAIN VIEW DR-LEE DR	Local	567	4,094	2024	Crack Seal	1,098	5.5
0000005750	DIAMOND ST	11TH ST-UNIVERSITY AVE	Local	666	962	2024	Edge Mill & Overlay 1.5"	16,543	5.1
0000006180	RAYNOLDS AVE	6TH ST-7TH ST	Local	382	1,103	2024	Edge Mill & Overlay 1.5"	18,955	2.8
0000002270	BERNAL ST	UNION ST-NEW MEXICO AVE	Local	236	681	2024	Edge Mill & Overlay 1.5"	11,701	2.8
0000006210	RAYNOLDS AVE	9TH ST-10TH ST	Local	401	1,159	2024	Edge Mill & Overlay 1.5"	19,920	2.8
0000004040	MORENO ST	SOUTH PACIFIC ST-MORRISON ST	Local	599	1,730	2024	Edge Mill & Overlay 1.5"	29,732	2.8
0000002660	CHAVEZ ST	RINCON ST-ALAMO ST	Local	442	1,276	2024	Edge Mill & Overlay 1.5"	21,931	2.8
0000005900	BRIDGE ST	PASEO DEL LAS ESCUELAS ST & NATIONAL AVE-VALENCIA ST	Local	36	105	2024	Overlay 1.5"	1,755	2.7
0000008380	SAGEBRUSH ST	LEGION DR-CDS	Local	506	1,462	2024	Edge Mill & Overlay 1.5"	25,138	2.7
0000002540	LOPEZ ST	TECOLOTE ST-END	Local	212	611	2024	Overlay 1.5"	10,205	2.7
0000000320	CAMINO HERRERA	E LUCERO LN-END	Local	301	869	2024	Overlay 1.5"	14,511	2.7
0000002580	DON FIDEL ST	RINCON ST-ALAMO ST	Local	437	1,262	2024	Overlay 1.5"	21,060	2.7
0000003760	KEEN ST	VALLEY ST-SOCORRO ST	Local	502	1,449	2024	Overlay 1.5"	24,191	2.7
0000007780	DORA CELESTE DR	172 FT NE OF JOHN ST-JOHN ST	Local	172	497	2024	Overlay 1.5"	8,295	2.7
0000005660	SAN FRANCISCO AVE	12TH ST-END	Local	300	865	2024	Edge Mill & Overlay 1.5"	14,874	2.7
0000005730	COLUMBIA AVE	12TH ST-END	Local	267	771	2024	Overlay 1.5"	12,876	2.7
0000003520	LOPEZ ST	VALLEY ST-SOCORRO ST	Local	500	1,444	2024	Overlay 1.5"	24,108	2.7
0000003960	GRANT ST	KEEN ST-KEEN ST	Local	213	615	2024	Edge Mill & Overlay 1.5"	10,578	2.7
0000005270	LINCOLN AVE	6TH ST & N GRAND AVE & E LINCOLN AVE-7TH ST	Local	381	1,101	2024	Edge Mill & Overlay 1.5"	18,931	2.7
0000001220	PECOS ST	JACKSON ST-557 FT N OF JACKSON ST	Local	558	1,611	2024	Edge Mill & Overlay 1.5"	27,686	2.7
0000004500	CHURCH ST	VALENCIA ST-SANTA FE ST	Local	441	1,274	2024	Edge Mill & Overlay 1.5"	21,906	2.7
0000006950	CINDER RD	ACCESS AVE-POWER POINT WAY	Local	196	566	2024	Overlay 1.5"	9,452	2.7
0000005520	DOUGLAS ST	7TH ST-8TH ST	Local	377	1,089	2024	Edge Mill & Overlay 1.5"	18,722	2.7
0000000370	ACCESS RD	S GRAND AVE-BIBB INDUSTRIAL DR	Local	575	1,660	2024	Overlay 1.5"	27,712	2.7
0000003380	CHAVEZ ST	BLANCHARD ST-SOCORRO ST	Local	286	827	2024	Edge Mill & Overlay 1.5"	14,218	2.7
0000005180	10TH ST	GALLINAS ST-TILDEN AVE	Local	329	952	2024	Edge Mill & Overlay 1.5"	16,358	2.7
0000006030	6TH ST	COLUMBIA AVE-WASHINGTON AVE	Local	436	1,261	2024	Edge Mill & Overlay 1.5"	21,672	2.7
0000003950	GRANT ST	SALAZAR ST-KEEN ST	Local	203	587	2024	Edge Mill & Overlay 1.5"	10,091	2.7
0000003360	CHAVEZ ST	VALLEY ST-BLANCHARD ST	Local	156	451	2024	Edge Mill & Overlay 1.5"	7,753	2.7
0000002140	MCRAE ST	ALAMO ST-SILVA AVE	Local	269	777	2024	Edge Mill & Overlay 1.5"	13,353	2.7
0000003870	SOCORRO ST	LOPEZ ST-ROMERO ST	Local	218	630	2024	Edge Mill & Overlay 1.5"	10,832	2.7
0000001360	RAILROAD AVE	UNDERPASS-NATIONAL AVE	Local	517	1,492	2024	Edge Mill & Overlay 1.5"	25,650	2.7
0000006240	FRIEDMAN AVE	9TH ST-8TH ST	Local	381	1,100	2024	Edge Mill & Overlay 1.5"	18,912	2.7
0000003630	ROMERO ST	338 FT N OF TECOLOTE ST-VALLEY ST	Local	432	1,249	2024	Edge Mill & Overlay 1.5"	21,473	2.7
0000001030	COMMERCE ST	PRINCE ST-E TILDEN AVE	Local	446	1,289	2024	Edge Mill & Overlay 1.5"	22,159	2.7
0000001990	PINON ST	UNION ST-NEW MEXICO AVE	Local	226	653	2024	Edge Mill & Overlay 1.5"	11,224	2.7
0000005540	DOUGLAS ST	9TH ST-10TH ST	Local	373	1,076	2024	Edge Mill & Overlay 1.5"	18,499	2.7
0000001730	E TILDEN AVE	RAILROAD AVE-TILDEN AVE & N GRAND AVE	Local	417	1,204	2024	Edge Mill & Overlay 1.5"	20,703	2.7
0000007450	DIANE AVE	7TH ST-8TH ST	Local	1,002	2,895	2024	Edge Mill & Overlay 1.5"	49,770	2.7



LAS VEGAS, NM - 2019 PAVEMENT PRESENT STATUS AND RECOMMENDED WORK PROGRAMS

Appendix E Recommended Ten-Year Work Programs – By Year and CE
January 14, 2020

Table E.5: Budget Recommended Rehabilitations - Achieve a Network Average PQI = 60 in 10 Years (Sorted by Implementation Year and Cost Effectiveness)
All Paved Sections - City Maintained, 2020 to 2029, Min Exclusion: 1 yrs, Inflation Rate: 2%, Discount Rate: 1%, Include Super Sections: No, Include Committed Projects: No, Tolerance: 0%

Section #	Street	Limits	Functional Class	CL-Length (ft.)	Area (sq. yd.)	Implementation Year	Treatment	Cost (\$)	Cost Effectiveness
0000008610	LOIS DR	EAST DR-WEST DR	Local	359	1,036	2024	Edge Mill & Overlay 1.5"	17,813	2.7
0000003860	SOCORRO ST	MONTEZUMA AVE-LOPEZ ST	Local	230	665	2024	Edge Mill & Overlay 1.5"	11,437	2.7
0000002570	DON FIDEL ST	MONIA ST-RINCON ST	Local	485	1,401	2024	Overlay 1.5"	23,384	2.7
0000003740	SALAZAR ST	GRANT ST-NATIONAL AVE	Local	547	1,581	2024	Overlay 1.5"	26,398	2.7
0000008530	EAST DR	HELEN DR-RITA DR	Local	527	1,522	2024	Edge Mill & Overlay 1.5"	26,156	2.7
0000005530	DOUGLAS ST	8TH ST-9TH ST	Local	384	1,110	2024	Edge Mill & Overlay 1.5"	19,076	2.7
0000006090	5TH ST	UNIVERSITY AVE-W NATIONAL AVE & NATIONAL AVE	Local	446	1,288	2024	Edge Mill & Overlay 1.5"	22,143	2.7
0000003650	ROMERO ST	SOCORRO ST-GRANT ST	Local	294	848	2024	Edge Mill & Overlay 1.5"	14,581	2.7
0000006000	6TH ST	DOUGLAS ST-UNIVERSITY AVE	Local	384	1,110	2024	Edge Mill & Overlay 1.5"	19,089	2.7
0000002560	DON FIDEL ST	PINON ST-MONIA ST	Local	464	1,341	2024	Overlay 1.5"	22,383	2.7
0000004330	SANTA ANA ST	ARMIJO ST-MONTEZUMA AVE	Local	208	602	2024	Edge Mill & Overlay 1.5"	10,349	2.7
0000006850	9TH ST	BACA AVE & 9TH ST-FRIEDMAN AVE	Local	859	2,482	2024	Edge Mill & Overlay 1.5"	42,669	2.7
0000002780	UNION ST	TECOLOTE ST-PEREZ ST	Local	286	827	2024	Overlay 1.5"	13,798	2.7
0000005570	12TH ST	JACKSON ST-LINCOLN AVE	Local	393	1,134	2024	Edge Mill & Overlay 1.5"	19,492	2.7
0000005550	DOUGLAS ST	10TH ST-11TH ST	Local	372	1,073	2024	Edge Mill & Overlay 1.5"	18,449	2.7
0000007320	OLD NATIONAL RD	LEGION DR-JESSIE LEE LN	Local	949	2,741	2024	Edge Mill & Overlay 1.5"	47,123	2.7
0000005050	ENCINO ST	DAVIS DR-ENCINO CIR	Local	310	895	2024	Overlay 1.5"	14,945	2.6
0000002080	RINCON ST	CHAVEZ ST-UNION ST	Local	427	1,234	2024	Edge Mill & Overlay 1.5"	21,221	2.6
0000003800	VALLEY ST	LOPEZ ST-ROMERO ST	Local	222	640	2024	Edge Mill & Overlay 1.5"	11,010	2.6
0000007390	HIGHLAND DR	8TH ST-OLD NATIONAL RD	Local	1,007	2,910	2024	Edge Mill & Overlay 1.5"	50,028	2.6
0000008440	MOUNTAIN VIEW DR	MOUNTAIN VIEW DR-END	Local	189	547	2024	Overlay 1.5"	9,133	2.6
0000008390	MORELAND DR	END-CHRISTINE DR	Local	186	538	2024	Edge Mill & Overlay 1.5"	9,243	2.6
0000001080	COMMERCE ST	NATIONAL AVE-COLUMBIA AVE	Local	621	1,793	2024	Edge Mill & Overlay 1.5"	30,815	2.6
0000001450	PECOS ST	COLUMBIA AVE-E WASHINGTON ST	Local	494	1,427	2024	Edge Mill & Overlay 1.5"	24,527	2.6
0000001070	COMMERCE ST	E LINCOLN ST-NATIONAL AVE	Local	1,061	3,066	2024	Edge Mill & Overlay 1.5"	52,706	2.6
0000006880	CINDER RD	RAYNOLDS AVE-MILLS AVE	Local	457	1,320	2024	Edge Mill & Overlay 1.5"	22,686	2.6
0000003510	LOPEZ ST	END-VALLEY ST	Local	420	1,212	2024	Overlay 1.5"	20,236	2.6
0000005090	DAVIS DR	N GONZALES ST-PLATA DR	Local	336	971	2024	Overlay 1.5"	16,213	2.6
0000003170	APACHE ST	NAVAJO ST-ZUNI PL	Local	327	946	2024	Edge Mill & Overlay 1.5"	16,255	2.6
0000006380	3RD ST	COLUMBIA AVE-WASHINGTON AVE	Local	436	1,260	2024	Edge Mill & Overlay 1.5"	21,652	2.6
0000006020	6TH ST	NATIONAL AVE-COLUMBIA AVE	Local	424	1,225	2024	Edge Mill & Overlay 1.5"	21,056	2.6
0000008630	ETHEL DR	EAST DR-WEST DR	Local	356	1,028	2024	Edge Mill & Overlay 1.5"	17,664	2.6
0000008600	RITA DR	WEST DR-EAST DR	Local	358	1,033	2024	Edge Mill & Overlay 1.5"	17,764	2.6
0000002620	CHAVEZ ST	S GRAND AVE-SABINO ST	Local	502	1,449	2024	Edge Mill & Overlay 1.5"	24,915	2.6
0000002690	CHAVEZ ST	SAPELLO ST-TECOLOTE ST	Local	457	1,319	2024	Edge Mill & Overlay 1.5"	22,676	2.6
0000003560	LOPEZ ST	VALENCIA ST-SANTA ANA ST	Local	562	1,623	2024	Edge Mill & Overlay 1.5"	27,904	2.6
0000006250	FRIEDMAN AVE	8TH ST-7TH ST	Local	385	1,113	2024	Edge Mill & Overlay 1.5"	19,139	2.6
0000006930	ACCESS AVE	CINDER RD-END	Local	7	19	2025	Crack Seal	5	12.6
0000008150	7TH ST	LEE DR-LEGION DR	Local	302	2,178	2025	Crack Seal	596	11.9
0000003540	LOPEZ ST	GRANT ST-NATIONAL AVE	Local	514	1,485	2025	Crack Seal	406	11.8
0000006920	POWER POINT WAY	CINDER RD-END	Local	8	23	2025	Crack Seal	6	11.1
0000006510	9TH ST	WASHINGTON AVE-END	Local	288	833	2025	Crack Seal	228	10.3
0000008120	7TH ST	LORI LN-DALBEY DR	Local	296	2,136	2025	Crack Seal	585	9.7
0000008050	7TH ST	MILLS AVE-ALVERA DR	Local	505	2,915	2025	Crack Seal	798	8.0
0000008070	7TH ST	MYRTLE AVE-DIANE AVE	Local	240	1,733	2025	Crack Seal	474	7.1
0000008080	7TH ST	DIANE AVE-KATHRYN DR	Local	1,361	9,832	2025	Crack Seal	2,691	6.9
0000002120	SILVA AVE	END-DOLORES ST	Local	151	435	2025	Edge Mill & Overlay 1.5"	7,629	2.5
0000003550	LOPEZ ST	NATIONAL AVE-VALENCIA ST	Local	365	1,055	2025	Edge Mill & Overlay 1.5"	18,505	2.4
0000002670	CHAVEZ ST	ALAMO ST-BERNAL ST	Local	460	1,329	2025	Edge Mill & Overlay 1.5"	23,307	2.4
0000003940	GRANT ST	ROMERO ST-SALAZAR ST	Local	463	1,338	2025	Edge Mill & Overlay 1.5"	23,453	2.4
0000008540	EAST DR	RITA DR-END	Local	433	1,250	2025	Overlay 1.5"	21,281	2.4
0000005470	11TH ST	JACKSON ST-LINCOLN AVE	Local	424	1,223	2025	Edge Mill & Overlay 1.5"	21,452	2.4
0000008310	COLLINS DR	LEGION DR-PEGGY LN	Local	755	2,180	2025	Edge Mill & Overlay 1.5"	38,225	2.4
0000001630	NATIONAL AVE	RAILROAD AVE-N GRAND AVE & W NATIONAL AVE	Local	398	1,150	2025	Edge Mill & Overlay 1.5"	20,170	2.4
0000001960	PINON ST	SOUTH PACIFIC ST-DON FIDEL ST	Local	220	635	2025	Edge Mill & Overlay 1.5"	11,128	2.4
0000005420	TILDEN AVE	11TH ST-END	Local	188	542	2025	Overlay 1.5"	9,223	2.4



LAS VEGAS, NM - 2019 PAVEMENT PRESENT STATUS AND RECOMMENDED WORK PROGRAMS

Appendix E Recommended Ten-Year Work Programs – By Year and CE
January 14, 2020

Table E.5: Budget Recommended Rehabilitations - Achieve a Network Average PQI = 60 in 10 Years (Sorted by Implementation Year and Cost Effectiveness)
All Paved Sections - City Maintained, 2020 to 2029, Min Exclusion: 1 yrs, Inflation Rate: 2%, Discount Rate: 1%, Include Super Sections: No, Include Committed Projects: No, Tolerance: 0%

Section #	Street	Limits	Functional Class	CL-Length (ft.)	Area (sq. yd.)	Implementation Year	Treatment	Cost (\$)	Cost Effectiveness
0000003840	SOCORRO ST	CHAVEZ ST-NEW MEXICO AVE	Local	936	2,703	2025	Edge Mill & Overlay 1.5"	47,403	2.4
0000008870	LEGION DR	8TH ST-OLD NATIONAL RD	Local	639	1,847	2025	Edge Mill & Overlay 1.5"	32,378	2.4
0000001020	COMMERCE ST	END-PRINCE ST	Local	1,605	4,636	2025	Overlay 1.5"	78,942	2.4
0000007380	KEMM DR	OLD NATIONAL RD-END	Local	60	173	2025	Overlay 1.5"	2,942	2.4
0000004150	VALENCIA ST	ARMIJO ST-MONTEZUMA AVE	Local	221	637	2025	Edge Mill & Overlay 1.5"	11,175	2.4
0000006040	6TH ST	WASHINGTON AVE-BACA AVE	Local	845	2,442	2025	Edge Mill & Overlay 1.5"	42,819	2.4
0000005370	JACKSON ST	8TH ST-7TH ST	Local	396	1,145	2025	Edge Mill & Overlay 1.5"	20,079	2.4
0000006060	6TH ST	FRIEDMAN AVE-RAYNOLDS AVE	Local	492	1,422	2025	Edge Mill & Overlay 1.5"	24,938	2.4
0000005630	12TH ST	ROSENWALD AVE-SULZBACHER AVE	Local	314	906	2025	Edge Mill & Overlay 1.5"	15,890	2.4
0000007360	OLD NATIONAL RD	ROYBAL DR-CUNNINGHAM RD	Local	371	1,070	2025	Edge Mill & Overlay 1.5"	18,768	2.4
0000008460	LONGVIEW DR	CHRISTINE DR-VEGAS DR	Local	311	898	2025	Edge Mill & Overlay 1.5"	15,748	2.4
0000007490	KATHRYN DR	MARK DR-8TH ST	Local	346	1,000	2025	Edge Mill & Overlay 1.5"	17,532	2.4
0000007620	ARMIJO ST	LEGION DR-COLORADO DR	Local	303	875	2025	Edge Mill & Overlay 1.5"	15,343	2.4
0000003910	GRANT ST	NEW MEXICO AVE-MONTEZUMA AVE	Local	455	1,315	2025	Edge Mill & Overlay 1.5"	23,064	2.4
0000001150	PRINCE ST	COMMERCE ST-PECOS ST	Local	383	1,107	2025	Edge Mill & Overlay 1.5"	19,407	2.4
0000004260	RIO ARRIBA ST	MONTEZUMA AVE-LOPEZ ST	Local	266	768	2025	Edge Mill & Overlay 1.5"	13,459	2.4
0000001200	PECOS ST	PRINCE ST-E TILDEN AVE	Local	439	1,267	2025	Edge Mill & Overlay 1.5"	22,222	2.4
0000006620	2ND ST	WASHINGTON AVE-BACA AVE	Local	831	2,400	2025	Edge Mill & Overlay 1.5"	42,084	2.4
0000002230	BERNAL ST	END-SOUTH PACIFIC ST	Local	322	931	2025	Edge Mill & Overlay 1.5"	16,330	2.4
0000004110	VALENCIA ST	CHURCH ST-MORRISON ST	Local	239	690	2025	Edge Mill & Overlay 1.5"	12,097	2.4
0000005430	GALLINAS ST	9TH ST-10TH ST	Local	602	1,740	2025	Edge Mill & Overlay 1.5"	30,504	2.4
0000006530	WASHINGTON AVE	2ND ST-3RD ST	Local	371	1,072	2025	Edge Mill & Overlay 1.5"	18,793	2.4
0000004280	RIO ARRIBA ST	ROMERO ST-END	Local	155	448	2025	Overlay 1.5"	7,634	2.4
0000001900	EL CRESTON CIR	LUGAR DEL CRESTON ST-ALAMO ST	Local	1,080	3,119	2025	Edge Mill & Overlay 1.5"	54,688	2.4
0000002760	UNION ST	BERNAL ST-SAPELLO ST	Local	519	1,498	2025	Edge Mill & Overlay 1.5"	26,265	2.4
0000002040	MONIA ST	DON FIDEL ST-CHAVEZ ST	Local	220	635	2025	Edge Mill & Overlay 1.5"	11,138	2.4
0000003620	ROMERO ST	TECOLOTE ST-338 FT N OF TECOLOTE ST	Local	338	977	2025	Edge Mill & Overlay 1.5"	17,131	2.4
0000007670	CORONADO DR	CARMEAN DR-8TH ST	Local	553	1,597	2025	Edge Mill & Overlay 1.5"	28,002	2.4
0000005700	ROSENWALD AVE	11TH ST-12TH ST	Local	382	1,104	2025	Edge Mill & Overlay 1.5"	19,360	2.4
0000004210	ARMIJO ST	VALENCIA ST-SANTA ANA ST	Local	589	1,700	2025	Overlay 1.5"	28,954	2.4
0000005690	SULZBACHER AVE	12TH ST-END	Local	341	986	2025	Edge Mill & Overlay 1.5"	17,293	2.4
0000006390	3RD ST	WASHINGTON AVE-BACA AVE	Local	829	2,395	2025	Edge Mill & Overlay 1.5"	41,999	2.4
0000006050	6TH ST	BACA AVE-FRIEDMAN AVE	Local	869	2,509	2025	Edge Mill & Overlay 1.5"	43,994	2.3
0000006100	5TH ST	W NATIONAL AVE & NATIONAL AVE-COLUMBIA AVE	Local	429	1,240	2025	Edge Mill & Overlay 1.5"	21,750	2.3
0000006110	5TH ST	COLUMBIA AVE-WASHINGTON AVE	Local	431	1,245	2025	Edge Mill & Overlay 1.5"	21,822	2.3
0000005560	DOUGLAS ST	11TH ST-12TH ST	Local	314	908	2025	Edge Mill & Overlay 1.5"	15,925	2.3
0000007700	SPERRY DR	8TH ST-OLD NATIONAL RD	Local	936	2,704	2025	Edge Mill & Overlay 1.5"	47,419	2.3
0000006540	WASHINGTON AVE	3RD ST-4TH ST	Local	375	1,082	2025	Edge Mill & Overlay 1.5"	18,976	2.3
0000003850	SOCORRO ST	NEW MEXICO AVE-MONTEZUMA AVE	Local	450	1,300	2025	Edge Mill & Overlay 1.5"	22,800	2.3
0000003270	N GONZALES ST	TAOS ST-DAVIS DR	Local	790	2,283	2025	Edge Mill & Overlay 1.5"	40,037	2.3
0000003290	N GONZALES ST	SAN MIGUEL ST-MILLS AVE	Local	548	1,583	2025	Edge Mill & Overlay 1.5"	27,765	2.3
0000008620	HELEN DR	WEST DR-EAST DR	Local	353	1,020	2025	Edge Mill & Overlay 1.5"	17,881	2.3
0000001470	PECOS ST	E GARFIELD ST-LOGAN ST	Local	465	1,344	2025	Edge Mill & Overlay 1.5"	23,564	2.3
0000005170	10TH ST	PRINCE ST-GALLINAS ST	Local	323	933	2025	Edge Mill & Overlay 1.5"	16,352	2.3
0000006440	COLUMBIA AVE	5TH ST-6TH ST	Local	367	1,059	2025	Edge Mill & Overlay 1.5"	18,571	2.3
0000002280	SAPELLO ST	SOUTH PACIFIC ST-DON FIDEL ST	Local	237	685	2025	Edge Mill & Overlay 1.5"	12,011	2.3
0000007790	DORA CELESTE DR	JOHN ST-GRADY ST	Local	725	2,096	2025	Edge Mill & Overlay 1.5"	36,744	2.3
0000000890	CUMBRES PATIO	FRONTAGE RD 2143-CDS	Local	555	1,604	2025	Edge Mill & Overlay 1.5"	28,129	2.3
0000006630	2ND ST	BACA AVE-MILLS AVE	Local	1,624	4,691	2025	Edge Mill & Overlay 1.5"	82,254	2.3
0000001160	E TILDEN AVE	COMMERCE ST-PECOS ST	Local	387	1,118	2025	Edge Mill & Overlay 1.5"	19,603	2.3
0000002890	SOUTH PACIFIC ST	PEREZ ST & S GONZALES ST-VALLEY ST	Arterial	403	1,163	2026	Crack Seal	325	133.6
0000006710	BACA AVE	2ND ST-3RD ST	Collector	376	1,087	2026	Crack Seal	303	32.8
0000001980	PINON ST	CHAVEZ ST-UNION ST	Local	432	1,249	2026	Crack Seal	349	23.7
0000005320	LINCOLN AVE	11TH ST-12TH ST	Local	306	443	2026	Crack Seal	124	21.7
0000005310	LINCOLN AVE	10TH ST-11TH ST	Local	376	543	2026	Crack Seal	152	20.6
0000008160	7TH ST	LEGION DR-WILLIAMS DR	Local	2,622	18,933	2026	Crack Seal	5,285	14.7



LAS VEGAS, NM - 2019 PAVEMENT PRESENT STATUS AND RECOMMENDED WORK PROGRAMS

Appendix E Recommended Ten-Year Work Programs – By Year and CE
January 14, 2020

Table E.5: Budget Recommended Rehabilitations - Achieve a Network Average PQI = 60 in 10 Years (Sorted by Implementation Year and Cost Effectiveness)
All Paved Sections - City Maintained, 2020 to 2029, Min Exclusion: 1 yrs, Inflation Rate: 2%, Discount Rate: 1%, Include Super Sections: No, Include Committed Projects: No, Tolerance: 0%

Section #	Street	Limits	Functional Class	CL-Length (ft.)	Area (sq. yd.)	Implementation Year	Treatment	Cost (\$)	Cost Effectiveness
000008130	7TH ST	DALBEY DR-MOUNTAIN VIEW DR	Local	202	1,460	2026	Crack Seal	407	7.0
000008090	7TH ST	KATHRYN DR-MEADOW CREST DR	Local	100	724	2026	Crack Seal	202	6.6
000008060	7TH ST	ALVERA DR-MYRTLE AVE	Local	787	5,685	2026	Crack Seal	1,587	6.5
000008110	7TH ST	LUTHERAN LN-LORI LN	Local	71	515	2026	Crack Seal	144	6.5
000008100	7TH ST	MEADOW CREST DR-LUTHERAN LN	Local	311	2,243	2026	Crack Seal	626	5.5
000008140	7TH ST	MOUNTAIN VIEW DR-LEE DR	Local	567	4,094	2026	Crack Seal	1,143	5.3
000002130	SILVA AVE	DOLORES ST-MCRAE ST	Local	520	1,502	2026	Edge Mill & Overlay 1.5"	26,861	2.2
000004160	VALENCIA ST	MONTEZUMA AVE-LOPEZ ST	Local	238	688	2026	Edge Mill & Overlay 1.5"	12,313	2.1
000006140	5TH ST	FRIEDMAN AVE-RAYNOLDS AVE	Local	487	1,406	2026	Edge Mill & Overlay 1.5"	25,152	2.1
000003180	APACHE ST	ZUNI PL-END	Local	132	382	2026	Edge Mill & Overlay 1.5"	6,826	2.1
000008780	CALLE ELDORADO	LEGION DR-CALLE CONTENTA	Local	1,061	3,064	2026	Edge Mill & Overlay 1.5"	54,800	2.1
000004170	VALENCIA ST	LOPEZ ST-ROMERO ST	Local	219	632	2026	Edge Mill & Overlay 1.5"	11,309	2.1
000006340	4TH ST	WASHINGTON AVE-BACA AVE	Local	834	2,410	2026	Edge Mill & Overlay 1.5"	43,111	2.1
000001240	PECOS ST	E LINCOLN ST-UNIVERSITY ST	Local	505	1,458	2026	Edge Mill & Overlay 1.5"	26,072	2.1
000000340	S GRAND AVE	TOPAZ LN & ELUCERO DR-RAMP	Local	241	697	2026	Edge Mill & Overlay 1.5"	12,458	2.1
000001860	MONTEZUMA AVE	DON PEDRO CT-EL CRESTON CIR	Local	461	1,333	2026	Edge Mill & Overlay 1.5"	23,839	2.1
000002000	PINON ST	NEW MEXICO AVE-MONTEZUMA AVE	Local	468	1,351	2026	Edge Mill & Overlay 1.5"	24,171	2.1
000001460	PECOS ST	E WASHINGTON ST-E GARFIELD ST	Local	583	1,683	2026	Edge Mill & Overlay 1.5"	30,106	2.1
000007330	OLD NATIONAL RD	JESSIE LEE LN-SPERRY DR	Local	597	1,726	2026	Edge Mill & Overlay 1.5"	30,866	2.1
000003480	MONTEZUMA AVE	NATIONAL AVE-VALENCIA ST	Local	351	1,014	2026	Edge Mill & Overlay 1.5"	18,135	2.1
000005120	DAVIS DR	ENCINO ST-DAHLIA ST	Local	160	462	2026	Edge Mill & Overlay 1.5"	8,267	2.1
000005610	12TH ST	NATIONAL AVE-COLUMBIA AVE	Local	369	1,065	2026	Edge Mill & Overlay 1.5"	19,050	2.1
000001480	PECOS ST	LOGAN ST-CUSTER ST	Local	477	1,378	2026	Edge Mill & Overlay 1.5"	24,646	2.1
000003450	MONTEZUMA AVE	VALLEY ST-SOCORRO ST	Local	509	1,470	2026	Edge Mill & Overlay 1.5"	26,283	2.1
000004460	BERNALILLO ST	NEW MEXICO AVE-ARMIJO ST	Local	227	657	2026	Edge Mill & Overlay 1.5"	11,745	2.1
000006260	FRIEDMAN AVE	7TH ST-6TH ST	Local	378	1,091	2026	Edge Mill & Overlay 1.5"	19,505	2.1
000007750	GRADY ST	WILLIAMS DR-DORA CELESTE DR	Local	596	1,721	2026	Edge Mill & Overlay 1.5"	30,788	2.1
000007740	RAYBUN ST	WILLIAMS DR-DORA CELESTE DR	Local	619	1,788	2026	Edge Mill & Overlay 1.5"	31,982	2.1
000005400	TILDEN AVE	9TH ST-10TH ST	Local	524	1,513	2026	Edge Mill & Overlay 1.5"	27,058	2.1
000003370	CHAVEZ ST	BLANCHARD ST-BLANCHARD ST	Local	281	811	2026	Edge Mill & Overlay 1.5"	14,513	2.1
000004080	VALENCIA ST	BRIDGE ST-N GONZALES ST	Local	1,123	3,243	2026	Edge Mill & Overlay 1.5"	57,997	2.1
000005940	NATIONAL AVE	NEW MEXICO AVE-MONTEZUMA AVE	Local	443	1,279	2026	Edge Mill & Overlay 1.5"	22,869	2.1
000002070	RINCON ST	DON FIDEL ST-CHAVEZ ST	Local	215	622	2026	Edge Mill & Overlay 1.5"	11,124	2.1
000003790	VALLEY ST	MONTEZUMA AVE-LOPEZ ST	Local	222	640	2026	Edge Mill & Overlay 1.5"	11,450	2.1
000004710	MONTEZUMA AVE	SAN MIGUEL ST-COLONIAS ST	Local	492	1,420	2026	Edge Mill & Overlay 1.5"	25,405	2.1
000001440	PECOS ST	NATIONAL AVE-COLUMBIA AVE	Local	583	1,685	2026	Edge Mill & Overlay 1.5"	30,138	2.1
000005670	SULZBACHER AVE	MORA AVE-11TH ST	Local	368	1,064	2026	Edge Mill & Overlay 1.5"	19,024	2.1
000007800	DORA CELESTE DR	GRADY ST-RAYBUN ST	Local	254	735	2026	Edge Mill & Overlay 1.5"	13,140	2.1
000008820	SANDOVAL ST	CHOLLA ST-YUCCA ST	Local	340	983	2026	Edge Mill & Overlay 1.5"	17,577	2.1
000004980	TAOS ST	N GONZALES ST-HOT SPRINGS BLVD	Local	545	1,574	2026	Edge Mill & Overlay 1.5"	28,143	2.1
000008790	CALLE CONTENTA	END-CALLE CONTENTA	Local	804	2,321	2026	Edge Mill & Overlay 1.5"	41,515	2.1
000005620	12TH ST	COLUMBIA AVE-ROSENWALD AVE	Local	334	966	2026	Edge Mill & Overlay 1.5"	17,273	2.1
000001310	RAILROAD AVE	PRINCE ST-E TILDEN AVE	Local	436	1,258	2026	Edge Mill & Overlay 1.5"	22,501	2.1
000006010	6TH ST	UNIVERSITY AVE-NATIONAL AVE	Local	436	1,261	2026	Edge Mill & Overlay 1.5"	22,547	2.1
000008150	7TH ST	LEE DR-LEGION DR	Local	302	2,178	2027	Crack Seal	620	13.9
000003540	LOPEZ ST	GRANT ST-NATIONAL AVE	Local	514	1,485	2027	Crack Seal	423	11.5
000006930	ACCESS AVE	CINDER RD-END	Local	7	19	2027	Crack Seal	6	10.4
000008120	7TH ST	LORI LN-DALBEY DR	Local	296	2,136	2027	Crack Seal	608	10.0
000006920	POWER POINT WAY	CINDER RD-END	Local	8	23	2027	Crack Seal	7	9.4
000008050	7TH ST	MILLS AVE-ALVERA DR	Local	505	2,915	2027	Crack Seal	830	8.0
000008070	7TH ST	MYRTLE AVE-DIANE AVE	Local	240	1,733	2027	Crack Seal	493	6.9
000008080	7TH ST	DIANE AVE-KATHRYN DR	Local	1,361	9,832	2027	Crack Seal	2,799	6.7
000004540	CHURCH ST	BERNALILLO ST-TAOS ST	Local	664	1,917	2027	Edge Mill & Overlay 1.5"	34,973	1.9
000002500	TECOLOTE ST	KEEN ST-HIGGINS ST	Local	424	1,224	2027	Edge Mill & Overlay 1.5"	22,335	1.9
000003470	MONTEZUMA AVE	GRANT ST-NATIONAL AVE	Local	526	1,520	2027	Edge Mill & Overlay 1.5"	27,727	1.9
000001190	PECOS ST	END-PRINCE ST	Local	819	2,367	2027	Edge Mill & Overlay 1.5"	43,183	1.9



LAS VEGAS, NM - 2019 PAVEMENT PRESENT STATUS AND RECOMMENDED WORK PROGRAMS

Appendix E Recommended Ten-Year Work Programs – By Year and CE
January 14, 2020

Table E.5: Budget Recommended Rehabilitations - Achieve a Network Average PQI = 60 in 10 Years (Sorted by Implementation Year and Cost Effectiveness)
All Paved Sections - City Maintained, 2020 to 2029, Min Exclusion: 1 yrs, Inflation Rate: 2%, Discount Rate: 1%, Include Super Sections: No, Include Committed Projects: No, Tolerance: 0%

Section #	Street	Limits	Functional Class	CL-Length (ft.)	Area (sq. yd.)	Implementation Year	Treatment	Cost (\$)	Cost Effectiveness
000006420	COLUMBIA AVE	3RD ST-4TH ST	Local	378	1,091	2027	Edge Mill & Overlay 1.5"	19,911	1.9
000004750	NEW MEXICO AVE	COLONIAS ST-PORTER	Local	535	1,546	2027	Edge Mill & Overlay 1.5"	28,201	1.9
000006460	COLUMBIA AVE	7TH ST-8TH ST	Local	376	1,087	2027	Edge Mill & Overlay 1.5"	19,826	1.9
000006320	4TH ST	W NATIONAL AVE-COLUMBIA AVE	Local	439	1,269	2027	Edge Mill & Overlay 1.5"	23,156	1.9
000007840	RAYBUN ST	ROSE DR-KAY LYNN DR	Local	273	789	2027	Edge Mill & Overlay 1.5"	14,394	1.9
000003160	APACHE ST	HOT SPRINGS BLVD-NAVAJO ST	Local	284	819	2027	Edge Mill & Overlay 1.5"	14,941	1.9
000007420	ERB PL	ANDERSEN DR-OLD NATIONAL RD	Local	183	528	2027	Edge Mill & Overlay 1.5"	9,624	1.9
000005410	TILDEN AVE	10TH ST-11TH ST	Local	379	1,095	2027	Edge Mill & Overlay 1.5"	19,984	1.9
000001840	MONTEZUMA AVE	SABINO ST-PINON ST	Local	455	1,316	2027	Edge Mill & Overlay 1.5"	23,999	1.9
000004700	MONTEZUMA AVE	MORA ST-SAN MIGUEL ST	Local	236	681	2027	Edge Mill & Overlay 1.5"	12,427	1.9
000003610	ROMERO ST	KAVANAUGH ST-TECOLOTE ST	Local	258	746	2027	Edge Mill & Overlay 1.5"	13,613	1.9
000005000	TAOS ST	FLORESTA ST-CHURCH ST	Local	214	619	2027	Edge Mill & Overlay 1.5"	11,298	1.9
000006430	COLUMBIA AVE	4TH ST-5TH ST	Local	385	1,112	2027	Edge Mill & Overlay 1.5"	20,280	1.9
000007560	TERRACE DR	END-KIERIG ST	Local	331	957	2027	Edge Mill & Overlay 1.5"	17,464	1.9
000003770	KEEN ST	SOCORRO ST-GRANT ST	Local	273	789	2027	Edge Mill & Overlay 1.5"	14,394	1.9
000002090	RINCON ST	UNION ST-NEW MEXICO AVE	Local	241	697	2027	Edge Mill & Overlay 1.5"	12,721	1.9
000001620	NATIONAL AVE	RAIL CROSSING-RAILROAD AVE	Local	311	899	2027	Edge Mill & Overlay 1.5"	16,406	1.9
000005780	UNIVERSITY AVE	7TH ST-6TH ST	Local	382	1,102	2027	Edge Mill & Overlay 1.5"	20,112	1.9
000008570	WEST DR	ETHEL DR-HELEN DR	Local	259	747	2027	Edge Mill & Overlay 1.5"	13,623	1.9
000004130	VALENCIA ST	MORRISON ST-NEW MEXICO AVE	Local	292	843	2027	Edge Mill & Overlay 1.5"	15,373	1.9
000005500	DOUGLAS ST	E DOUGLAS ST & N GRAND AVE-6TH ST	Local	289	834	2027	Edge Mill & Overlay 1.5"	15,221	1.9
000002980	PLAZA PKWY	PLAZA & NATIONAL AVE-SOUTH PACIFIC ST	Local	20	57	2027	Edge Mill & Overlay 1.5"	1,034	1.9
000001830	SABINO ST	NEW MEXICO AVE-MONTEZUMA AVE	Local	480	1,386	2027	Edge Mill & Overlay 1.5"	25,286	1.9
000004890	ROMERO ST	PORTER-LOUDON DR	Local	491	1,420	2027	Edge Mill & Overlay 1.5"	25,897	1.9
000002490	TECOLOTE ST	SALAZAR ST-KEEN ST	Local	449	1,296	2027	Edge Mill & Overlay 1.5"	23,643	1.9
000005340	JACKSON ST	11TH ST-10TH ST	Local	384	1,109	2027	Edge Mill & Overlay 1.5"	20,237	1.9
000002400	KEEN ST	TECOLOTE ST-END	Local	408	1,180	2027	Edge Mill & Overlay 1.5"	21,518	1.9
000003320	PEREZ ST	S GONZALES ST & SOUTH PACIFIC ST-CHAVEZ ST	Local	486	1,404	2027	Edge Mill & Overlay 1.5"	25,607	1.9
000004480	DELGADO ST	N GONZALES ST-HOT SPRINGS BLVD	Local	453	1,309	2027	Edge Mill & Overlay 1.5"	23,874	1.9
000005350	JACKSON ST	10TH ST-9TH ST	Local	379	1,096	2027	Edge Mill & Overlay 1.5"	19,994	1.9
000005390	TILDEN AVE	8TH ST-9TH ST	Local	219	633	2027	Edge Mill & Overlay 1.5"	11,542	1.9
000007350	OLD NATIONAL RD	HIGHLAND DR-ROYBAL DR	Local	549	1,586	2027	Edge Mill & Overlay 1.5"	28,927	1.9
000003880	SOCORRO ST	ROMERO ST-SALAZAR ST	Local	447	1,292	2027	Edge Mill & Overlay 1.5"	23,578	1.9
000001210	PECOS ST	E TILDEN AVE-JACKSON ST	Local	452	1,305	2027	Edge Mill & Overlay 1.5"	23,815	1.9
000004520	CHURCH ST	SANTA FE ST-SANTA ANA ST	Local	135	389	2027	Edge Mill & Overlay 1.5"	7,088	1.9
000004550	MORA ST	HOT SPRINGS BLVD-CHURCH ST	Local	370	1,069	2027	Edge Mill & Overlay 1.5"	19,506	1.9
000007860	ROSE DR	RAYBUN ST-NORTH RD	Local	456	1,318	2027	Edge Mill & Overlay 1.5"	24,042	1.9
000005040	ENCINO ST	PLATA DR-DAVIS DR	Local	511	1,475	2027	Edge Mill & Overlay 1.5"	26,910	1.9
000007480	KATHRYN DR	CASSIDY DR-MARK DR	Local	300	865	2027	Edge Mill & Overlay 1.5"	15,784	1.9
000006120	5TH ST	WASHINGTON AVE-BACA AVE	Local	837	2,418	2027	Edge Mill & Overlay 1.5"	44,111	1.9
000006560	WASHINGTON AVE	5TH ST-6TH ST	Local	377	1,090	2027	Edge Mill & Overlay 1.5"	19,889	1.9
000006790	11TH ST	BACA AVE-SAN FRANCISCO AVE	Local	394	569	2028	Crack Seal	165	50.8
000006710	BACA AVE	2ND ST-3RD ST	Collector	376	1,087	2028	Crack Seal	316	31.7
000001980	PINON ST	CHAVEZ ST-UNION ST	Local	432	1,249	2028	Crack Seal	363	26.1
000005320	LINCOLN AVE	11TH ST-12TH ST	Local	306	443	2028	Crack Seal	129	20.4
000005310	LINCOLN AVE	10TH ST-11TH ST	Local	376	543	2028	Crack Seal	158	19.2
000008130	7TH ST	DALBEY DR-MOUNTAIN VIEW DR	Local	202	1,460	2028	Crack Seal	424	6.8
000008090	7TH ST	KATHRYN DR-MEADOW CREST DR	Local	100	724	2028	Crack Seal	210	6.4
000008060	7TH ST	ALVERA DR-MYRTLE AVE	Local	787	5,685	2028	Crack Seal	1,651	6.3
000008110	7TH ST	LUTHERAN LN-LORI LN	Local	71	515	2028	Crack Seal	150	6.3
000008100	7TH ST	MEADOW CREST DR-LUTHERAN LN	Local	311	2,243	2028	Crack Seal	651	5.2
000008140	7TH ST	MOUNTAIN VIEW DR-LEE DR	Local	567	4,094	2028	Crack Seal	1,189	5.0
000005680	SULZBACHER AVE	11TH ST-12TH ST	Local	381	1,099	2028	Edge Mill & Overlay 1.5"	20,454	1.8
000006410	COLUMBIA AVE	N GRAND AVE-3RD ST	Local	243	703	2028	Edge Mill & Overlay 1.5"	13,073	1.8
000003590	LOPEZ ST	RIO ARRIBA ST-TAOS ST	Local	451	1,302	2028	Edge Mill & Overlay 1.5"	24,233	1.8
000004320	SANTA ANA ST	NEW MEXICO AVE-ARMIJO ST	Local	220	635	2028	Edge Mill & Overlay 1.5"	11,816	1.7



LAS VEGAS, NM - 2019 PAVEMENT PRESENT STATUS AND RECOMMENDED WORK PROGRAMS

Appendix E Recommended Ten-Year Work Programs – By Year and CE
January 14, 2020

Table E.5: Budget Recommended Rehabilitations - Achieve a Network Average PQI = 60 in 10 Years (Sorted by Implementation Year and Cost Effectiveness)
All Paved Sections - City Maintained, 2020 to 2029, Min Exclusion: 1 yrs, Inflation Rate: 2%, Discount Rate: 1%, Include Super Sections: No, Include Committed Projects: No, Tolerance: 0%

Section #	Street	Limits	Functional Class	CL-Length (ft.)	Area (sq. yd.)	Implementation Year	Treatment	Cost (\$)	Cost Effectiveness
0000004610	MORA ST	LOPEZ ST-ROMERO ST	Local	226	652	2028	Edge Mill & Overlay 1.5"	12,138	1.7
0000007680	KANE DR	END-8TH ST	Local	672	1,942	2028	Edge Mill & Overlay 1.5"	36,140	1.7
0000002010	PINON ST	MONTEZUMA AVE-END	Local	297	857	2028	Edge Mill & Overlay 1.5"	15,955	1.7
0000004760	NEW MEXICO AVE	PORTER-END	Local	498	1,440	2028	Edge Mill & Overlay 1.5"	26,787	1.7
0000005330	JACKSON ST	12TH ST-11TH ST	Local	286	826	2028	Edge Mill & Overlay 1.5"	15,364	1.7
0000005600	12TH ST	DIAMOND ST-NATIONAL AVE	Local	417	1,204	2028	Edge Mill & Overlay 1.5"	22,399	1.7
0000008490	SUN DR	END-VEGAS DR	Local	1,152	3,328	2028	Edge Mill & Overlay 1.5"	61,926	1.7
0000004140	VALENCIA ST	NEW MEXICO AVE-ARMIJO ST	Local	216	624	2028	Edge Mill & Overlay 1.5"	11,611	1.7
0000001850	MONTEZUMA AVE	PINON ST-DON PEDRO CT	Local	391	1,130	2028	Edge Mill & Overlay 1.5"	21,029	1.7
0000006450	COLUMBIA AVE	6TH ST-7TH ST	Local	386	1,114	2028	Edge Mill & Overlay 1.5"	20,733	1.7
0000008640	BERNICE DR	WEST DR-EAST DR	Local	353	1,019	2028	Edge Mill & Overlay 1.5"	18,959	1.7
0000001710	E LINCOLN AVE	RAILROAD AVE-N GRAND AVE & LINCOLN AVE & 6TH ST	Local	400	1,156	2028	Edge Mill & Overlay 1.5"	21,508	1.7
0000003230	N GONZALES ST	VALENCIA ST-AFFORDABLE AUTO CAR TURN	Local	357	1,032	2028	Edge Mill & Overlay 1.5"	19,207	1.7
0000003460	MONTEZUMA AVE	SOCORRO ST-GRANT ST	Local	290	836	2028	Edge Mill & Overlay 1.5"	15,562	1.7
0000003680	ROMERO ST	VALENCIA ST-SANTA ANA ST	Local	558	1,613	2028	Edge Mill & Overlay 1.5"	30,006	1.7
0000004620	MORA ST	ROMERO ST-TAOS ST	Local	907	2,620	2028	Edge Mill & Overlay 1.5"	48,746	1.7
0000005710	ROSENWALD AVE	12TH ST-END	Local	336	971	2028	Edge Mill & Overlay 1.5"	18,062	1.7
0000001500	PECOS ST	E BACA AVE-CDS	Local	174	502	2028	Edge Mill & Overlay 1.5"	9,347	1.7
0000004290	MORRISON ST	VALENCIA ST-SANTA FE ST	Local	459	1,327	2028	Edge Mill & Overlay 1.5"	24,690	1.7
0000004840	PORTER	HOT SPRINGS BLVD-CHURCH ST	Local	317	916	2028	Edge Mill & Overlay 1.5"	17,040	1.7
0000008720	YUCCA ST	LEGION DR-SANDOVAL ST	Local	510	1,473	2028	Edge Mill & Overlay 1.5"	27,415	1.7
0000005140	ENCINO ST	MILLS AVE-END	Local	461	1,330	2028	Edge Mill & Overlay 1.5"	24,754	1.7
0000007660	CARMEAN DR	CORONADO DR-END	Local	146	422	2028	Edge Mill & Overlay 1.5"	7,854	1.7
0000004030	MORENO ST	S GONZALES ST-SOUTH PACIFIC ST	Local	494	1,428	2028	Edge Mill & Overlay 1.5"	26,565	1.7
0000001660	E WASHINGTON AVE	N GRAND AVE-RAILROAD AVE	Local	387	1,118	2028	Edge Mill & Overlay 1.5"	20,797	1.7
0000003900	GRANT ST	SOUTH PACIFIC ST-NEW MEXICO AVE	Local	1,048	3,028	2028	Edge Mill & Overlay 1.5"	56,352	1.7
0000007710	MELINDA LN	8TH ST-END	Local	687	1,986	2028	Edge Mill & Overlay 1.5"	36,951	1.7
0000008770	CALLE DULCE	LEGION DR-CALLE CONTENTA	Local	1,089	3,145	2028	Edge Mill & Overlay 1.5"	58,519	1.7
0000001810	SABINO ST	CHAVEZ ST-UNION ST	Local	412	1,191	2028	Edge Mill & Overlay 1.5"	22,158	1.7
0000003720	SALAZAR ST	VALLEY ST-SOCORRO ST	Local	511	1,475	2028	Edge Mill & Overlay 1.5"	27,442	1.7
0000001490	PECOS ST	CUSTER ST-E BACA AVE	Local	487	1,408	2028	Edge Mill & Overlay 1.5"	26,195	1.7
0000001880	EL CRESTON CIR	LUGAR DEL PARAISO-LUGAR DE LOS CABALLEROS	Local	259	749	2028	Edge Mill & Overlay 1.5"	13,939	1.7
0000004010	PASEO DEL LAS ESCUELAS ST	SOCORRO ST-MORENO ST	Local	773	2,232	2028	Edge Mill & Overlay 1.5"	41,526	1.7
0000007430	ANDERSEN DR	ERB PL-JESSIE LEE LN	Local	541	1,564	2028	Edge Mill & Overlay 1.5"	29,102	1.7
0000007810	DORA CELESTE DR	RAYBUN ST-8TH ST	Local	457	1,319	2028	Edge Mill & Overlay 1.5"	24,539	1.7
0000008560	WEST DR	BERNICE DR-ETHEL DR	Local	273	788	2028	Edge Mill & Overlay 1.5"	14,655	1.7
0000003540	LOPEZ ST	GRANT ST-NATIONAL AVE	Local	514	1,485	2029	Crack Seal	440	11.4
0000008120	7TH ST	LORI LN-DALBEY DR	Local	296	2,136	2029	Crack Seal	633	10.6
0000006930	ACCESS AVE	CINDER RD-END	Local	7	19	2029	Crack Seal	6	10.2
0000008050	7TH ST	MILLS AVE-ALVERA DR	Local	505	2,915	2029	Crack Seal	863	8.1
0000008070	7TH ST	MYRTLE AVE-DIANE AVE	Local	240	1,733	2029	Crack Seal	513	6.7
0000008080	7TH ST	DIANE AVE-KATHRYN DR	Local	1,361	9,832	2029	Crack Seal	2,912	6.5
0000007760	JOHN ST	WILLIAMS DR-DORA CELESTE DR	Local	581	1,678	2029	Edge Mill & Overlay 1.5"	31,840	1.6
0000001120	COMMERCE ST	LOGAN ST-CUSTER ST	Local	483	1,396	2029	Edge Mill & Overlay 1.5"	26,494	1.6
0000004970	TAOS ST	ENCINO ST-N GONZALES ST	Local	642	1,854	2029	Edge Mill & Overlay 1.5"	35,180	1.6
0000007610	KIERIG ST	LEE DR-LEGION DR	Local	295	853	2029	Edge Mill & Overlay 1.5"	16,186	1.6
0000004560	MORA ST	CHURCH ST-CHURCH ST & NEW MEXICO AVE	Local	69	200	2029	Edge Mill & Overlay 1.5"	3,800	1.6
0000007830	RAYBUN ST	DORA CELESTE DR-ROSE DR	Local	256	738	2029	Edge Mill & Overlay 1.5"	14,015	1.6
0000003710	SALAZAR ST	TECOLOTE ST-VALLEY ST	Local	759	2,192	2029	Edge Mill & Overlay 1.5"	41,595	1.6
0000003500	MONTEZUMA AVE	SANTA ANA ST-RIO ARRIBA ST	Local	586	1,692	2029	Edge Mill & Overlay 1.5"	32,120	1.6
0000004870	PORTER	MONTEZUMA AVE-LOPEZ ST	Local	215	622	2029	Edge Mill & Overlay 1.5"	11,805	1.6
0000006570	WASHINGTON AVE	6TH ST-7TH ST	Local	381	1,099	2029	Edge Mill & Overlay 1.5"	20,863	1.6
0000001130	COMMERCE ST	CUSTER ST-E BACA AVE	Local	510	1,473	2029	Edge Mill & Overlay 1.5"	27,953	1.6
0000002430	TECOLOTE ST	CHAVEZ ST-UNION ST	Local	471	1,360	2029	Edge Mill & Overlay 1.5"	25,819	1.6
0000003440	MONTEZUMA AVE	403 FT N OF TECOLOTE ST-VALLEY ST	Local	367	1,061	2029	Edge Mill & Overlay 1.5"	20,140	1.6
0000003490	MONTEZUMA AVE	VALENCIA ST-SANTA ANA ST	Local	569	1,645	2029	Edge Mill & Overlay 1.5"	31,215	1.6



LAS VEGAS, NM - 2019 PAVEMENT PRESENT STATUS AND RECOMMENDED WORK PROGRAMS

Appendix E Recommended Ten-Year Work Programs – By Year and CE
January 14, 2020

Table E.5: Budget Recommended Rehabilitations - Achieve a Network Average PQI = 60 in 10 Years (Sorted by Implementation Year and Cost Effectiveness)
All Paved Sections - City Maintained, 2020 to 2029, Min Exclusion: 1 yrs, Inflation Rate: 2%, Discount Rate: 1%, Include Super Sections: No, Include Committed Projects: No, Tolerance: 0%

Section #	Street	Limits	Functional Class	CL-Length (ft.)	Area (sq. yd.)	Implementation Year	Treatment	Cost (\$)	Cost Effectiveness
0000004650	TAOS ST	LOPEZ ST-ROMERO ST	Local	256	738	2029	Edge Mill & Overlay 1.5"	14,009	1.6
0000008500	EAST DR	MOUNTAIN VIEW DR-BERNICE DR	Local	403	1,164	2029	Edge Mill & Overlay 1.5"	22,090	1.6
0000002060	RINCON ST	SOUTH PACIFIC ST-DON FIDEL ST	Local	224	647	2029	Edge Mill & Overlay 1.5"	12,276	1.6
0000008710	LONGVIEW DR	MOUNTAIN VIEW DR-LEGION DR	Local	872	2,519	2029	Edge Mill & Overlay 1.5"	47,812	1.6
0000008730	CHOLLA ST	LEGION DR-SANDOVAL ST	Local	669	1,932	2029	Edge Mill & Overlay 1.5"	36,671	1.6
0000004930	SAN MIGUEL ST	N GONZALES ST-HOT SPRINGS BLVD	Local	626	1,810	2029	Edge Mill & Overlay 1.5"	34,345	1.6
0000003330	PEREZ ST	CHAVEZ ST-UNION ST	Local	348	1,004	2029	Edge Mill & Overlay 1.5"	19,054	1.6
0000004790	COLONIAS ST	CHURCH ST-CHURCH ST	Local	185	535	2029	Edge Mill & Overlay 1.5"	10,150	1.6
0000007890	ALVERA DR	7TH ST-END	Local	451	1,302	2029	Edge Mill & Overlay 1.5"	24,718	1.6
0000002030	MONIA ST	SOUTH PACIFIC ST-DON FIDEL ST	Local	213	614	2029	Edge Mill & Overlay 1.5"	11,662	1.6
0000002700	UNION ST	NEW MEXICO AVE-SABINO ST	Local	786	2,270	2029	Edge Mill & Overlay 1.5"	43,080	1.6
0000003690	ROMERO ST	SANTA ANA ST-RIO ARRIBA ST	Local	506	1,462	2029	Edge Mill & Overlay 1.5"	27,755	1.6
0000004120	VALENCIA ST	MORRISON ST-MORRISON ST	Local	180	519	2029	Edge Mill & Overlay 1.5"	9,848	1.6
0000004920	LOUDON DR	ROMERO ST-END	Local	1,182	3,414	2029	Edge Mill & Overlay 1.5"	64,803	1.6
0000003890	SOCORRO ST	SALAZAR ST-KEEN ST	Local	431	1,245	2029	Edge Mill & Overlay 1.5"	23,638	1.6
0000005010	TAOS ST	CHURCH ST-CHURCH ST	Local	88	255	2029	Edge Mill & Overlay 1.5"	4,842	1.6
0000006330	4TH ST	COLUMBIA AVE-WASHINGTON AVE	Local	417	1,205	2029	Edge Mill & Overlay 1.5"	22,871	1.6
0000007410	ERB PL	8TH ST-ANDERSEN DR	Local	420	1,214	2029	Edge Mill & Overlay 1.5"	23,035	1.6
0000004470	DELGADO ST	END-N GONZALES ST	Local	479	1,385	2029	Edge Mill & Overlay 1.5"	26,285	1.6
0000004590	MORA ST	TAOS ST-MONTEZUMA AVE	Local	362	1,045	2029	Edge Mill & Overlay 1.5"	19,838	1.6
0000008715	LONGVIEW DR	GATE-LEGION DR	Local	191	552	2029	Edge Mill & Overlay 1.5"	10,473	1.6
0000001090	COMMERCE ST	COLUMBIA AVE-E WASHINGTON ST	Local	501	1,446	2029	Edge Mill & Overlay 1.5"	27,449	1.6
0000004090	VALENCIA ST	N GONZALES ST-HOT SPRINGS BLVD	Local	418	1,207	2029	Edge Mill & Overlay 1.5"	22,913	1.6
0000004720	MONTEZUMA AVE	COLONIAS ST-PORTER	Local	497	1,436	2029	Edge Mill & Overlay 1.5"	27,257	1.6
0000005360	JACKSON ST	9TH ST-8TH ST	Local	366	1,058	2029	Edge Mill & Overlay 1.5"	20,078	1.6
0000007600	KIERIG ST	TERRACE DR-LEE DR	Local	337	974	2029	Edge Mill & Overlay 1.5"	18,495	1.6
0000003220	N GONZALES ST	PLAZA-VALENCIA ST	Local	158	456	2029	Edge Mill & Overlay 1.5"	8,657	1.6
0000003340	PEREZ ST	UNION ST-NEW MEXICO AVE	Local	276	798	2029	Edge Mill & Overlay 1.5"	15,140	1.6
0000007820	E ROYBAL DR	NORTH RD-END	Local	764	2,206	2029	Edge Mill & Overlay 1.5"	41,863	1.6
0000008810	SANDOVAL ST	175 FT NE OF CHOLLA ST-CHOLLA ST	Local	175	506	2029	Edge Mill & Overlay 1.5"	9,595	1.6
0000001110	COMMERCE ST	GARFIELD AVE-LOGAN ST	Local	512	1,480	2029	Edge Mill & Overlay 1.5"	28,094	1.6



APPENDIX F
RECOMMENDED TEN-YEAR WORK
PROGRAMS – BY STREET, YEAR AND CE



LAS VEGAS, NM - 2019 PAVEMENT PRESENT STATUS AND RECOMMENDED WORK PROGRAMS

Appendix F Recommended Ten-Year Work Programs – By Street, Year and CE
 January 14, 2020

Table F.1: Budget Recommended Rehabilitations - \$0.3M/Year on City-Maintained Paved Roads (Sorted by Street Name, Implementation Year and Cost Effectiveness)
 All Paved Sections - City Maintained, 2020 to 2029, Min Exclusion: 1 yrs, Inflation Rate: 2%, Discount Rate: 1%, Include Super Sections: No, Include Committed Projects: No, Tolerance: 0%

Section #	Street	Limits	Functional Class	CL-Length (ft.)	Area (sq. yd.)	Implementation Year	Treatment	Cost (\$)	Cost Effectiveness
000006790	11TH ST	BACA AVE-SAN FRANCISCO AVE	Local	394	569	2020	Crack Seal	141	63.1
000006790	11TH ST	BACA AVE-SAN FRANCISCO AVE	Local	394	569	2022	Crack Seal	150	65.8
000006790	11TH ST	BACA AVE-SAN FRANCISCO AVE	Local	394	569	2028	Crack Seal	169	48.5
000007980	7TH ST	UNIVERSITY AVE-NATIONAL AVE	Arterial	436	1,260	2020	Edge Mill & Overlay 2.0"	21,869	32.6
000007990	7TH ST	NATIONAL AVE-COLUMBIA AVE	Arterial	430	1,241	2020	Edge Mill & Overlay 2.0"	21,528	32.6
000008150	7TH ST	LEE DR-LEGION DR	Local	302	2,178	2020	Crack Seal	540	12.4
000008010	7TH ST	WASHINGTON AVE-BACA AVE	Arterial	841	2,430	2021	Edge Mill & Overlay 2.0"	43,002	31.9
000008000	7TH ST	COLUMBIA AVE-WASHINGTON AVE	Arterial	413	1,193	2021	Edge Mill & Overlay 2.0"	21,115	31.9
000008030	7TH ST	FRIEDMAN AVE-RAYNOLDS AVE	Arterial	477	1,379	2021	Edge Mill & Overlay 2.0"	24,406	31.9
000008020	7TH ST	BACA AVE-FRIEDMAN AVE	Arterial	892	2,576	2021	Edge Mill & Overlay 2.0"	45,588	31.9
000007950	7TH ST	N GRAND AVE & JACKSON ST-LINCOLN AVE	Arterial	489	1,413	2021	Edge Mill & Overlay 2.0"	25,010	31.9
000007960	7TH ST	LINCOLN AVE-DOUGLAS ST	Arterial	399	1,153	2021	Edge Mill & Overlay 2.0"	20,409	31.7
000008120	7TH ST	LORI LN-DALBEY DR	Local	296	2,136	2021	Crack Seal	540	9.5
000008050	7TH ST	MILLS AVE-ALVERA DR	Local	505	2,915	2021	Crack Seal	737	8.3
000008070	7TH ST	MYRTLE AVE-DIANE AVE	Local	240	1,733	2021	Crack Seal	438	7.4
000008100	7TH ST	MEADOW CREST DR-LUTHERAN LN	Local	311	2,243	2021	Crack Seal	567	7.0
000007970	7TH ST	DOUGLAS ST-UNIVERSITY AVE	Arterial	364	1,051	2022	Edge Mill & Overlay 2.0"	18,976	26.0
000008150	7TH ST	LEE DR-LEGION DR	Local	302	2,178	2022	Crack Seal	562	13.5
000008130	7TH ST	DALBEY DR-MOUNTAIN VIEW DR	Local	202	1,460	2022	Crack Seal	376	7.3
000008090	7TH ST	KATHRYN DR-MEADOW CREST DR	Local	100	724	2022	Crack Seal	187	7.0
000008110	7TH ST	LUTHERAN LN-LORI LN	Local	71	515	2022	Crack Seal	133	6.9
000008120	7TH ST	LORI LN-DALBEY DR	Local	296	2,136	2023	Crack Seal	562	9.5
000008050	7TH ST	MILLS AVE-ALVERA DR	Local	505	2,915	2023	Crack Seal	767	8.1
000008070	7TH ST	MYRTLE AVE-DIANE AVE	Local	240	1,733	2023	Crack Seal	456	7.3
000008100	7TH ST	MEADOW CREST DR-LUTHERAN LN	Local	311	2,243	2023	Crack Seal	590	6.7
000008060	7TH ST	ALVERA DR-MYRTLE AVE	Local	787	5,685	2023	Crack Seal	1,495	6.0
000008150	7TH ST	LEE DR-LEGION DR	Local	302	2,178	2024	Crack Seal	584	16.2
000008130	7TH ST	DALBEY DR-MOUNTAIN VIEW DR	Local	202	1,460	2024	Crack Seal	392	7.1
000008090	7TH ST	KATHRYN DR-MEADOW CREST DR	Local	100	724	2024	Crack Seal	194	6.8
000008110	7TH ST	LUTHERAN LN-LORI LN	Local	71	515	2024	Crack Seal	138	6.8
000008120	7TH ST	LORI LN-DALBEY DR	Local	296	2,136	2025	Crack Seal	585	9.7
000008050	7TH ST	MILLS AVE-ALVERA DR	Local	505	2,915	2025	Crack Seal	798	8.0
000008070	7TH ST	MYRTLE AVE-DIANE AVE	Local	240	1,733	2025	Crack Seal	474	7.1
000008100	7TH ST	MEADOW CREST DR-LUTHERAN LN	Local	311	2,243	2025	Crack Seal	614	6.5
000008060	7TH ST	ALVERA DR-MYRTLE AVE	Local	787	5,685	2025	Crack Seal	1,556	5.7
000008130	7TH ST	DALBEY DR-MOUNTAIN VIEW DR	Local	202	1,460	2026	Crack Seal	407	7.0
000008090	7TH ST	KATHRYN DR-MEADOW CREST DR	Local	100	724	2026	Crack Seal	202	6.6
000008110	7TH ST	LUTHERAN LN-LORI LN	Local	71	515	2026	Crack Seal	144	6.5
000008120	7TH ST	LORI LN-DALBEY DR	Local	296	2,136	2027	Crack Seal	608	10.0
000008050	7TH ST	MILLS AVE-ALVERA DR	Local	505	2,915	2027	Crack Seal	830	8.0
000008070	7TH ST	MYRTLE AVE-DIANE AVE	Local	240	1,733	2027	Crack Seal	493	6.9
000008100	7TH ST	MEADOW CREST DR-LUTHERAN LN	Local	311	2,243	2027	Crack Seal	639	6.2
000008060	7TH ST	ALVERA DR-MYRTLE AVE	Local	787	5,685	2027	Crack Seal	1,618	5.5
000008160	7TH ST	LEGION DR-WILLIAMS DR	Local	2,622	18,933	2027	Crack Seal	5,391	5.0
000008040	7TH ST	RAYNOLDS AVE-MILLS AVE	Arterial	604	3,487	2028	Edge Mill & Overlay 2.0"	70,883	9.4
000008130	7TH ST	DALBEY DR-MOUNTAIN VIEW DR	Local	202	1,460	2028	Crack Seal	424	6.8
000008090	7TH ST	KATHRYN DR-MEADOW CREST DR	Local	100	724	2028	Crack Seal	210	6.4
000008110	7TH ST	LUTHERAN LN-LORI LN	Local	71	515	2028	Crack Seal	150	6.3
000008150	7TH ST	LEE DR-LEGION DR	Local	302	2,178	2029	Crack Seal	645	12.8
000008120	7TH ST	LORI LN-DALBEY DR	Local	296	2,136	2029	Crack Seal	633	10.6
000008050	7TH ST	MILLS AVE-ALVERA DR	Local	505	2,915	2029	Crack Seal	863	8.1
000008070	7TH ST	MYRTLE AVE-DIANE AVE	Local	240	1,733	2029	Crack Seal	513	6.7
000008100	7TH ST	MEADOW CREST DR-LUTHERAN LN	Local	311	2,243	2029	Crack Seal	664	6.0
000008060	7TH ST	ALVERA DR-MYRTLE AVE	Local	787	5,685	2029	Crack Seal	1,684	5.2
000008160	7TH ST	LEGION DR-WILLIAMS DR	Local	2,622	18,933	2029	Crack Seal	5,608	4.8
000007220	8TH ST	ROSE DR-TUPELO ST	Arterial	69	199	2020	Overlay 2.0"	3,367	17.0



LAS VEGAS, NM - 2019 PAVEMENT PRESENT STATUS AND RECOMMENDED WORK PROGRAMS

Appendix F Recommended Ten-Year Work Programs – By Street, Year and CE
January 14, 2020

Table F.1: Budget Recommended Rehabilitations - \$0.3M/Year on City-Maintained Paved Roads (Sorted by Street Name, Implementation Year and Cost Effectiveness)
All Paved Sections - City Maintained, 2020 to 2029, Min Exclusion: 1 yrs, Inflation Rate: 2%, Discount Rate: 1%, Include Super Sections: No, Include Committed Projects: No, Tolerance: 0%

Section #	Street	Limits	Functional Class	CL-Length (ft.)	Area (sq. yd.)	Implementation Year	Treatment	Cost (\$)	Cost Effectiveness
000007170	8TH ST	KANE DR-SPERRY DR	Arterial	287	830	2023	Edge Mill & Overlay 2.0"	15,276	16.0
000007010	8TH ST	NATIONAL AVE-COLUMBIA AVE	Arterial	435	1,258	2027	Edge Mill & Overlay 2.0"	25,067	11.8
000007020	8TH ST	COLUMBIA AVE-WASHINGTON AVE	Arterial	429	1,239	2027	Edge Mill & Overlay 2.0"	24,693	11.7
000007030	8TH ST	WASHINGTON AVE-BACA AVE	Arterial	840	2,428	2027	Edge Mill & Overlay 2.0"	48,385	11.7
000007180	8TH ST	SPERRY DR-HIGHLAND DR	Arterial	287	830	2027	Edge Mill & Overlay 2.0"	16,535	11.7
000007040	8TH ST	BACA AVE-FRIEDMAN AVE	Arterial	879	2,540	2027	Edge Mill & Overlay 2.0"	50,620	11.6
000007210	8TH ST	DORA CELESTE DR-ROSE DR	Arterial	257	742	2027	Overlay 2.0"	14,405	11.4
000007000	8TH ST	UNIVERSITY AVE-NATIONAL AVE	Arterial	414	1,195	2027	Edge Mill & Overlay 2.0"	23,818	11.3
000006970	8TH ST	JACKSON ST-LINCOLN AVE	Arterial	414	1,197	2027	Edge Mill & Overlay 2.0"	23,854	10.8
000007050	8TH ST	FRIEDMAN AVE-RAYNOLDS AVE	Arterial	478	1,381	2027	Edge Mill & Overlay 2.0"	27,521	10.6
000007060	8TH ST	RAYNOLDS AVE-MILLS AVE	Arterial	604	1,744	2027	Edge Mill & Overlay 2.0"	34,758	10.6
000007150	8TH ST	CATALINA CT-CORONADO DR	Arterial	295	851	2028	Edge Mill & Overlay 2.0"	17,302	9.7
000007160	8TH ST	CORONADO DR-KANE DR	Arterial	281	811	2028	Edge Mill & Overlay 2.0"	16,491	9.6
000007190	8TH ST	HIGHLAND DR-ALLISON ST	Arterial	1,074	3,102	2028	Edge Mill & Overlay 2.0"	63,050	9.5
000006960	8TH ST	TILDEN AVE-JACKSON ST	Arterial	422	1,219	2028	Edge Mill & Overlay 2.0"	24,776	9.4
000007070	8TH ST	MILLS AVE-DIANE AVE	Arterial	1,472	4,251	2028	Edge Mill & Overlay 2.0"	86,423	9.4
000007140	8TH ST	COLORADO DR-CATALINA CT	Arterial	300	868	2028	Edge Mill & Overlay 2.0"	17,636	9.2
000006990	8TH ST	DOUGLAS ST-UNIVERSITY AVE	Arterial	332	960	2029	Edge Mill & Overlay 2.0"	19,906	8.5
000006980	8TH ST	LINCOLN AVE-DOUGLAS ST	Arterial	402	1,161	2029	Edge Mill & Overlay 2.0"	24,069	8.4
000007130	8TH ST	LEGION DR-COLORADO DR	Arterial	282	816	2029	Edge Mill & Overlay 2.0"	16,911	8.2
000007080	8TH ST	DIANE AVE-KATHRYN DR	Arterial	1,240	5,371	2029	Edge Mill & Overlay 2.0"	111,373	5.9
000006510	9TH ST	WASHINGTON AVE-END	Local	288	833	2020	Crack Seal	206	13.7
000006510	9TH ST	WASHINGTON AVE-END	Local	288	833	2022	Crack Seal	215	13.1
000006510	9TH ST	WASHINGTON AVE-END	Local	288	833	2024	Crack Seal	223	12.6
000006510	9TH ST	WASHINGTON AVE-END	Local	288	833	2026	Crack Seal	232	12.0
000006510	9TH ST	WASHINGTON AVE-END	Local	288	833	2028	Crack Seal	242	11.5
000006930	ACCESS AVE	CINDER RD-END	Local	7	19	2020	Crack Seal	5	14.9
000006930	ACCESS AVE	CINDER RD-END	Local	7	19	2021	Crack Seal	5	14.8
000006930	ACCESS AVE	CINDER RD-END	Local	7	19	2022	Crack Seal	5	17.1
000006930	ACCESS AVE	CINDER RD-END	Local	7	19	2023	Crack Seal	5	17.4
000006930	ACCESS AVE	CINDER RD-END	Local	7	19	2024	Crack Seal	5	23.5
000006930	ACCESS AVE	CINDER RD-END	Local	7	19	2025	Crack Seal	5	28.7
000006930	ACCESS AVE	CINDER RD-END	Local	7	19	2026	Crack Seal	6	32.1
000006930	ACCESS AVE	CINDER RD-END	Local	7	19	2029	Crack Seal	6	33.5
000006710	BACA AVE	2ND ST-3RD ST	Collector	376	1,087	2020	Crack Seal	269	36.5
000006710	BACA AVE	2ND ST-3RD ST	Collector	376	1,087	2022	Crack Seal	280	35.2
000006710	BACA AVE	2ND ST-3RD ST	Collector	376	1,087	2024	Crack Seal	292	33.7
000006710	BACA AVE	2ND ST-3RD ST	Collector	376	1,087	2026	Crack Seal	303	32.8
000006710	BACA AVE	2ND ST-3RD ST	Collector	376	1,087	2027	Crack Seal	316	31.7
000006710	BACA AVE	2ND ST-3RD ST	Collector	376	1,087	2028	Crack Seal	322	36.9
000005900	BRIDGE ST	PASEO DEL LAS ESCUELAS ST & NATIONAL AVE-VALENCIA ST	Local	36	105	2026	Overlay 1.5"	1,826	2.4
000007510	CASSIDY DR	KATHRYN DR-LORI LN	Local	460	1,327	2020	Crack Seal	329	12.5
000007510	CASSIDY DR	KATHRYN DR-LORI LN	Local	460	1,327	2022	Crack Seal	342	11.9
000007510	CASSIDY DR	KATHRYN DR-LORI LN	Local	460	1,327	2024	Crack Seal	356	11.2
000007510	CASSIDY DR	KATHRYN DR-LORI LN	Local	460	1,327	2026	Crack Seal	371	10.6
000007510	CASSIDY DR	KATHRYN DR-LORI LN	Local	460	1,327	2028	Crack Seal	385	10.0
000008340	CHICO DR	PEGGY LN-HARRIS RD	Local	14	42	2025	Overlay 1.5"	708	2.6
000002990	HOT SPRINGS BLVD	PLAZA-VALENCIA ST	Arterial	180	520	2029	Edge Mill & Overlay 2.0"	10,789	8.2
000003070	HOT SPRINGS BLVD	TAOS ST-MORA ST	Arterial	599	1,731	2029	Edge Mill & Overlay 2.0"	35,888	7.8
000003080	HOT SPRINGS BLVD	MORA ST-SAN MIGUEL ST	Arterial	463	1,336	2029	Edge Mill & Overlay 2.0"	27,704	7.7
000003060	HOT SPRINGS BLVD	FLORESTA ST-TAOS ST	Arterial	174	503	2029	Edge Mill & Overlay 2.0"	10,430	7.6
000003020	HOT SPRINGS BLVD	SANTA ANA ST-BERNALILLO ST	Arterial	253	729	2029	Edge Mill & Overlay 2.0"	15,125	7.6
000007380	KEMM DR	OLD NATIONAL RD-END	Local	60	173	2029	Overlay 1.5"	3,185	1.8
000008860	LEGION DR	7TH ST-8TH ST	Arterial	2,183	6,307	2023	Edge Mill & Overlay 2.0"	116,132	25.5
000008890	LEGION DR	CALLE BONITA-LONGVIEW DR	Arterial	738	2,132	2024	Edge Mill & Overlay 2.0"	40,034	23.0
000008850	LEGION DR	COLLINS DR-7TH ST	Arterial	910	2,627	2024	Edge Mill & Overlay 2.0"	49,344	22.0



LAS VEGAS, NM - 2019 PAVEMENT PRESENT STATUS AND RECOMMENDED WORK PROGRAMS

Appendix F Recommended Ten-Year Work Programs – By Street, Year and CE
January 14, 2020

Table F.1: Budget Recommended Rehabilitations - \$0.3M/Year on City-Maintained Paved Roads (Sorted by Street Name, Implementation Year and Cost Effectiveness)
All Paved Sections - City Maintained, 2020 to 2029, Min Exclusion: 1 yrs, Inflation Rate: 2%, Discount Rate: 1%, Include Super Sections: No, Include Committed Projects: No, Tolerance: 0%

Section #	Street	Limits	Functional Class	CL-Length (ft.)	Area (sq. yd.)	Implementation Year	Treatment	Cost (\$)	Cost Effectiveness
000008840	LEGION DR	GRAND AVE & N GRAND AVE-COLLINS DR	Arterial	5,208	15,044	2026	Edge Mill & Overlay 2.0"	293,945	18.8
000007460	LEWALLING PL	W END-E END	Local	326	943	2020	Crack Seal	234	12.3
000007460	LEWALLING PL	W END-E END	Local	326	943	2022	Crack Seal	243	11.6
000007460	LEWALLING PL	W END-E END	Local	326	943	2024	Crack Seal	253	10.8
000007460	LEWALLING PL	W END-E END	Local	326	943	2026	Crack Seal	263	10.1
000005320	LINCOLN AVE	11TH ST-12TH ST	Local	306	443	2020	Crack Seal	110	25.8
000005310	LINCOLN AVE	10TH ST-11TH ST	Local	376	543	2020	Crack Seal	135	24.6
000005320	LINCOLN AVE	11TH ST-12TH ST	Local	306	443	2021	Crack Seal	114	24.4
000005320	LINCOLN AVE	11TH ST-12TH ST	Local	306	443	2022	Crack Seal	116	27.8
000005310	LINCOLN AVE	10TH ST-11TH ST	Local	376	543	2022	Crack Seal	140	23.3
000005320	LINCOLN AVE	11TH ST-12TH ST	Local	306	443	2024	Crack Seal	119	31.2
000005310	LINCOLN AVE	10TH ST-11TH ST	Local	376	543	2024	Crack Seal	146	21.8
000005320	LINCOLN AVE	11TH ST-12TH ST	Local	306	443	2026	Crack Seal	124	30.4
000005310	LINCOLN AVE	10TH ST-11TH ST	Local	376	543	2026	Crack Seal	152	20.6
000005320	LINCOLN AVE	11TH ST-12TH ST	Local	306	443	2027	Crack Seal	129	29.6
000005310	LINCOLN AVE	10TH ST-11TH ST	Local	376	543	2027	Crack Seal	158	19.2
000005320	LINCOLN AVE	11TH ST-12TH ST	Local	306	443	2028	Crack Seal	131	34.9
000005310	LINCOLN AVE	10TH ST-11TH ST	Local	376	543	2029	Crack Seal	161	22.0
000003540	LOPEZ ST	GRANT ST-NATIONAL AVE	Local	514	1,485	2020	Crack Seal	368	14.7
000003540	LOPEZ ST	GRANT ST-NATIONAL AVE	Local	514	1,485	2022	Crack Seal	383	14.7
000003540	LOPEZ ST	GRANT ST-NATIONAL AVE	Local	514	1,485	2024	Crack Seal	398	14.6
000003540	LOPEZ ST	GRANT ST-NATIONAL AVE	Local	514	1,485	2026	Crack Seal	414	14.8
000003540	LOPEZ ST	GRANT ST-NATIONAL AVE	Local	514	1,485	2028	Crack Seal	431	15.1
000002140	MCRAE ST	ALAMO ST-SILVA AVE	Local	269	777	2020	Crack Seal	193	12.7
000002140	MCRAE ST	ALAMO ST-SILVA AVE	Local	269	777	2022	Crack Seal	200	12.2
000002140	MCRAE ST	ALAMO ST-SILVA AVE	Local	269	777	2024	Crack Seal	208	11.6
000002140	MCRAE ST	ALAMO ST-SILVA AVE	Local	269	777	2026	Crack Seal	217	11.0
000002140	MCRAE ST	ALAMO ST-SILVA AVE	Local	269	777	2028	Crack Seal	226	10.5
000000730	MILLS AVE	HOT SPRINGS BLVD-N GONZALES ST	Arterial	629	3,631	2020	Edge Mill & Overlay 2.0"	63,004	33.6
000000870	MILLS AVE	1ST ST-RAILROAD AVE & N GRAND AVE	Arterial	1,344	7,766	2020	Edge Mill & Overlay 2.0"	134,749	33.4
000000810	MILLS AVE	9TH ST-8TH ST	Arterial	393	2,272	2020	Edge Mill & Overlay 2.0"	39,427	33.2
000000790	MILLS AVE	CINDER RD-10TH ST	Arterial	247	1,785	2022	Edge Mill & Overlay 2.0"	32,227	26.1
000000740	MILLS AVE	N GONZALES ST-ENCINO ST	Arterial	320	2,308	2022	Edge Mill & Overlay 2.0"	41,666	25.9
000000830	MILLS AVE	7TH ST-6TH ST	Arterial	288	1,661	2023	Edge Mill & Overlay 2.0"	30,585	27.8
000000860	MILLS AVE	2ND ST-1ST ST	Arterial	371	2,678	2023	Edge Mill & Overlay 2.0"	49,308	25.4
000000800	MILLS AVE	10TH ST-9TH ST	Arterial	375	2,708	2023	Edge Mill & Overlay 2.0"	49,854	24.8
000000760	MILLS AVE	ENCINO ST-DAHLIA ST	Arterial	161	1,163	2023	Edge Mill & Overlay 2.0"	21,409	24.7
000000840	MILLS AVE	6TH ST-723 FT W OF 6TH ST	Arterial	723	5,222	2024	Edge Mill & Overlay 2.0"	98,080	23.8
000000750	MILLS AVE	ENCINO ST-ENCINO ST	Arterial	319	2,305	2024	Edge Mill & Overlay 2.0"	43,283	23.0
000000780	MILLS AVE	BRIDGE-CINDER RD	Arterial	441	3,188	2024	Edge Mill & Overlay 2.0"	59,870	20.3
000000850	MILLS AVE	723 FT W OF 6TH ST-2ND ST	Arterial	963	6,953	2025	Edge Mill & Overlay 2.0"	133,190	20.6
000000770	MILLS AVE	DAHLIA ST-BRIDGE	Arterial	584	4,220	2025	Edge Mill & Overlay 2.0"	80,838	19.6
000000820	MILLS AVE	8TH ST-7TH ST	Arterial	489	4,241	2025	Edge Mill & Overlay 2.0"	81,232	16.4
000008670	MOUNTAIN VIEW DR	LONGVIEW DR-LONGVIEW DR	Arterial	596	1,722	2021	Edge Mill & Overlay 2.0"	30,477	31.5
000008660	MOUNTAIN VIEW DR	EAST DR-LONGVIEW DR	Arterial	751	2,171	2022	Edge Mill & Overlay 2.0"	39,183	28.5
000001980	PINON ST	CHAVEZ ST-UNION ST	Local	432	1,249	2020	Crack Seal	309	22.0
000001980	PINON ST	CHAVEZ ST-UNION ST	Local	432	1,249	2022	Crack Seal	322	22.3
000001980	PINON ST	CHAVEZ ST-UNION ST	Local	432	1,249	2024	Crack Seal	335	22.6
000001980	PINON ST	CHAVEZ ST-UNION ST	Local	432	1,249	2026	Crack Seal	349	23.7
000001980	PINON ST	CHAVEZ ST-UNION ST	Local	432	1,249	2028	Crack Seal	363	26.1
000002970	PLAZA	HOT SPRINGS BLVD-NATIONAL AVE & PLAZA PKWY	Arterial	173	250	2020	Edge Mill & Overlay 2.0"	4,345	65.1
000002940	PLAZA PKWY	SOUTH PACIFIC ST-S GONZALES ST & N GONZALES ST & BRIDGE ST	Collector	457	661	2029	Edge Mill & Overlay 2.0"	13,697	8.4
000006920	POWER POINT WAY	CINDER RD-END	Local	8	23	2020	Crack Seal	6	13.2
000006920	POWER POINT WAY	CINDER RD-END	Local	8	23	2021	Crack Seal	6	13.2
000006920	POWER POINT WAY	CINDER RD-END	Local	8	23	2022	Crack Seal	6	15.2
000006920	POWER POINT WAY	CINDER RD-END	Local	8	23	2023	Crack Seal	6	17.4



LAS VEGAS, NM - 2019 PAVEMENT PRESENT STATUS AND RECOMMENDED WORK PROGRAMS

Appendix F Recommended Ten-Year Work Programs – By Street, Year and CE
January 14, 2020

Table F.1: Budget Recommended Rehabilitations - \$0.3M/Year on City-Maintained Paved Roads (Sorted by Street Name, Implementation Year and Cost Effectiveness)
All Paved Sections - City Maintained, 2020 to 2029, Min Exclusion: 1 yrs, Inflation Rate: 2%, Discount Rate: 1%, Include Super Sections: No, Include Committed Projects: No, Tolerance: 0%

Section #	Street	Limits	Functional Class	CL-Length (ft.)	Area (sq. yd.)	Implementation Year	Treatment	Cost (\$)	Cost Effectiveness
000006920	POWER POINT WAY	CINDER RD-END	Local	8	23	2024	Crack Seal	6	17.8
000006920	POWER POINT WAY	CINDER RD-END	Local	8	23	2026	Crack Seal	6	24.0
000006920	POWER POINT WAY	CINDER RD-END	Local	8	23	2027	Crack Seal	7	21.6
000006920	POWER POINT WAY	CINDER RD-END	Local	8	23	2028	Crack Seal	7	27.5
000006920	POWER POINT WAY	CINDER RD-END	Local	8	23	2029	Crack Seal	7	34.4
000003300	S GONZALES ST	N GONZALES ST & BRIDGE ST & PLAZA PKWY-MORENO ST	Local	197	285	2024	Edge Mill & Overlay 1.5"	4,899	4.8
000002120	SILVA AVE	END-DOLORES ST	Local	151	435	2020	Crack Seal	108	12.7
000002120	SILVA AVE	END-DOLORES ST	Local	151	435	2022	Crack Seal	112	12.1
000002120	SILVA AVE	END-DOLORES ST	Local	151	435	2024	Crack Seal	117	11.6
000002120	SILVA AVE	END-DOLORES ST	Local	151	435	2026	Crack Seal	121	11.2
000002120	SILVA AVE	END-DOLORES ST	Local	151	435	2027	Crack Seal	126	10.8
000002120	SILVA AVE	END-DOLORES ST	Local	151	435	2029	Crack Seal	129	12.6
000002890	SOUTH PACIFIC ST	PEREZ ST & S GONZALES ST-VALLEY ST	Arterial	403	1,163	2020	Crack Seal	288	134.4
000002860	SOUTH PACIFIC ST	SAPELLO ST-INDEPENDENCE AVE	Arterial	160	463	2020	Edge Mill & Overlay 2.0"	8,035	32.6
000002910	SOUTH PACIFIC ST	SOCORRO ST-GRANT ST	Arterial	294	850	2021	Edge Mill & Overlay 2.0"	15,047	31.5
000002920	SOUTH PACIFIC ST	GRANT ST-MORENO ST	Arterial	357	1,030	2021	Edge Mill & Overlay 2.0"	18,236	31.5
000002840	SOUTH PACIFIC ST	ALAMO ST-BERNAL ST	Arterial	459	1,327	2021	Edge Mill & Overlay 2.0"	23,486	31.5
000002810	SOUTH PACIFIC ST	PINON ST-MONIA ST	Arterial	453	1,310	2021	Edge Mill & Overlay 2.0"	23,175	31.5
000002790	SOUTH PACIFIC ST	S GRAND AVE-SABINO ST	Arterial	148	428	2021	Edge Mill & Overlay 2.0"	7,567	25.0
000002890	SOUTH PACIFIC ST	PEREZ ST & S GONZALES ST-VALLEY ST	Arterial	403	1,163	2022	Crack Seal	300	133.2
000002800	SOUTH PACIFIC ST	SABINO ST-PINON ST	Arterial	490	1,416	2022	Edge Mill & Overlay 2.0"	25,568	30.4
000002850	SOUTH PACIFIC ST	BERNAL ST-SAPELLO ST	Arterial	516	1,491	2022	Edge Mill & Overlay 2.0"	26,914	30.4
000002830	SOUTH PACIFIC ST	RINCON ST-ALAMO ST	Arterial	439	1,268	2022	Edge Mill & Overlay 2.0"	22,893	30.0
000002880	SOUTH PACIFIC ST	TECOLOTE ST-PEREZ ST & S GONZALES ST	Arterial	371	1,071	2022	Edge Mill & Overlay 2.0"	19,327	28.5
000002820	SOUTH PACIFIC ST	MONIA ST-RINCON ST	Arterial	486	1,405	2022	Edge Mill & Overlay 2.0"	25,360	28.0
000002900	SOUTH PACIFIC ST	VALLEY ST-SOCORRO ST	Arterial	541	1,562	2022	Edge Mill & Overlay 2.0"	28,202	27.7
000002870	SOUTH PACIFIC ST	INDEPENDENCE AVE-TECOLOTE ST	Arterial	286	826	2022	Edge Mill & Overlay 2.0"	14,908	26.5
000002930	SOUTH PACIFIC ST	MORENO ST-PLAZA PKWY	Arterial	254	733	2023	Edge Mill & Overlay 2.0"	13,500	22.7
000002890	SOUTH PACIFIC ST	PEREZ ST & S GONZALES ST-VALLEY ST	Arterial	403	1,163	2024	Crack Seal	312	133.5
000002890	SOUTH PACIFIC ST	PEREZ ST & S GONZALES ST-VALLEY ST	Arterial	403	1,163	2026	Crack Seal	325	133.6
000002740	UNION ST	RINCON ST-ALAMO ST	Local	440	1,271	2020	Crack Seal	315	12.5
000002740	UNION ST	RINCON ST-ALAMO ST	Local	440	1,271	2022	Crack Seal	328	11.7
000002740	UNION ST	RINCON ST-ALAMO ST	Local	440	1,271	2024	Crack Seal	341	11.0
000002740	UNION ST	RINCON ST-ALAMO ST	Local	440	1,271	2026	Crack Seal	355	10.4
000002740	UNION ST	RINCON ST-ALAMO ST	Local	440	1,271	2028	Crack Seal	369	9.8



LAS VEGAS, NM - 2019 PAVEMENT PRESENT STATUS AND RECOMMENDED WORK PROGRAMS

Appendix F Recommended Ten-Year Work Programs – By Street, Year and CE
January 14, 2020

Table F.2: Budget Recommended Rehabilitations - \$0.5M/Year on City-Maintained Paved Roads (Sorted by Street Name, Implementation Year and Cost Effectiveness)
All Paved Sections - City Maintained, 2020 to 2029, Min Exclusion: 1 yrs, Inflation Rate: 2%, Discount Rate: 1%, Include Super Sections: No, Include Committed Projects: No, Tolerance: 0%

Section #	Street	Limits	Functional Class	CL-Length (ft.)	Area (sq. yd.)	Implementation Year	Treatment	Cost (\$)	Cost Effectiveness
000006790	11TH ST	BACA AVE-SAN FRANCISCO AVE	Local	394	569	2020	Crack Seal	141	63.1
000006790	11TH ST	BACA AVE-SAN FRANCISCO AVE	Local	394	569	2023	Crack Seal	150	65.8
000006790	11TH ST	BACA AVE-SAN FRANCISCO AVE	Local	394	569	2026	Crack Seal	165	50.8
000007980	7TH ST	UNIVERSITY AVE-NATIONAL AVE	Arterial	436	1,260	2020	Edge Mill & Overlay 2.0"	21,869	32.6
000007990	7TH ST	NATIONAL AVE-COLUMBIA AVE	Arterial	430	1,241	2020	Edge Mill & Overlay 2.0"	21,528	32.6
000007950	7TH ST	N GRAND AVE & JACKSON ST-LINCOLN AVE	Arterial	489	1,413	2020	Edge Mill & Overlay 2.0"	24,520	32.6
000008010	7TH ST	WASHINGTON AVE-BACA AVE	Arterial	841	2,430	2021	Edge Mill & Overlay 2.0"	43,002	31.9
000008000	7TH ST	COLUMBIA AVE-WASHINGTON AVE	Arterial	413	1,193	2021	Edge Mill & Overlay 2.0"	21,115	31.9
000008030	7TH ST	FRIEDMAN AVE-RAYNOLDS AVE	Arterial	477	1,379	2021	Edge Mill & Overlay 2.0"	24,406	31.9
000008020	7TH ST	BACA AVE-FRIEDMAN AVE	Arterial	892	2,576	2021	Edge Mill & Overlay 2.0"	45,588	31.9
000007960	7TH ST	LINCOLN AVE-DOUGLAS ST	Arterial	399	1,153	2021	Edge Mill & Overlay 2.0"	20,409	31.7
000007970	7TH ST	DOUGLAS ST-UNIVERSITY AVE	Arterial	364	1,051	2021	Edge Mill & Overlay 2.0"	18,604	27.9
000008150	7TH ST	LEE DR-LEGION DR	Local	302	2,178	2021	Crack Seal	551	10.6
000008160	7TH ST	LEGION DR-WILLIAMS DR	Local	2,622	18,933	2022	Crack Seal	4,882	10.9
000008130	7TH ST	DALBEY DR-MOUNTAIN VIEW DR	Local	202	1,460	2022	Crack Seal	376	7.3
000008090	7TH ST	KATHRYN DR-MEADOW CREST DR	Local	100	724	2022	Crack Seal	187	7.0
000008150	7TH ST	LEE DR-LEGION DR	Local	302	2,178	2023	Crack Seal	573	11.0
000008120	7TH ST	LORI LN-DALBEY DR	Local	296	2,136	2023	Crack Seal	562	7.0
000008110	7TH ST	LUTHERAN LN-LORI LN	Local	71	515	2023	Crack Seal	135	6.0
000008050	7TH ST	MILLS AVE-ALVERA DR	Local	505	2,915	2023	Crack Seal	767	5.9
000008160	7TH ST	LEGION DR-WILLIAMS DR	Local	2,622	18,933	2024	Crack Seal	5,080	11.6
000008130	7TH ST	DALBEY DR-MOUNTAIN VIEW DR	Local	202	1,460	2024	Crack Seal	392	7.1
000008090	7TH ST	KATHRYN DR-MEADOW CREST DR	Local	100	724	2024	Crack Seal	194	6.8
000008150	7TH ST	LEE DR-LEGION DR	Local	302	2,178	2025	Crack Seal	596	11.9
000008040	7TH ST	RAYNOLDS AVE-MILLS AVE	Arterial	604	3,487	2025	Edge Mill & Overlay 2.0"	66,795	11.7
000008120	7TH ST	LORI LN-DALBEY DR	Local	296	2,136	2025	Crack Seal	585	6.8
000008110	7TH ST	LUTHERAN LN-LORI LN	Local	71	515	2025	Crack Seal	141	5.8
000008050	7TH ST	MILLS AVE-ALVERA DR	Local	505	2,915	2025	Crack Seal	798	5.6
000008060	7TH ST	ALVERA DR-MYRTLE AVE	Local	787	5,685	2025	Crack Seal	1,556	4.2
000008150	7TH ST	LEE DR-LEGION DR	Local	302	2,178	2026	Crack Seal	620	13.9
000008160	7TH ST	LEGION DR-WILLIAMS DR	Local	2,622	18,933	2026	Crack Seal	5,285	12.7
000008130	7TH ST	DALBEY DR-MOUNTAIN VIEW DR	Local	202	1,460	2026	Crack Seal	407	7.0
000008090	7TH ST	KATHRYN DR-MEADOW CREST DR	Local	100	724	2026	Crack Seal	202	6.6
000008110	7TH ST	LUTHERAN LN-LORI LN	Local	71	515	2026	Crack Seal	147	5.5
000008120	7TH ST	LORI LN-DALBEY DR	Local	296	2,136	2027	Crack Seal	608	6.6
000008050	7TH ST	MILLS AVE-ALVERA DR	Local	505	2,915	2027	Crack Seal	830	5.4
000008130	7TH ST	DALBEY DR-MOUNTAIN VIEW DR	Local	202	1,460	2028	Crack Seal	424	6.8
000008120	7TH ST	LORI LN-DALBEY DR	Local	296	2,136	2028	Crack Seal	633	6.4
000008090	7TH ST	KATHRYN DR-MEADOW CREST DR	Local	100	724	2028	Crack Seal	210	6.4
000008110	7TH ST	LUTHERAN LN-LORI LN	Local	71	515	2028	Crack Seal	150	6.2
000008160	7TH ST	LEGION DR-WILLIAMS DR	Local	2,622	18,933	2029	Crack Seal	5,608	12.7
000008050	7TH ST	MILLS AVE-ALVERA DR	Local	505	2,915	2029	Crack Seal	863	5.1
000007220	8TH ST	ROSE DR-TUPELO ST	Arterial	69	199	2020	Overlay 2.0"	3,367	17.0
000007040	8TH ST	BACA AVE-FRIEDMAN AVE	Arterial	879	2,540	2023	Edge Mill & Overlay 2.0"	46,765	16.2
000007170	8TH ST	KANE DR-SPERRY DR	Arterial	287	830	2023	Edge Mill & Overlay 2.0"	15,276	16.0
000007020	8TH ST	COLUMBIA AVE-WASHINGTON AVE	Arterial	429	1,239	2024	Edge Mill & Overlay 2.0"	23,269	15.4
000007180	8TH ST	SPERRY DR-HIGHLAND DR	Arterial	287	830	2024	Edge Mill & Overlay 2.0"	15,581	15.4
000007010	8TH ST	NATIONAL AVE-COLUMBIA AVE	Arterial	435	1,258	2024	Edge Mill & Overlay 2.0"	23,622	15.4
000007030	8TH ST	WASHINGTON AVE-BACA AVE	Arterial	840	2,428	2024	Edge Mill & Overlay 2.0"	45,595	15.3
000007000	8TH ST	UNIVERSITY AVE-NATIONAL AVE	Arterial	414	1,195	2024	Edge Mill & Overlay 2.0"	22,445	14.8
000007210	8TH ST	DORA CELESTE DR-ROSE DR	Arterial	257	742	2024	Overlay 2.0"	13,575	14.7
000006970	8TH ST	JACKSON ST-LINCOLN AVE	Arterial	414	1,197	2024	Edge Mill & Overlay 2.0"	22,478	13.8
000007050	8TH ST	FRIEDMAN AVE-RAYNOLDS AVE	Arterial	478	1,381	2024	Edge Mill & Overlay 2.0"	25,934	13.6
000007150	8TH ST	CATALINA CT-CORONADO DR	Arterial	295	851	2024	Edge Mill & Overlay 2.0"	15,984	13.6
000007060	8TH ST	RAYNOLDS AVE-MILLS AVE	Arterial	604	1,744	2024	Edge Mill & Overlay 2.0"	32,753	13.5
000007160	8TH ST	CORONADO DR-KANE DR	Arterial	281	811	2024	Edge Mill & Overlay 2.0"	15,235	13.4



LAS VEGAS, NM - 2019 PAVEMENT PRESENT STATUS AND RECOMMENDED WORK PROGRAMS

Appendix F Recommended Ten-Year Work Programs – By Street, Year and CE
January 14, 2020

Table F.2: Budget Recommended Rehabilitations - \$0.5M/Year on City-Maintained Paved Roads (Sorted by Street Name, Implementation Year and Cost Effectiveness)
All Paved Sections - City Maintained, 2020 to 2029, Min Exclusion: 1 yrs, Inflation Rate: 2%, Discount Rate: 1%, Include Super Sections: No, Include Committed Projects: No, Tolerance: 0%

Section #	Street	Limits	Functional Class	CL-Length (ft.)	Area (sq. yd.)	Implementation Year	Treatment	Cost (\$)	Cost Effectiveness
0000007190	8TH ST	HIGHLAND DR-ALLISON ST	Arterial	1,074	3,102	2024	Edge Mill & Overlay 2.0"	58,248	13.3
0000007070	8TH ST	MILLS AVE-DIANE AVE	Arterial	1,472	4,251	2024	Edge Mill & Overlay 2.0"	79,842	13.1
0000006990	8TH ST	DOUGLAS ST-UNIVERSITY AVE	Arterial	332	960	2024	Edge Mill & Overlay 2.0"	18,029	12.9
0000006960	8TH ST	TILDEN AVE-JACKSON ST	Arterial	422	1,219	2025	Edge Mill & Overlay 2.0"	23,347	11.9
0000006980	8TH ST	LINCOLN AVE-DOUGLAS ST	Arterial	402	1,161	2025	Edge Mill & Overlay 2.0"	22,236	11.8
0000007140	8TH ST	COLORADO DR-CATALINA CT	Arterial	300	868	2025	Edge Mill & Overlay 2.0"	16,619	11.8
0000007130	8TH ST	LEGION DR-COLORADO DR	Arterial	282	816	2025	Edge Mill & Overlay 2.0"	15,623	11.3
0000007080	8TH ST	DIANE AVE-KATHRYN DR	Arterial	1,240	5,371	2025	Edge Mill & Overlay 2.0"	102,891	8.3
0000007090	8TH ST	KATHRYN DR-LORI LN	Arterial	466	2,020	2025	Edge Mill & Overlay 2.0"	38,699	8.2
0000007120	8TH ST	ERB PL-LEGION DR	Arterial	537	2,327	2025	Edge Mill & Overlay 2.0"	44,585	7.9
0000007110	8TH ST	DALBEY DR-ERB PL	Arterial	418	1,809	2025	Edge Mill & Overlay 2.0"	34,658	7.8
0000007100	8TH ST	LORI LN-DALBEY DR	Arterial	297	1,287	2025	Edge Mill & Overlay 2.0"	24,662	7.5
0000006510	9TH ST	WASHINGTON AVE-END	Local	288	833	2020	Crack Seal	206	13.7
0000006510	9TH ST	WASHINGTON AVE-END	Local	288	833	2022	Crack Seal	215	13.1
0000006510	9TH ST	WASHINGTON AVE-END	Local	288	833	2024	Crack Seal	223	12.6
0000006510	9TH ST	WASHINGTON AVE-END	Local	288	833	2026	Crack Seal	232	12.0
0000006510	9TH ST	WASHINGTON AVE-END	Local	288	833	2028	Crack Seal	242	11.5
0000006930	ACCESS AVE	CINDER RD-END	Local	7	19	2020	Crack Seal	5	14.9
0000006930	ACCESS AVE	CINDER RD-END	Local	7	19	2021	Crack Seal	5	14.8
0000006930	ACCESS AVE	CINDER RD-END	Local	7	19	2022	Crack Seal	5	17.1
0000006930	ACCESS AVE	CINDER RD-END	Local	7	19	2023	Crack Seal	5	17.4
0000006930	ACCESS AVE	CINDER RD-END	Local	7	19	2024	Crack Seal	5	23.5
0000006930	ACCESS AVE	CINDER RD-END	Local	7	19	2025	Crack Seal	5	28.7
0000006930	ACCESS AVE	CINDER RD-END	Local	7	19	2026	Crack Seal	6	32.1
0000006930	ACCESS AVE	CINDER RD-END	Local	7	19	2029	Crack Seal	6	33.5
0000002190	ALAMO ST	DON FIDEL ST-CHAVEZ ST	Collector	213	616	2025	Edge Mill & Overlay 2.0"	11,809	7.4
0000002160	ALAMO ST	DOLORES ST-MCRAE ST	Collector	525	1,516	2026	Edge Mill & Overlay 2.0"	29,617	6.3
0000002180	ALAMO ST	SOUTH PACIFIC ST-DON FIDEL ST	Collector	218	630	2026	Edge Mill & Overlay 2.0"	12,305	6.0
0000002170	ALAMO ST	MCRAE ST-SOUTH PACIFIC ST	Collector	543	1,568	2026	Edge Mill & Overlay 2.0"	30,629	6.0
0000002200	ALAMO ST	CHAVEZ ST-UNION ST	Collector	423	1,221	2026	Edge Mill & Overlay 2.0"	23,855	5.6
0000002210	ALAMO ST	UNION ST-NEW MEXICO AVE	Collector	248	715	2026	Edge Mill & Overlay 2.0"	13,977	5.5
0000002150	ALAMO ST	S GRAND AVE & N GRAND AVE-DOLORES ST	Collector	451	1,303	2029	Edge Mill & Overlay 2.0"	27,016	4.2
0000006710	BACA AVE	2ND ST-3RD ST	Collector	376	1,087	2020	Crack Seal	269	36.5
0000006710	BACA AVE	2ND ST-3RD ST	Collector	376	1,087	2022	Crack Seal	280	35.2
0000006710	BACA AVE	2ND ST-3RD ST	Collector	376	1,087	2024	Crack Seal	292	33.7
0000006710	BACA AVE	2ND ST-3RD ST	Collector	376	1,087	2026	Crack Seal	303	32.8
0000006750	BACA AVE	6TH ST-7TH ST	Collector	379	1,095	2026	Edge Mill & Overlay 2.0"	21,404	6.0
0000006740	BACA AVE	5TH ST-6TH ST	Collector	380	1,098	2026	Edge Mill & Overlay 2.0"	21,456	5.9
0000006780	BACA AVE	MORA AVE & 9TH ST-11TH ST	Collector	476	1,374	2026	Edge Mill & Overlay 2.0"	26,847	5.9
0000006720	BACA AVE	3RD ST-4TH ST	Collector	385	1,111	2026	Edge Mill & Overlay 2.0"	21,715	5.8
0000006770	BACA AVE	8TH ST-MORA AVE & 9TH ST	Collector	399	1,152	2027	Edge Mill & Overlay 2.0"	22,961	5.2
0000006700	BACA AVE	1ST ST-2ND ST	Collector	392	1,131	2027	Edge Mill & Overlay 2.0"	22,541	5.2
0000006710	BACA AVE	2ND ST-3RD ST	Collector	376	1,087	2028	Crack Seal	316	31.7
0000006710	BACA AVE	2ND ST-3RD ST	Collector	376	1,087	2029	Crack Seal	328	30.8
0000006760	BACA AVE	7TH ST-8TH ST	Collector	376	1,087	2029	Edge Mill & Overlay 2.0"	22,534	4.3
0000006690	BACA AVE	PARK PL-1ST ST	Collector	356	1,029	2029	Edge Mill & Overlay 2.0"	21,343	4.0
0000006730	BACA AVE	4TH ST-5TH ST	Collector	373	1,078	2029	Edge Mill & Overlay 2.0"	22,343	4.0
0000006680	BACA AVE	BACA AVE & N GRAND AVE-PARK PL	Collector	185	536	2029	Edge Mill & Overlay 2.0"	11,105	3.8
0000005900	BRIDGE ST	PASEO DEL LAS ESCUELAS ST & NATIONAL AVE-VALENCIA ST	Local	36	105	2026	Overlay 1.5"	1,826	2.4
0000005910	BRIDGE ST	VALENCIA ST-PLAZA PKWY & S GONZALES ST & N GONZALES ST	Collector	678	1,959	2029	Edge Mill & Overlay 2.0"	40,620	3.9
0000008340	CHICO DR	PEGGY LN-HARRIS RD	Local	14	42	2025	Overlay 1.5"	708	2.6
0000006900	CINDER RD	1257 FT N OF MILLS AVE-PALO VERDE DR	Collector	3,182	9,192	2026	Overlay 2.0"	174,861	6.2
0000006890	CINDER RD	MILLS AVE-1257 FT N OF MILLS AVE	Collector	1,257	3,630	2026	Overlay 2.0"	69,059	6.0
0000005750	DIAMOND ST	11TH ST-UNIVERSITY AVE	Local	666	962	2029	Edge Mill & Overlay 1.5"	18,265	3.8
0000006670	E BACA AVE	RAILROAD AVE-BACA AVE & N GRAND AVE	Collector	545	1,574	2029	Edge Mill & Overlay 2.0"	32,646	4.3
0000002990	HOT SPRINGS BLVD	PLAZA-VALENCIA ST	Arterial	180	520	2025	Edge Mill & Overlay 2.0"	9,968	11.7



LAS VEGAS, NM - 2019 PAVEMENT PRESENT STATUS AND RECOMMENDED WORK PROGRAMS

Appendix F Recommended Ten-Year Work Programs – By Street, Year and CE
January 14, 2020

Table F.2: Budget Recommended Rehabilitations - \$0.5M/Year on City-Maintained Paved Roads (Sorted by Street Name, Implementation Year and Cost Effectiveness)
All Paved Sections - City Maintained, 2020 to 2029, Min Exclusion: 1 yrs, Inflation Rate: 2%, Discount Rate: 1%, Include Super Sections: No, Include Committed Projects: No, Tolerance: 0%

Section #	Street	Limits	Functional Class	CL-Length (ft.)	Area (sq. yd.)	Implementation Year	Treatment	Cost (\$)	Cost Effectiveness
0000003070	HOT SPRINGS BLVD	TAOS ST-MORA ST	Arterial	599	1,731	2025	Edge Mill & Overlay 2.0"	33,155	10.9
0000003080	HOT SPRINGS BLVD	MORA ST-SAN MIGUEL ST	Arterial	463	1,336	2025	Edge Mill & Overlay 2.0"	25,595	10.6
0000003060	HOT SPRINGS BLVD	FLORESTA ST-TAOS ST	Arterial	174	503	2025	Edge Mill & Overlay 2.0"	9,635	10.5
0000003020	HOT SPRINGS BLVD	SANTA ANA ST-BERNALILLO ST	Arterial	253	729	2025	Edge Mill & Overlay 2.0"	13,973	10.5
0000001770	INDEPENDENCE AVE	RIVER RD & PRINCE ST-SOUTH PACIFIC ST	Collector	1,362	3,934	2029	Edge Mill & Overlay 2.0"	81,579	4.0
0000007380	KEMM DR	OLD NATIONAL RD-END	Local	60	173	2029	Overlay 1.5"	3,185	1.8
0000008860	LEGION DR	7TH ST-8TH ST	Arterial	2,183	6,307	2021	Edge Mill & Overlay 2.0"	111,622	28.8
0000008850	LEGION DR	COLLINS DR-7TH ST	Arterial	910	2,627	2021	Edge Mill & Overlay 2.0"	46,498	27.5
0000008890	LEGION DR	CALLE BONITA-LONGVIEW DR	Arterial	738	2,132	2022	Edge Mill & Overlay 2.0"	38,479	25.7
0000008840	LEGION DR	GRAND AVE & N GRAND AVE-COLLINS DR	Arterial	5,208	15,044	2023	Edge Mill & Overlay 2.0"	276,991	23.7
0000005320	LINCOLN AVE	11TH ST-12TH ST	Local	306	443	2020	Crack Seal	110	25.8
0000005310	LINCOLN AVE	10TH ST-11TH ST	Local	376	543	2020	Crack Seal	135	24.6
0000005320	LINCOLN AVE	11TH ST-12TH ST	Local	306	443	2022	Crack Seal	114	24.4
0000005310	LINCOLN AVE	10TH ST-11TH ST	Local	376	543	2022	Crack Seal	140	23.3
0000005320	LINCOLN AVE	11TH ST-12TH ST	Local	306	443	2023	Crack Seal	119	22.9
0000005310	LINCOLN AVE	10TH ST-11TH ST	Local	376	543	2024	Crack Seal	146	21.8
0000005320	LINCOLN AVE	11TH ST-12TH ST	Local	306	443	2025	Crack Seal	121	26.2
0000005310	LINCOLN AVE	10TH ST-11TH ST	Local	376	543	2025	Crack Seal	152	20.6
0000005320	LINCOLN AVE	11TH ST-12TH ST	Local	306	443	2026	Crack Seal	126	25.0
0000005310	LINCOLN AVE	10TH ST-11TH ST	Local	376	543	2026	Crack Seal	155	23.3
0000005290	LINCOLN AVE	8TH ST-9TH ST	Local	377	545	2027	Edge Mill & Overlay 1.5"	9,942	4.7
0000005320	LINCOLN AVE	11TH ST-12TH ST	Local	306	443	2028	Crack Seal	129	28.3
0000005310	LINCOLN AVE	10TH ST-11TH ST	Local	376	543	2028	Crack Seal	158	26.7
0000005320	LINCOLN AVE	11TH ST-12TH ST	Local	306	443	2029	Crack Seal	134	27.8
0000003540	LOPEZ ST	GRANT ST-NATIONAL AVE	Local	514	1,485	2020	Crack Seal	368	14.7
0000003540	LOPEZ ST	GRANT ST-NATIONAL AVE	Local	514	1,485	2022	Crack Seal	383	14.7
0000003540	LOPEZ ST	GRANT ST-NATIONAL AVE	Local	514	1,485	2024	Crack Seal	398	14.6
0000003540	LOPEZ ST	GRANT ST-NATIONAL AVE	Local	514	1,485	2026	Crack Seal	414	14.8
0000003540	LOPEZ ST	GRANT ST-NATIONAL AVE	Local	514	1,485	2028	Crack Seal	431	15.1
0000002140	MCRAE ST	ALAMO ST-SILVA AVE	Local	269	777	2020	Crack Seal	193	12.7
0000002140	MCRAE ST	ALAMO ST-SILVA AVE	Local	269	777	2022	Crack Seal	200	12.2
0000002140	MCRAE ST	ALAMO ST-SILVA AVE	Local	269	777	2024	Crack Seal	208	11.6
0000002140	MCRAE ST	ALAMO ST-SILVA AVE	Local	269	777	2026	Crack Seal	217	11.0
0000002140	MCRAE ST	ALAMO ST-SILVA AVE	Local	269	777	2028	Crack Seal	226	10.5
0000000730	MILLS AVE	HOT SPRINGS BLVD-N GONZALES ST	Arterial	629	3,631	2020	Edge Mill & Overlay 2.0"	63,004	33.6
0000000870	MILLS AVE	1ST ST-RAILROAD AVE & N GRAND AVE	Arterial	1,344	7,766	2020	Edge Mill & Overlay 2.0"	134,749	33.4
0000000810	MILLS AVE	9TH ST-8TH ST	Arterial	393	2,272	2020	Edge Mill & Overlay 2.0"	39,427	33.2
0000000760	MILLS AVE	ENCINO ST-DAHLIA ST	Arterial	161	1,163	2021	Edge Mill & Overlay 2.0"	20,578	26.3
0000000790	MILLS AVE	CINDER RD-10TH ST	Arterial	247	1,785	2022	Edge Mill & Overlay 2.0"	32,227	26.1
0000000860	MILLS AVE	2ND ST-1ST ST	Arterial	371	2,678	2022	Edge Mill & Overlay 2.0"	48,341	26.0
0000000800	MILLS AVE	10TH ST-9TH ST	Arterial	375	2,708	2022	Edge Mill & Overlay 2.0"	48,876	26.0
0000000740	MILLS AVE	N GONZALES ST-ENCINO ST	Arterial	320	2,308	2022	Edge Mill & Overlay 2.0"	41,666	25.9
0000000840	MILLS AVE	6TH ST-723 FT W OF 6TH ST	Arterial	723	5,222	2022	Edge Mill & Overlay 2.0"	94,271	25.6
0000000770	MILLS AVE	DAHLIA ST-BRIDGE	Arterial	584	4,220	2022	Edge Mill & Overlay 2.0"	76,176	25.5
0000000750	MILLS AVE	ENCINO ST-ENCINO ST	Arterial	319	2,305	2022	Edge Mill & Overlay 2.0"	41,602	25.3
0000000780	MILLS AVE	BRIDGE-CINDER RD	Arterial	441	3,188	2022	Edge Mill & Overlay 2.0"	57,545	24.1
0000000830	MILLS AVE	7TH ST-6TH ST	Arterial	288	1,661	2023	Edge Mill & Overlay 2.0"	30,585	27.8
0000000850	MILLS AVE	723 FT W OF 6TH ST-2ND ST	Arterial	963	6,953	2023	Edge Mill & Overlay 2.0"	128,018	24.6
0000000820	MILLS AVE	8TH ST-7TH ST	Arterial	489	4,241	2024	Edge Mill & Overlay 2.0"	79,639	17.9
0000008670	MOUNTAIN VIEW DR	LONGVIEW DR-LONGVIEW DR	Arterial	596	1,722	2020	Edge Mill & Overlay 2.0"	29,879	32.5
0000008660	MOUNTAIN VIEW DR	EAST DR-LONGVIEW DR	Arterial	751	2,171	2020	Edge Mill & Overlay 2.0"	37,662	32.5
0000008650	MOUNTAIN VIEW DR	N GRAND AVE-EAST DR	Arterial	755	2,180	2027	Full Reconstruction ART 3.0" HMA + 6" UTBC	174,956	5.4
0000008690	MOUNTAIN VIEW DR	MORELAND DR-COLLINS DR	Arterial	363	1,049	2027	Full Reconstruction ART 3.0" HMA + 6" UTBC	84,152	5.4
0000008700	MOUNTAIN VIEW DR	COLLINS DR-7TH ST	Arterial	793	2,292	2027	Full Reconstruction ART 3.0" HMA + 6" UTBC	183,926	5.4
0000008680	MOUNTAIN VIEW DR	LONGVIEW DR-MORELAND DR	Arterial	1,728	4,993	2028	Full Reconstruction ART 3.0" HMA + 6" UTBC	408,650	5.1
0000005830	NATIONAL AVE	5TH ST & W NATIONAL AVE-6TH ST	Collector	377	1,090	2026	Edge Mill & Overlay 2.0"	21,302	6.1



LAS VEGAS, NM - 2019 PAVEMENT PRESENT STATUS AND RECOMMENDED WORK PROGRAMS

Appendix F Recommended Ten-Year Work Programs – By Street, Year and CE
January 14, 2020

Table F.2: Budget Recommended Rehabilitations - \$0.5M/Year on City-Maintained Paved Roads (Sorted by Street Name, Implementation Year and Cost Effectiveness)
All Paved Sections - City Maintained, 2020 to 2029, Min Exclusion: 1 yrs, Inflation Rate: 2%, Discount Rate: 1%, Include Super Sections: No, Include Committed Projects: No, Tolerance: 0%

Section #	Street	Limits	Functional Class	CL-Length (ft.)	Area (sq. yd.)	Implementation Year	Treatment	Cost (\$)	Cost Effectiveness
0000005850	NATIONAL AVE	7TH ST-8TH ST	Collector	375	1,082	2029	Edge Mill & Overlay 2.0"	22,433	4.2
0000005840	NATIONAL AVE	6TH ST-7TH ST	Collector	368	1,063	2029	Edge Mill & Overlay 2.0"	22,037	4.1
0000005880	NATIONAL AVE	11TH ST-12TH ST	Collector	374	1,082	2029	Edge Mill & Overlay 2.0"	22,426	4.0
0000005890	NATIONAL AVE	12TH ST-BRIDGE ST & PASEO DEL LAS ESCUELAS ST	Collector	373	1,077	2029	Edge Mill & Overlay 2.0"	22,332	3.8
0000007300	OLD NATIONAL RD	THRUPPS LN-ERB PL	Local	500	723	2029	Overlay 1.5"	13,322	3.9
0000001980	PINON ST	CHAVEZ ST-UNION ST	Local	432	1,249	2020	Crack Seal	309	22.0
0000001980	PINON ST	CHAVEZ ST-UNION ST	Local	432	1,249	2022	Crack Seal	322	22.3
0000001980	PINON ST	CHAVEZ ST-UNION ST	Local	432	1,249	2024	Crack Seal	335	22.6
0000001980	PINON ST	CHAVEZ ST-UNION ST	Local	432	1,249	2026	Crack Seal	349	23.7
0000001980	PINON ST	CHAVEZ ST-UNION ST	Local	432	1,249	2028	Crack Seal	363	26.1
0000002970	PLAZA	HOT SPRINGS BLVD-NATIONAL AVE & PLAZA PKWY	Arterial	173	250	2020	Edge Mill & Overlay 2.0"	4,345	65.1
0000002940	PLAZA PKWY	SOUTH PACIFIC ST-S GONZALES ST & N GONZALES ST & BRIDGE ST	Collector	457	661	2021	Edge Mill & Overlay 2.0"	11,690	16.6
0000002980	PLAZA PKWY	PLAZA & NATIONAL AVE-SOUTH PACIFIC ST	Local	20	57	2025	Edge Mill & Overlay 1.5"	994	2.3
0000006920	POWER POINT WAY	CINDER RD-END	Local	8	23	2020	Crack Seal	6	13.2
0000006920	POWER POINT WAY	CINDER RD-END	Local	8	23	2021	Crack Seal	6	13.2
0000006920	POWER POINT WAY	CINDER RD-END	Local	8	23	2022	Crack Seal	6	15.2
0000006920	POWER POINT WAY	CINDER RD-END	Local	8	23	2023	Crack Seal	6	17.4
0000006920	POWER POINT WAY	CINDER RD-END	Local	8	23	2024	Crack Seal	6	17.8
0000006920	POWER POINT WAY	CINDER RD-END	Local	8	23	2025	Crack Seal	6	24.0
0000006920	POWER POINT WAY	CINDER RD-END	Local	8	23	2026	Crack Seal	7	25.5
0000006920	POWER POINT WAY	CINDER RD-END	Local	8	23	2027	Crack Seal	7	35.1
0000001740	PRINCE ST	RAILROAD AVE-N GRAND AVE	Collector	501	1,447	2029	Edge Mill & Overlay 2.0"	29,999	3.9
0000001750	PRINCE ST	N GRAND AVE-10TH ST	Collector	498	1,438	2029	Edge Mill & Overlay 2.0"	29,824	3.8
0000001760	PRINCE ST	10TH ST-INDEPENDENCE AVE & RIVER RD	Collector	590	1,705	2029	Edge Mill & Overlay 2.0"	35,353	3.8
0000003300	S GONZALES ST	N GONZALES ST & BRIDGE ST & PLAZA PKWY-MORENO ST	Local	197	285	2028	Edge Mill & Overlay 1.5"	5,303	3.5
0000002120	SILVA AVE	END-DOLORES ST	Local	151	435	2020	Crack Seal	108	12.7
0000002120	SILVA AVE	END-DOLORES ST	Local	151	435	2022	Crack Seal	112	12.1
0000002120	SILVA AVE	END-DOLORES ST	Local	151	435	2024	Crack Seal	117	11.6
0000002120	SILVA AVE	END-DOLORES ST	Local	151	435	2026	Crack Seal	121	11.2
0000002120	SILVA AVE	END-DOLORES ST	Local	151	435	2028	Crack Seal	126	10.8
0000002890	SOUTH PACIFIC ST	PEREZ ST & S GONZALES ST-VALLEY ST	Arterial	403	1,163	2020	Crack Seal	288	134.4
0000002860	SOUTH PACIFIC ST	SAPELLO ST-INDEPENDENCE AVE	Arterial	160	463	2020	Edge Mill & Overlay 2.0"	8,035	32.6
0000002910	SOUTH PACIFIC ST	SOCORRO ST-GRANT ST	Arterial	294	850	2020	Edge Mill & Overlay 2.0"	14,752	32.6
0000002920	SOUTH PACIFIC ST	GRANT ST-MORENO ST	Arterial	357	1,030	2020	Edge Mill & Overlay 2.0"	17,878	32.5
0000002830	SOUTH PACIFIC ST	RINCON ST-ALAMO ST	Arterial	439	1,268	2020	Edge Mill & Overlay 2.0"	22,004	32.5
0000002840	SOUTH PACIFIC ST	ALAMO ST-BERNAL ST	Arterial	459	1,327	2020	Edge Mill & Overlay 2.0"	23,026	32.5
0000002820	SOUTH PACIFIC ST	MONIA ST-RINCON ST	Arterial	486	1,405	2020	Edge Mill & Overlay 2.0"	24,375	32.5
0000002790	SOUTH PACIFIC ST	S GRAND AVE-SABINO ST	Arterial	148	428	2020	Edge Mill & Overlay 2.0"	7,418	26.6
0000002800	SOUTH PACIFIC ST	SABINO ST-PINON ST	Arterial	490	1,416	2021	Edge Mill & Overlay 2.0"	25,067	31.5
0000002810	SOUTH PACIFIC ST	PINON ST-MONIA ST	Arterial	453	1,310	2021	Edge Mill & Overlay 2.0"	23,175	31.5
0000002850	SOUTH PACIFIC ST	BERNAL ST-SAPELLO ST	Arterial	516	1,491	2021	Edge Mill & Overlay 2.0"	26,387	31.5
0000002880	SOUTH PACIFIC ST	TECOLOTE ST-PEREZ ST & S GONZALES ST	Arterial	371	1,071	2021	Edge Mill & Overlay 2.0"	18,948	30.9
0000002900	SOUTH PACIFIC ST	VALLEY ST-SOCORRO ST	Arterial	541	1,562	2021	Edge Mill & Overlay 2.0"	27,649	29.4
0000002870	SOUTH PACIFIC ST	INDEPENDENCE AVE-TECOLOTE ST	Arterial	286	826	2021	Edge Mill & Overlay 2.0"	14,616	28.5
0000002890	SOUTH PACIFIC ST	PEREZ ST & S GONZALES ST-VALLEY ST	Arterial	403	1,163	2022	Crack Seal	300	133.2
0000002930	SOUTH PACIFIC ST	MORENO ST-PLAZA PKWY	Arterial	254	733	2022	Edge Mill & Overlay 2.0"	13,236	24.3
0000002890	SOUTH PACIFIC ST	PEREZ ST & S GONZALES ST-VALLEY ST	Arterial	403	1,163	2024	Crack Seal	312	133.5
0000002890	SOUTH PACIFIC ST	PEREZ ST & S GONZALES ST-VALLEY ST	Arterial	403	1,163	2026	Crack Seal	325	133.6
0000005820	W NATIONAL AVE	4TH ST-NATIONAL AVE & 5TH ST	Collector	387	1,119	2026	Edge Mill & Overlay 2.0"	21,866	5.9
0000005810	W NATIONAL AVE	N GRAND AVE & NATIONAL AVE-4TH ST	Collector	245	707	2029	Edge Mill & Overlay 2.0"	14,657	4.0
0000007720	WILLIAMS DR	JOHN ST-8TH ST	Collector	1,437	4,150	2028	Overlay 2.0"	82,129	4.9



LAS VEGAS, NM - 2019 PAVEMENT PRESENT STATUS AND RECOMMENDED WORK PROGRAMS

Appendix F Recommended Ten-Year Work Programs – By Street, Year and CE
January 14, 2020

Table F.3: Budget Recommended Rehabilitations - \$0.6M/Year on City-Maintained Paved Roads (Sorted by Street Name, Implementation Year and Cost Effectiveness)
All Paved Sections - City Maintained, 2020 to 2029, Min Exclusion: 1 yrs, Inflation Rate: 2%, Discount Rate: 1%, Include Super Sections: No, Include Committed Projects: No, Tolerance: 0%

Section #	Street	Limits	Functional Class	CL-Length (ft.)	Area (sq. yd.)	Implementation Year	Treatment	Cost (\$)	Cost Effectiveness
000006790	11TH ST	BACA AVE-SAN FRANCISCO AVE	Local	394	569	2020	Crack Seal	141	63.1
000006790	11TH ST	BACA AVE-SAN FRANCISCO AVE	Local	394	569	2023	Crack Seal	150	65.8
000006790	11TH ST	BACA AVE-SAN FRANCISCO AVE	Local	394	569	2027	Crack Seal	165	50.8
000006800	11TH ST	SAN FRANCISCO AVE-SULZBACHER AVE	Local	323	467	2028	Edge Mill & Overlay 1.5"	8,688	3.5
000006810	11TH ST	SULZBACHER AVE-ROSENWALD AVE	Local	317	457	2028	Edge Mill & Overlay 1.5"	8,510	3.4
000005460	11TH ST	TILDEN AVE-JACKSON ST	Local	424	1,225	2029	Edge Mill & Overlay 1.5"	23,254	2.1
000005590	12TH ST	DOUGLAS ST-DIAMOND ST	Local	218	629	2020	Crack Seal	156	11.8
000005590	12TH ST	DOUGLAS ST-DIAMOND ST	Local	218	629	2029	Edge Mill & Overlay 1.5"	11,932	2.3
000006610	2ND ST	N GRAND AVE-WASHINGTON AVE	Local	291	420	2028	Edge Mill & Overlay 1.5"	7,811	3.4
000006370	3RD ST	N GRAND AVE-COLUMBIA AVE	Local	274	395	2028	Edge Mill & Overlay 1.5"	7,352	3.5
000006290	4TH ST	FRIEDMAN AVE-RAYNOLDS AVE	Local	478	691	2028	Edge Mill & Overlay 1.5"	12,856	3.8
000006310	4TH ST	N GRAND AVE-W NATIONAL AVE	Local	271	391	2028	Edge Mill & Overlay 1.5"	7,274	3.4
000006080	5TH ST	N GRAND AVE-UNIVERSITY AVE	Local	285	411	2027	Edge Mill & Overlay 1.5"	7,498	3.9
000006130	5TH ST	BACA AVE-FRIEDMAN AVE	Local	882	1,274	2028	Edge Mill & Overlay 1.5"	23,712	3.5
000005990	6TH ST	N GRAND AVE & E LINCOLN AVE & LINCOLN AVE-DOUGLAS ST	Local	441	637	2028	Edge Mill & Overlay 1.5"	11,859	3.3
000007980	7TH ST	UNIVERSITY AVE-NATIONAL AVE	Arterial	436	1,260	2020	Edge Mill & Overlay 2.0"	21,869	32.6
000007990	7TH ST	NATIONAL AVE-COLUMBIA AVE	Arterial	430	1,241	2020	Edge Mill & Overlay 2.0"	21,528	32.6
000007950	7TH ST	N GRAND AVE & JACKSON ST-LINCOLN AVE	Arterial	489	1,413	2020	Edge Mill & Overlay 2.0"	24,520	32.6
000008150	7TH ST	LEE DR-LEGION DR	Local	302	2,178	2020	Crack Seal	540	12.4
000008010	7TH ST	WASHINGTON AVE-BACA AVE	Arterial	841	2,430	2021	Edge Mill & Overlay 2.0"	43,002	31.9
000008000	7TH ST	COLUMBIA AVE-WASHINGTON AVE	Arterial	413	1,193	2021	Edge Mill & Overlay 2.0"	21,115	31.9
000008030	7TH ST	FRIEDMAN AVE-RAYNOLDS AVE	Arterial	477	1,379	2021	Edge Mill & Overlay 2.0"	24,406	31.9
000008020	7TH ST	BACA AVE-FRIEDMAN AVE	Arterial	892	2,576	2021	Edge Mill & Overlay 2.0"	45,588	31.9
000007960	7TH ST	LINCOLN AVE-DOUGLAS ST	Arterial	399	1,153	2021	Edge Mill & Overlay 2.0"	20,409	31.7
000007970	7TH ST	DOUGLAS ST-UNIVERSITY AVE	Arterial	364	1,051	2021	Edge Mill & Overlay 2.0"	18,604	27.9
000008120	7TH ST	LORI LN-DALBEY DR	Local	296	2,136	2021	Crack Seal	540	9.5
000008050	7TH ST	MILLS AVE-ALVERA DR	Local	505	2,915	2021	Crack Seal	737	8.3
000008070	7TH ST	MYRTLE AVE-DIANE AVE	Local	240	1,733	2021	Crack Seal	438	7.4
000008150	7TH ST	LEE DR-LEGION DR	Local	302	2,178	2022	Crack Seal	562	13.5
000008120	7TH ST	LORI LN-DALBEY DR	Local	296	2,136	2023	Crack Seal	562	9.5
000008050	7TH ST	MILLS AVE-ALVERA DR	Local	505	2,915	2023	Crack Seal	767	8.1
000008070	7TH ST	MYRTLE AVE-DIANE AVE	Local	240	1,733	2023	Crack Seal	456	7.3
000008130	7TH ST	DALBEY DR-MOUNTAIN VIEW DR	Local	202	1,460	2023	Crack Seal	384	6.3
000008090	7TH ST	KATHRYN DR-MEADOW CREST DR	Local	100	724	2023	Crack Seal	191	6.0
000008110	7TH ST	LUTHERAN LN-LORI LN	Local	71	515	2023	Crack Seal	135	6.0
000008150	7TH ST	LEE DR-LEGION DR	Local	302	2,178	2024	Crack Seal	584	16.2
000008040	7TH ST	RAYNOLDS AVE-MILLS AVE	Arterial	604	3,487	2024	Edge Mill & Overlay 2.0"	65,485	12.5
000008090	7TH ST	KATHRYN DR-MEADOW CREST DR	Local	100	724	2024	Crack Seal	198	5.8
000008060	7TH ST	ALVERA DR-MYRTLE AVE	Local	787	5,685	2024	Crack Seal	1,525	5.1
000008100	7TH ST	MEADOW CREST DR-LUTHERAN LN	Local	311	2,243	2024	Crack Seal	602	4.2
000008120	7TH ST	LORI LN-DALBEY DR	Local	296	2,136	2025	Crack Seal	585	9.7
000008050	7TH ST	MILLS AVE-ALVERA DR	Local	505	2,915	2025	Crack Seal	798	8.0
000008070	7TH ST	MYRTLE AVE-DIANE AVE	Local	240	1,733	2025	Crack Seal	474	7.1
000008160	7TH ST	LEGION DR-WILLIAMS DR	Local	2,622	18,933	2025	Crack Seal	5,181	7.0
000008130	7TH ST	DALBEY DR-MOUNTAIN VIEW DR	Local	202	1,460	2025	Crack Seal	399	6.0
000008110	7TH ST	LUTHERAN LN-LORI LN	Local	71	515	2025	Crack Seal	141	5.8
000008090	7TH ST	KATHRYN DR-MEADOW CREST DR	Local	100	724	2026	Crack Seal	202	6.5
000008130	7TH ST	DALBEY DR-MOUNTAIN VIEW DR	Local	202	1,460	2026	Crack Seal	416	5.8
000008060	7TH ST	ALVERA DR-MYRTLE AVE	Local	787	5,685	2026	Crack Seal	1,587	4.8
000008100	7TH ST	MEADOW CREST DR-LUTHERAN LN	Local	311	2,243	2026	Crack Seal	626	4.0
000008120	7TH ST	LORI LN-DALBEY DR	Local	296	2,136	2027	Crack Seal	608	10.0
000008050	7TH ST	MILLS AVE-ALVERA DR	Local	505	2,915	2027	Crack Seal	830	8.0
000008070	7TH ST	MYRTLE AVE-DIANE AVE	Local	240	1,733	2027	Crack Seal	493	6.9
000008160	7TH ST	LEGION DR-WILLIAMS DR	Local	2,622	18,933	2027	Crack Seal	5,391	6.8
000008110	7TH ST	LUTHERAN LN-LORI LN	Local	71	515	2027	Crack Seal	147	5.5
000008130	7TH ST	DALBEY DR-MOUNTAIN VIEW DR	Local	202	1,460	2028	Crack Seal	424	6.7



LAS VEGAS, NM - 2019 PAVEMENT PRESENT STATUS AND RECOMMENDED WORK PROGRAMS

Appendix F Recommended Ten-Year Work Programs – By Street, Year and CE
January 14, 2020

Table F.3: Budget Recommended Rehabilitations - \$0.6M/Year on City-Maintained Paved Roads (Sorted by Street Name, Implementation Year and Cost Effectiveness)
All Paved Sections - City Maintained, 2020 to 2029, Min Exclusion: 1 yrs, Inflation Rate: 2%, Discount Rate: 1%, Include Super Sections: No, Include Committed Projects: No, Tolerance: 0%

Section #	Street	Limits	Functional Class	CL-Length (ft.)	Area (sq. yd.)	Implementation Year	Treatment	Cost (\$)	Cost Effectiveness
000008090	7TH ST	KATHRYN DR-MEADOW CREST DR	Local	100	724	2028	Crack Seal	210	6.3
000008110	7TH ST	LUTHERAN LN-LORI LN	Local	71	515	2028	Crack Seal	153	5.3
000008060	7TH ST	ALVERA DR-MYRTLE AVE	Local	787	5,685	2028	Crack Seal	1,651	4.6
000008150	7TH ST	LEE DR-LEGION DR	Local	302	2,178	2029	Crack Seal	645	12.8
000008120	7TH ST	LORI LN-DALBEY DR	Local	296	2,136	2029	Crack Seal	633	10.6
000008050	7TH ST	MILLS AVE-ALVERA DR	Local	505	2,915	2029	Crack Seal	863	8.1
000008070	7TH ST	MYRTLE AVE-DIANE AVE	Local	240	1,733	2029	Crack Seal	513	6.7
000008160	7TH ST	LEGION DR-WILLIAMS DR	Local	2,622	18,933	2029	Crack Seal	5,608	6.6
000007220	8TH ST	ROSE DR-TUPELO ST	Arterial	69	199	2020	Overlay 2.0"	3,367	17.0
000007210	8TH ST	DORA CELESTE DR-ROSE DR	Arterial	257	742	2022	Overlay 2.0"	13,047	17.3
000007040	8TH ST	BACA AVE-FRIEDMAN AVE	Arterial	879	2,540	2023	Edge Mill & Overlay 2.0"	46,765	16.2
000007030	8TH ST	WASHINGTON AVE-BACA AVE	Arterial	840	2,428	2023	Edge Mill & Overlay 2.0"	44,701	16.1
000007000	8TH ST	UNIVERSITY AVE-NATIONAL AVE	Arterial	414	1,195	2023	Edge Mill & Overlay 2.0"	22,005	16.0
000007010	8TH ST	NATIONAL AVE-COLUMBIA AVE	Arterial	435	1,258	2023	Edge Mill & Overlay 2.0"	23,158	16.0
000007020	8TH ST	COLUMBIA AVE-WASHINGTON AVE	Arterial	429	1,239	2023	Edge Mill & Overlay 2.0"	22,813	16.0
000007170	8TH ST	KANE DR-SPERRY DR	Arterial	287	830	2023	Edge Mill & Overlay 2.0"	15,276	16.0
000007180	8TH ST	SPERRY DR-HIGHLAND DR	Arterial	287	830	2023	Edge Mill & Overlay 2.0"	15,276	16.0
000006970	8TH ST	JACKSON ST-LINCOLN AVE	Arterial	414	1,197	2023	Edge Mill & Overlay 2.0"	22,037	15.0
000007050	8TH ST	FRIEDMAN AVE-RAYNOLDS AVE	Arterial	478	1,381	2023	Edge Mill & Overlay 2.0"	25,425	14.8
000007150	8TH ST	CATALINA CT-CORONADO DR	Arterial	295	851	2023	Edge Mill & Overlay 2.0"	15,671	14.7
000007060	8TH ST	RAYNOLDS AVE-MILLS AVE	Arterial	604	1,744	2023	Edge Mill & Overlay 2.0"	32,111	14.6
000007160	8TH ST	CORONADO DR-KANE DR	Arterial	281	811	2023	Edge Mill & Overlay 2.0"	14,936	14.5
000007190	8TH ST	HIGHLAND DR-ALLISON ST	Arterial	1,074	3,102	2023	Edge Mill & Overlay 2.0"	57,106	14.4
000006990	8TH ST	DOUGLAS ST-UNIVERSITY AVE	Arterial	332	960	2023	Edge Mill & Overlay 2.0"	17,676	13.9
000007070	8TH ST	MILLS AVE-DIANE AVE	Arterial	1,472	4,251	2024	Edge Mill & Overlay 2.0"	79,842	13.1
000006960	8TH ST	TILDEN AVE-JACKSON ST	Arterial	422	1,219	2024	Edge Mill & Overlay 2.0"	22,889	12.9
000006980	8TH ST	LINCOLN AVE-DOUGLAS ST	Arterial	402	1,161	2024	Edge Mill & Overlay 2.0"	21,800	12.7
000007140	8TH ST	COLORADO DR-CATALINA CT	Arterial	300	868	2024	Edge Mill & Overlay 2.0"	16,293	12.7
000007130	8TH ST	LEGION DR-COLORADO DR	Arterial	282	816	2024	Edge Mill & Overlay 2.0"	15,316	12.2
000007080	8TH ST	DIANE AVE-KATHRYN DR	Arterial	1,240	5,371	2024	Edge Mill & Overlay 2.0"	100,874	9.0
000007090	8TH ST	KATHRYN DR-LORI LN	Arterial	466	2,020	2024	Edge Mill & Overlay 2.0"	37,941	8.9
000007120	8TH ST	ERB PL-LEGION DR	Arterial	537	2,327	2024	Edge Mill & Overlay 2.0"	43,710	8.5
000007110	8TH ST	DALBEY DR-ERB PL	Arterial	418	1,809	2024	Edge Mill & Overlay 2.0"	33,978	8.5
000007100	8TH ST	LORI LN-DALBEY DR	Arterial	297	1,287	2024	Edge Mill & Overlay 2.0"	24,179	8.1
000007200	8TH ST	ALLISON ST-DORA CELESTE DR	Arterial	225	649	2028	Full Reconstruction ART 3.0" HMA + 6" UTBC	53,158	2.8
000006510	9TH ST	WASHINGTON AVE-END	Local	288	833	2020	Crack Seal	206	13.7
000006510	9TH ST	WASHINGTON AVE-END	Local	288	833	2022	Crack Seal	215	13.1
000006510	9TH ST	WASHINGTON AVE-END	Local	288	833	2024	Crack Seal	223	12.6
000006510	9TH ST	WASHINGTON AVE-END	Local	288	833	2026	Crack Seal	232	12.0
000006510	9TH ST	WASHINGTON AVE-END	Local	288	833	2028	Crack Seal	242	11.5
000006930	ACCESS AVE	CINDER RD-END	Local	7	19	2020	Crack Seal	5	14.9
000006930	ACCESS AVE	CINDER RD-END	Local	7	19	2021	Crack Seal	5	14.8
000006930	ACCESS AVE	CINDER RD-END	Local	7	19	2023	Crack Seal	5	17.1
000006930	ACCESS AVE	CINDER RD-END	Local	7	19	2024	Crack Seal	5	17.2
000006930	ACCESS AVE	CINDER RD-END	Local	7	19	2026	Crack Seal	6	14.6
000006930	ACCESS AVE	CINDER RD-END	Local	7	19	2027	Crack Seal	6	14.9
000006930	ACCESS AVE	CINDER RD-END	Local	7	19	2028	Crack Seal	6	20.2
000006930	ACCESS AVE	CINDER RD-END	Local	7	19	2029	Crack Seal	6	25.3
000002190	ALAMO ST	DON FIDEL ST-CHAVEZ ST	Collector	213	616	2024	Edge Mill & Overlay 2.0"	11,577	8.0
000002160	ALAMO ST	DOLORES ST-MCRAE ST	Collector	525	1,516	2024	Edge Mill & Overlay 2.0"	28,467	7.5
000002180	ALAMO ST	SOUTH PACIFIC ST-DON FIDEL ST	Collector	218	630	2024	Edge Mill & Overlay 2.0"	11,827	6.8
000002170	ALAMO ST	MCRAE ST-SOUTH PACIFIC ST	Collector	543	1,568	2025	Edge Mill & Overlay 2.0"	30,028	6.5
000002200	ALAMO ST	CHAVEZ ST-UNION ST	Collector	423	1,221	2025	Edge Mill & Overlay 2.0"	23,387	6.1
000002210	ALAMO ST	UNION ST-NEW MEXICO AVE	Collector	248	715	2025	Edge Mill & Overlay 2.0"	13,703	6.0
000002150	ALAMO ST	S GRAND AVE & N GRAND AVE-DOLORES ST	Collector	451	1,303	2026	Edge Mill & Overlay 2.0"	25,457	5.4
000006710	BACA AVE	2ND ST-3RD ST	Collector	376	1,087	2020	Crack Seal	269	36.5



LAS VEGAS, NM - 2019 PAVEMENT PRESENT STATUS AND RECOMMENDED WORK PROGRAMS

Appendix F Recommended Ten-Year Work Programs – By Street, Year and CE
January 14, 2020

Table F.3: Budget Recommended Rehabilitations - \$0.6M/Year on City-Maintained Paved Roads (Sorted by Street Name, Implementation Year and Cost Effectiveness)
All Paved Sections - City Maintained, 2020 to 2029, Min Exclusion: 1 yrs, Inflation Rate: 2%, Discount Rate: 1%, Include Super Sections: No, Include Committed Projects: No, Tolerance: 0%

Section #	Street	Limits	Functional Class	CL-Length (ft.)	Area (sq. yd.)	Implementation Year	Treatment	Cost (\$)	Cost Effectiveness
000006710	BACA AVE	2ND ST-3RD ST	Collector	376	1,087	2022	Crack Seal	280	35.2
000006710	BACA AVE	2ND ST-3RD ST	Collector	376	1,087	2024	Crack Seal	292	33.7
000006710	BACA AVE	2ND ST-3RD ST	Collector	376	1,087	2025	Crack Seal	303	32.8
000006750	BACA AVE	6TH ST-7TH ST	Collector	379	1,095	2025	Edge Mill & Overlay 2.0"	20,984	6.5
000006740	BACA AVE	5TH ST-6TH ST	Collector	380	1,098	2025	Edge Mill & Overlay 2.0"	21,035	6.4
000006780	BACA AVE	MORA AVE & 9TH ST-11TH ST	Collector	476	1,374	2025	Edge Mill & Overlay 2.0"	26,320	6.3
000006720	BACA AVE	3RD ST-4TH ST	Collector	385	1,111	2025	Edge Mill & Overlay 2.0"	21,289	6.3
000006700	BACA AVE	1ST ST-2ND ST	Collector	392	1,131	2025	Edge Mill & Overlay 2.0"	21,665	6.0
000006770	BACA AVE	8TH ST-MORA AVE & 9TH ST	Collector	399	1,152	2025	Edge Mill & Overlay 2.0"	22,070	6.0
000006710	BACA AVE	2ND ST-3RD ST	Collector	376	1,087	2026	Crack Seal	309	38.1
000006760	BACA AVE	7TH ST-8TH ST	Collector	376	1,087	2026	Edge Mill & Overlay 2.0"	21,235	5.4
000006730	BACA AVE	4TH ST-5TH ST	Collector	373	1,078	2026	Edge Mill & Overlay 2.0"	21,055	5.1
000006690	BACA AVE	PARK PL-1ST ST	Collector	356	1,029	2026	Edge Mill & Overlay 2.0"	20,112	5.1
000006680	BACA AVE	BACA AVE & N GRAND AVE-PARK PL	Collector	185	536	2027	Edge Mill & Overlay 2.0"	10,674	4.5
000006710	BACA AVE	2ND ST-3RD ST	Collector	376	1,087	2028	Crack Seal	316	44.7
000000390	BIBB INDUSTRIAL DR	PARK & RIDE TURN-B D 1665 INDUSTRIAL RD	Local	301	871	2029	Overlay 1.5"	16,047	2.1
000005900	BRIDGE ST	PASEO DEL LAS ESCUELAS ST & NATIONAL AVE-VALENCIA ST	Local	36	105	2025	Overlay 1.5"	1,790	2.5
000005910	BRIDGE ST	VALENCIA ST-PLAZA PKWY & S GONZALES ST & N GONZALES ST	Collector	678	1,959	2027	Edge Mill & Overlay 2.0"	39,043	4.6
000007510	CASSIDY DR	KATHRYN DR-LORI LN	Local	460	1,327	2020	Crack Seal	329	12.5
000007510	CASSIDY DR	KATHRYN DR-LORI LN	Local	460	1,327	2029	Edge Mill & Overlay 1.5"	25,195	2.4
000008340	CHICO DR	PEGGY LN-HARRIS RD	Local	14	42	2025	Overlay 1.5"	708	2.6
000006900	CINDER RD	1257 FT N OF MILLS AVE-PALO VERDE DR	Collector	3,182	9,192	2025	Overlay 2.0"	171,432	6.7
000006890	CINDER RD	MILLS AVE-1257 FT N OF MILLS AVE	Collector	1,257	3,630	2025	Overlay 2.0"	67,705	6.5
000006940	CINDER RD	ROSE ST-ACCESS AVE	Local	297	857	2029	Overlay 1.5"	15,798	2.1
000007520	DALBEY DR	8TH ST-7TH ST	Local	1,726	2,492	2028	Edge Mill & Overlay 1.5"	46,378	3.6
000005750	DIAMOND ST	11TH ST-UNIVERSITY AVE	Local	666	962	2028	Edge Mill & Overlay 1.5"	17,907	4.1
000006670	E BACA AVE	RAILROAD AVE-BACA AVE & N GRAND AVE	Collector	545	1,574	2026	Edge Mill & Overlay 2.0"	30,763	5.5
000000930	FRONTAGE RD 2143	COMMERCE DR-BOBBY JOE CT	Local	186	538	2028	Overlay 1.5"	9,716	2.7
000000920	FRONTAGE RD 2143	987 FT S. FROM COMMERCE DR-COMMERCE DR	Local	987	2,850	2029	Overlay 1.5"	52,527	2.2
000002990	HOT SPRINGS BLVD	PLAZA-VALENCIA ST	Arterial	180	520	2022	Edge Mill & Overlay 2.0"	9,393	14.8
000003070	HOT SPRINGS BLVD	TAOS ST-MORA ST	Arterial	599	1,731	2024	Edge Mill & Overlay 2.0"	32,505	11.8
000003080	HOT SPRINGS BLVD	MORA ST-SAN MIGUEL ST	Arterial	463	1,336	2024	Edge Mill & Overlay 2.0"	25,093	11.5
000003060	HOT SPRINGS BLVD	FLORESTA ST-TAOS ST	Arterial	174	503	2024	Edge Mill & Overlay 2.0"	9,447	11.3
000003020	HOT SPRINGS BLVD	SANTA ANA ST-BERNALILLO ST	Arterial	253	729	2024	Edge Mill & Overlay 2.0"	13,699	11.3
000003040	HOT SPRINGS BLVD	BERNALILLO ST-DELGADO ST	Arterial	218	631	2028	Full Reconstruction ART 3.0" HMA + 6" UTBC	51,621	2.7
000003030	HOT SPRINGS BLVD	BERNALILLO ST-BERNALILLO ST	Arterial	40	116	2028	Full Reconstruction ART 3.0" HMA + 6" UTBC	9,531	2.7
000003000	HOT SPRINGS BLVD	VALENCIA ST-SANTA FE ST	Arterial	445	1,284	2029	Full Reconstruction ART 3.0" HMA + 6" UTBC	107,209	2.6
000003010	HOT SPRINGS BLVD	SANTA FE ST-SANTA ANA ST	Arterial	106	307	2029	Full Reconstruction ART 3.0" HMA + 6" UTBC	25,640	2.6
000003050	HOT SPRINGS BLVD	DELGADO ST-FLORESTA ST	Arterial	119	343	2029	Full Reconstruction ART 3.0" HMA + 6" UTBC	28,655	2.6
000003090	HOT SPRINGS BLVD	SAN MIGUEL ST-CHURCH ST & MILLS AVE	Arterial	466	1,346	2029	Full Reconstruction ART 3.0" HMA + 6" UTBC	112,395	2.6
000001770	INDEPENDENCE AVE	RIVER RD & PRINCE ST-SOUTH PACIFIC ST	Collector	1,362	3,934	2027	Edge Mill & Overlay 2.0"	78,411	4.8
000007380	KEMM DR	OLD NATIONAL RD-END	Local	60	173	2029	Overlay 1.5"	3,185	1.8
000008860	LEGION DR	7TH ST-8TH ST	Arterial	2,183	6,307	2021	Edge Mill & Overlay 2.0"	111,622	28.8
000008850	LEGION DR	COLLINS DR-7TH ST	Arterial	910	2,627	2021	Edge Mill & Overlay 2.0"	46,498	27.5
000008890	LEGION DR	CALLE BONITA-LONGVIEW DR	Arterial	738	2,132	2021	Edge Mill & Overlay 2.0"	37,725	26.9
000008840	LEGION DR	GRAND AVE & N GRAND AVE-COLLINS DR	Arterial	5,208	15,044	2022	Edge Mill & Overlay 2.0"	271,559	25.5
000007460	LEWALLING PL	W END-E END	Local	326	943	2029	Overlay 1.5"	17,374	2.4
000005320	LINCOLN AVE	11TH ST-12TH ST	Local	306	443	2020	Crack Seal	110	25.8
000005310	LINCOLN AVE	10TH ST-11TH ST	Local	376	543	2020	Crack Seal	135	24.6
000005320	LINCOLN AVE	11TH ST-12TH ST	Local	306	443	2022	Crack Seal	114	24.4
000005310	LINCOLN AVE	10TH ST-11TH ST	Local	376	543	2022	Crack Seal	140	23.3
000005320	LINCOLN AVE	11TH ST-12TH ST	Local	306	443	2023	Crack Seal	119	22.9
000005320	LINCOLN AVE	11TH ST-12TH ST	Local	306	443	2024	Crack Seal	121	26.2
000005310	LINCOLN AVE	10TH ST-11TH ST	Local	376	543	2024	Crack Seal	146	21.8
000005290	LINCOLN AVE	8TH ST-9TH ST	Local	377	545	2025	Edge Mill & Overlay 1.5"	9,556	5.5
000005320	LINCOLN AVE	11TH ST-12TH ST	Local	306	443	2026	Crack Seal	124	29.8



LAS VEGAS, NM - 2019 PAVEMENT PRESENT STATUS AND RECOMMENDED WORK PROGRAMS

Appendix F Recommended Ten-Year Work Programs – By Street, Year and CE
January 14, 2020

Table F.3: Budget Recommended Rehabilitations - \$0.6M/Year on City-Maintained Paved Roads (Sorted by Street Name, Implementation Year and Cost Effectiveness)
All Paved Sections - City Maintained, 2020 to 2029, Min Exclusion: 1 yrs, Inflation Rate: 2%, Discount Rate: 1%, Include Super Sections: No, Include Committed Projects: No, Tolerance: 0%

Section #	Street	Limits	Functional Class	CL-Length (ft.)	Area (sq. yd.)	Implementation Year	Treatment	Cost (\$)	Cost Effectiveness
000005310	LINCOLN AVE	10TH ST-11TH ST	Local	376	543	2026	Crack Seal	152	20.6
000005320	LINCOLN AVE	11TH ST-12TH ST	Local	306	443	2028	Crack Seal	129	28.9
000005310	LINCOLN AVE	10TH ST-11TH ST	Local	376	543	2028	Crack Seal	158	19.2
000005300	LINCOLN AVE	9TH ST-10TH ST	Local	374	540	2028	Edge Mill & Overlay 1.5"	10,052	4.0
000005280	LINCOLN AVE	7TH ST-8TH ST	Local	381	551	2028	Edge Mill & Overlay 1.5"	10,249	3.9
000005320	LINCOLN AVE	11TH ST-12TH ST	Local	306	443	2029	Crack Seal	134	28.3
000003540	LOPEZ ST	GRANT ST-NATIONAL AVE	Local	514	1,485	2020	Crack Seal	368	14.7
000003540	LOPEZ ST	GRANT ST-NATIONAL AVE	Local	514	1,485	2022	Crack Seal	383	14.7
000003540	LOPEZ ST	GRANT ST-NATIONAL AVE	Local	514	1,485	2024	Crack Seal	398	14.6
000003540	LOPEZ ST	GRANT ST-NATIONAL AVE	Local	514	1,485	2026	Crack Seal	414	14.8
000003540	LOPEZ ST	GRANT ST-NATIONAL AVE	Local	514	1,485	2028	Crack Seal	431	15.1
000002140	MCRAE ST	ALAMO ST-SILVA AVE	Local	269	777	2020	Crack Seal	193	12.7
000002140	MCRAE ST	ALAMO ST-SILVA AVE	Local	269	777	2022	Crack Seal	200	12.2
000002140	MCRAE ST	ALAMO ST-SILVA AVE	Local	269	777	2024	Crack Seal	208	11.6
000002140	MCRAE ST	ALAMO ST-SILVA AVE	Local	269	777	2026	Crack Seal	217	11.0
000002140	MCRAE ST	ALAMO ST-SILVA AVE	Local	269	777	2028	Crack Seal	226	10.5
000000730	MILLS AVE	HOT SPRINGS BLVD-N GONZALES ST	Arterial	629	3,631	2020	Edge Mill & Overlay 2.0"	63,004	33.6
000000870	MILLS AVE	1ST ST-RAILROAD AVE & N GRAND AVE	Arterial	1,344	7,766	2020	Edge Mill & Overlay 2.0"	134,749	33.4
000000810	MILLS AVE	9TH ST-8TH ST	Arterial	393	2,272	2020	Edge Mill & Overlay 2.0"	39,427	33.2
000000740	MILLS AVE	N GONZALES ST-ENCINO ST	Arterial	320	2,308	2021	Edge Mill & Overlay 2.0"	40,849	26.4
000000800	MILLS AVE	10TH ST-9TH ST	Arterial	375	2,708	2021	Edge Mill & Overlay 2.0"	47,918	26.4
000000860	MILLS AVE	2ND ST-1ST ST	Arterial	371	2,678	2021	Edge Mill & Overlay 2.0"	47,393	26.4
000000760	MILLS AVE	ENCINO ST-DAHLIA ST	Arterial	161	1,163	2021	Edge Mill & Overlay 2.0"	20,578	26.3
000000790	MILLS AVE	CINDER RD-10TH ST	Arterial	247	1,785	2021	Edge Mill & Overlay 2.0"	31,595	26.3
000000840	MILLS AVE	6TH ST-723 FT W OF 6TH ST	Arterial	723	5,222	2022	Edge Mill & Overlay 2.0"	94,271	25.6
000000770	MILLS AVE	DAHLIA ST-BRIDGE	Arterial	584	4,220	2022	Edge Mill & Overlay 2.0"	76,176	25.5
000000850	MILLS AVE	723 FT W OF 6TH ST-2ND ST	Arterial	963	6,953	2022	Edge Mill & Overlay 2.0"	125,508	25.5
000000830	MILLS AVE	7TH ST-6TH ST	Arterial	288	1,661	2023	Edge Mill & Overlay 2.0"	30,585	27.8
000000750	MILLS AVE	ENCINO ST-ENCINO ST	Arterial	319	2,305	2023	Edge Mill & Overlay 2.0"	42,434	24.4
000000780	MILLS AVE	BRIDGE-CINDER RD	Arterial	441	3,188	2023	Edge Mill & Overlay 2.0"	58,696	22.1
000000820	MILLS AVE	8TH ST-7TH ST	Arterial	489	4,241	2023	Edge Mill & Overlay 2.0"	78,078	19.4
000006841	MORA AVE	SULZBACHER AVE-BACA AVE	Local	787	1,136	2028	Edge Mill & Overlay 1.5"	21,146	3.6
000008670	MOUNTAIN VIEW DR	LONGVIEW DR-LONGVIEW DR	Arterial	596	1,722	2020	Edge Mill & Overlay 2.0"	29,879	32.5
000008660	MOUNTAIN VIEW DR	EAST DR-LONGVIEW DR	Arterial	751	2,171	2020	Edge Mill & Overlay 2.0"	37,662	32.5
000008650	MOUNTAIN VIEW DR	N GRAND AVE-EAST DR	Arterial	755	2,180	2026	Full Reconstruction ART 3.0" HMA + 6" UTBC	171,526	5.6
000008690	MOUNTAIN VIEW DR	MORELAND DR-COLLINS DR	Arterial	363	1,049	2026	Full Reconstruction ART 3.0" HMA + 6" UTBC	82,502	5.6
000008700	MOUNTAIN VIEW DR	COLLINS DR-7TH ST	Arterial	793	2,292	2026	Full Reconstruction ART 3.0" HMA + 6" UTBC	180,320	5.6
000008680	MOUNTAIN VIEW DR	LONGVIEW DR-MORELAND DR	Arterial	1,728	4,993	2027	Full Reconstruction ART 3.0" HMA + 6" UTBC	400,637	5.4
000008230	MULBERRY LN	END-ROSE LN	Local	584	1,686	2029	Overlay 1.5"	31,079	2.2
000002950	N GONZALES ST	BRIDGE ST & PLAZA PKWY & S GONZALES ST-PLAZA	Local	240	347	2028	Edge Mill & Overlay 1.5"	6,459	3.6
000005830	NATIONAL AVE	5TH ST & W NATIONAL AVE-6TH ST	Collector	377	1,090	2025	Edge Mill & Overlay 2.0"	20,884	6.6
000005850	NATIONAL AVE	7TH ST-8TH ST	Collector	375	1,082	2025	Edge Mill & Overlay 2.0"	20,725	6.1
000005840	NATIONAL AVE	6TH ST-7TH ST	Collector	368	1,063	2026	Edge Mill & Overlay 2.0"	20,766	5.4
000005880	NATIONAL AVE	11TH ST-12TH ST	Collector	374	1,082	2026	Edge Mill & Overlay 2.0"	21,133	5.2
000005890	NATIONAL AVE	12TH ST-BRIDGE ST & PASEO DEL LAS ESCUELAS ST	Collector	373	1,077	2028	Edge Mill & Overlay 2.0"	21,894	4.2
000007300	OLD NATIONAL RD	THRUPPS LN-ERB PL	Local	500	723	2027	Overlay 1.5"	12,804	4.6
000001980	PINON ST	CHAVEZ ST-UNION ST	Local	432	1,249	2020	Crack Seal	309	22.0
000001980	PINON ST	CHAVEZ ST-UNION ST	Local	432	1,249	2022	Crack Seal	322	22.3
000001980	PINON ST	CHAVEZ ST-UNION ST	Local	432	1,249	2024	Crack Seal	335	22.6
000001980	PINON ST	CHAVEZ ST-UNION ST	Local	432	1,249	2026	Crack Seal	349	23.7
000001980	PINON ST	CHAVEZ ST-UNION ST	Local	432	1,249	2028	Crack Seal	363	26.1
000002970	PLAZA	HOT SPRINGS BLVD-NATIONAL AVE & PLAZA PKWY	Arterial	173	250	2020	Edge Mill & Overlay 2.0"	4,345	65.1
000002960	PLAZA	N GONZALES ST-HOT SPRINGS BLVD	Local	410	592	2028	Edge Mill & Overlay 1.5"	11,018	3.8
000002940	PLAZA PKWY	SOUTH PACIFIC ST-S GONZALES ST & N GONZALES ST & BRIDGE ST	Collector	457	661	2023	Edge Mill & Overlay 2.0"	12,162	14.5
000006920	POWER POINT WAY	CINDER RD-END	Local	8	23	2020	Crack Seal	6	13.2
000006920	POWER POINT WAY	CINDER RD-END	Local	8	23	2021	Crack Seal	6	13.2



LAS VEGAS, NM - 2019 PAVEMENT PRESENT STATUS AND RECOMMENDED WORK PROGRAMS

Appendix F Recommended Ten-Year Work Programs – By Street, Year and CE
January 14, 2020

Table F.3: Budget Recommended Rehabilitations - \$0.6M/Year on City-Maintained Paved Roads (Sorted by Street Name, Implementation Year and Cost Effectiveness)
All Paved Sections - City Maintained, 2020 to 2029, Min Exclusion: 1 yrs, Inflation Rate: 2%, Discount Rate: 1%, Include Super Sections: No, Include Committed Projects: No, Tolerance: 0%

Section #	Street	Limits	Functional Class	CL-Length (ft.)	Area (sq. yd.)	Implementation Year	Treatment	Cost (\$)	Cost Effectiveness
000006920	POWER POINT WAY	CINDER RD-END	Local	8	23	2023	Crack Seal	6	15.2
000006920	POWER POINT WAY	CINDER RD-END	Local	8	23	2024	Crack Seal	6	15.2
000006920	POWER POINT WAY	CINDER RD-END	Local	8	23	2025	Crack Seal	6	17.3
000006920	POWER POINT WAY	CINDER RD-END	Local	8	23	2026	Crack Seal	7	15.2
000006920	POWER POINT WAY	CINDER RD-END	Local	8	23	2027	Crack Seal	7	20.5
000006920	POWER POINT WAY	CINDER RD-END	Local	8	23	2028	Crack Seal	7	25.6
000006920	POWER POINT WAY	CINDER RD-END	Local	8	23	2029	Crack Seal	7	35.6
000001740	PRINCE ST	RAILROAD AVE-N GRAND AVE	Collector	501	1,447	2027	Edge Mill & Overlay 2.0"	28,834	4.7
000001750	PRINCE ST	N GRAND AVE-10TH ST	Collector	498	1,438	2028	Edge Mill & Overlay 2.0"	29,239	4.2
000001760	PRINCE ST	10TH ST-INDEPENDENCE AVE & RIVER RD	Collector	590	1,705	2028	Edge Mill & Overlay 2.0"	34,660	4.1
000006170	RAYNOLDS AVE	5TH ST-6TH ST	Local	377	1,090	2029	Edge Mill & Overlay 1.5"	20,692	2.3
000003300	S GONZALES ST	N GONZALES ST & BRIDGE ST & PLAZA PKWY-MORENO ST	Local	197	285	2028	Edge Mill & Overlay 1.5"	5,303	3.5
000003310	S GONZALES ST	MORENO ST-SOUTH PACIFIC ST & PEREZ ST	Local	1,717	2,480	2028	Edge Mill & Overlay 1.5"	46,147	3.4
000000350	S GRAND AVE	RAMP-RAMP	Local	1,021	2,949	2029	Overlay 1.5"	54,354	2.1
000004380	SALAZAR ST	SANTA ANA ST-END	Local	188	542	2029	Overlay 1.5"	9,984	2.1
000004420	SANTA ANA ST	HOT SPRINGS BLVD-CHURCH ST	Local	570	823	2028	Edge Mill & Overlay 1.5"	15,314	3.3
000004410	SANTA FE ST	MORRISON ST-NEW MEXICO AVE	Local	298	431	2028	Edge Mill & Overlay 1.5"	8,020	3.5
000004390	SANTA FE ST	HOT SPRINGS BLVD-CHURCH ST	Local	547	790	2028	Edge Mill & Overlay 1.5"	14,708	3.4
000004400	SANTA FE ST	CHURCH ST-MORRISON ST	Local	275	397	2028	Edge Mill & Overlay 1.5"	7,379	3.4
000002120	SILVA AVE	END-DOLORES ST	Local	151	435	2020	Crack Seal	108	12.7
000002120	SILVA AVE	END-DOLORES ST	Local	151	435	2022	Crack Seal	112	12.1
000002120	SILVA AVE	END-DOLORES ST	Local	151	435	2024	Crack Seal	117	11.6
000002120	SILVA AVE	END-DOLORES ST	Local	151	435	2026	Crack Seal	121	11.2
000002120	SILVA AVE	END-DOLORES ST	Local	151	435	2028	Crack Seal	126	10.8
000002890	SOUTH PACIFIC ST	PEREZ ST & S GONZALES ST-VALLEY ST	Arterial	403	1,163	2020	Crack Seal	288	134.4
000002860	SOUTH PACIFIC ST	SAPELLO ST-INDEPENDENCE AVE	Arterial	160	463	2020	Edge Mill & Overlay 2.0"	8,035	32.6
000002910	SOUTH PACIFIC ST	SOCORRO ST-GRANT ST	Arterial	294	850	2020	Edge Mill & Overlay 2.0"	14,752	32.6
000002920	SOUTH PACIFIC ST	GRANT ST-MORENO ST	Arterial	357	1,030	2020	Edge Mill & Overlay 2.0"	17,878	32.5
000002830	SOUTH PACIFIC ST	RINCON ST-ALAMO ST	Arterial	439	1,268	2020	Edge Mill & Overlay 2.0"	22,004	32.5
000002840	SOUTH PACIFIC ST	ALAMO ST-BERNAL ST	Arterial	459	1,327	2020	Edge Mill & Overlay 2.0"	23,026	32.5
000002800	SOUTH PACIFIC ST	SABINO ST-PINON ST	Arterial	490	1,416	2020	Edge Mill & Overlay 2.0"	24,576	32.5
000002810	SOUTH PACIFIC ST	PINON ST-MONIA ST	Arterial	453	1,310	2020	Edge Mill & Overlay 2.0"	22,721	32.5
000002820	SOUTH PACIFIC ST	MONIA ST-RINCON ST	Arterial	486	1,405	2020	Edge Mill & Overlay 2.0"	24,375	32.5
000002850	SOUTH PACIFIC ST	BERNAL ST-SAPELLO ST	Arterial	516	1,491	2020	Edge Mill & Overlay 2.0"	25,869	32.5
000002880	SOUTH PACIFIC ST	TECOLOTE ST-PEREZ ST & S GONZALES ST	Arterial	371	1,071	2020	Edge Mill & Overlay 2.0"	18,576	32.5
000002870	SOUTH PACIFIC ST	INDEPENDENCE AVE-TECOLOTE ST	Arterial	286	826	2020	Edge Mill & Overlay 2.0"	14,329	30.7
000002890	SOUTH PACIFIC ST	PEREZ ST & S GONZALES ST-VALLEY ST	Arterial	403	1,163	2021	Crack Seal	300	133.2
000002900	SOUTH PACIFIC ST	VALLEY ST-SOCORRO ST	Arterial	541	1,562	2021	Edge Mill & Overlay 2.0"	27,649	29.4
000002930	SOUTH PACIFIC ST	MORENO ST-PLAZA PKWY	Arterial	254	733	2021	Edge Mill & Overlay 2.0"	12,976	26.0
000002790	SOUTH PACIFIC ST	S GRAND AVE-SABINO ST	Arterial	148	428	2022	Edge Mill & Overlay 2.0"	7,718	23.5
000002890	SOUTH PACIFIC ST	PEREZ ST & S GONZALES ST-VALLEY ST	Arterial	403	1,163	2023	Crack Seal	306	157.6
000002890	SOUTH PACIFIC ST	PEREZ ST & S GONZALES ST-VALLEY ST	Arterial	403	1,163	2024	Crack Seal	318	161.9
000002890	SOUTH PACIFIC ST	PEREZ ST & S GONZALES ST-VALLEY ST	Arterial	403	1,163	2026	Crack Seal	325	202.8
000002890	SOUTH PACIFIC ST	PEREZ ST & S GONZALES ST-VALLEY ST	Arterial	403	1,163	2027	Crack Seal	338	229.7
000002460	TECOLOTE ST	MONTEZUMA AVE-LOPEZ ST	Local	220	636	2029	Edge Mill & Overlay 1.5"	12,073	2.2
000007290	THRUPPS LN	8TH ST-OLD NATIONAL RD	Local	581	839	2028	Overlay 1.5"	15,163	3.9
000000300	TOPAZ LN	267 FT S OF FRONTAGE RD 2137-ELUCERO DR & S GRAND AVE	Local	267	772	2028	Overlay 1.5"	13,944	3.1
000002740	UNION ST	RINCON ST-ALAMO ST	Local	440	1,271	2020	Crack Seal	315	12.5
000002730	UNION ST	MONIA ST-RINCON ST	Local	481	695	2028	Edge Mill & Overlay 1.5"	12,930	3.6
000002720	UNION ST	PINON ST-MONIA ST	Local	462	668	2028	Edge Mill & Overlay 1.5"	12,428	3.5
000002710	UNION ST	SABINO ST-PINON ST	Local	458	661	2028	Edge Mill & Overlay 1.5"	12,302	3.5
000002740	UNION ST	RINCON ST-ALAMO ST	Local	440	1,271	2029	Edge Mill & Overlay 1.5"	24,115	2.4
000005760	UNIVERSITY AVE	DIAMOND ST-8TH ST	Local	200	576	2028	Edge Mill & Overlay 1.5"	10,724	2.4
000005820	W NATIONAL AVE	4TH ST-NATIONAL AVE & 5TH ST	Collector	387	1,119	2025	Edge Mill & Overlay 2.0"	21,438	6.4
000005810	W NATIONAL AVE	N GRAND AVE & NATIONAL AVE-4TH ST	Collector	245	707	2027	Edge Mill & Overlay 2.0"	14,088	4.7
000007720	WILLIAMS DR	JOHN ST-8TH ST	Collector	1,437	4,150	2025	Overlay 2.0"	77,392	6.3



LAS VEGAS, NM - 2019 PAVEMENT PRESENT STATUS AND RECOMMENDED WORK PROGRAMS

Appendix F Recommended Ten-Year Work Programs – By Street, Year and CE
January 14, 2020

Table F.4: Budget Recommended Rehabilitations - \$0.7M/Year on City-Maintained Paved Roads (Sorted by Street Name, Implementation Year and Cost Effectiveness)
All Paved Sections - City Maintained, 2020 to 2029, Min Exclusion: 1 yrs, Inflation Rate: 2%, Discount Rate: 1%, Include Super Sections: No, Include Committed Projects: No, Tolerance: 0%

Section #	Street	Limits	Functional Class	CL-Length (ft.)	Area (sq. yd.)	Implementation Year	Treatment	Cost (\$)	Cost Effectiveness
000005190	10TH ST	TILDEN AVE-JACKSON ST	Local	417	1,203	2028	Edge Mill & Overlay 1.5"	22,389	2.2
000006790	11TH ST	BACA AVE-SAN FRANCISCO AVE	Local	394	569	2020	Crack Seal	141	63.1
000006790	11TH ST	BACA AVE-SAN FRANCISCO AVE	Local	394	569	2023	Crack Seal	150	65.8
000006790	11TH ST	BACA AVE-SAN FRANCISCO AVE	Local	394	569	2027	Crack Seal	165	50.8
000006800	11TH ST	SAN FRANCISCO AVE-SULZBACHER AVE	Local	323	467	2027	Edge Mill & Overlay 1.5"	8,517	3.8
000006810	11TH ST	SULZBACHER AVE-ROSENWALD AVE	Local	317	457	2027	Edge Mill & Overlay 1.5"	8,343	3.7
000005460	11TH ST	TILDEN AVE-JACKSON ST	Local	424	1,225	2028	Edge Mill & Overlay 1.5"	22,798	2.3
000005590	12TH ST	DOUGLAS ST-DIAMOND ST	Local	218	629	2028	Edge Mill & Overlay 1.5"	11,698	2.3
000006610	2ND ST	N GRAND AVE-WASHINGTON AVE	Local	291	420	2027	Edge Mill & Overlay 1.5"	7,658	3.7
000006370	3RD ST	N GRAND AVE-COLUMBIA AVE	Local	274	395	2027	Edge Mill & Overlay 1.5"	7,208	3.8
000006290	4TH ST	FRIEDMAN AVE-RAYNOLDS AVE	Local	478	691	2026	Edge Mill & Overlay 1.5"	12,357	4.4
000006310	4TH ST	N GRAND AVE-W NATIONAL AVE	Local	271	391	2027	Edge Mill & Overlay 1.5"	7,131	3.7
000006080	5TH ST	N GRAND AVE-UNIVERSITY AVE	Local	285	411	2027	Edge Mill & Overlay 1.5"	7,498	3.9
000006130	5TH ST	BACA AVE-FRIEDMAN AVE	Local	882	1,274	2027	Edge Mill & Overlay 1.5"	23,247	3.8
000005990	6TH ST	N GRAND AVE & E LINCOLN AVE & LINCOLN AVE-DOUGLAS ST	Local	441	637	2027	Edge Mill & Overlay 1.5"	11,627	3.6
000007980	7TH ST	UNIVERSITY AVE-NATIONAL AVE	Arterial	436	1,260	2020	Edge Mill & Overlay 2.0"	21,869	32.6
000007990	7TH ST	NATIONAL AVE-COLUMBIA AVE	Arterial	430	1,241	2020	Edge Mill & Overlay 2.0"	21,528	32.6
000007950	7TH ST	N GRAND AVE & JACKSON ST-LINCOLN AVE	Arterial	489	1,413	2020	Edge Mill & Overlay 2.0"	24,520	32.6
000008000	7TH ST	COLUMBIA AVE-WASHINGTON AVE	Arterial	413	1,193	2020	Edge Mill & Overlay 2.0"	20,701	32.4
000008010	7TH ST	WASHINGTON AVE-BACA AVE	Arterial	841	2,430	2020	Edge Mill & Overlay 2.0"	42,159	32.4
000008030	7TH ST	FRIEDMAN AVE-RAYNOLDS AVE	Arterial	477	1,379	2020	Edge Mill & Overlay 2.0"	23,928	32.3
000008150	7TH ST	LEE DR-LEGION DR	Local	302	2,178	2020	Crack Seal	540	12.4
000008020	7TH ST	BACA AVE-FRIEDMAN AVE	Arterial	892	2,576	2021	Edge Mill & Overlay 2.0"	45,588	31.9
000007960	7TH ST	LINCOLN AVE-DOUGLAS ST	Arterial	399	1,153	2021	Edge Mill & Overlay 2.0"	20,409	31.7
000007970	7TH ST	DOUGLAS ST-UNIVERSITY AVE	Arterial	364	1,051	2021	Edge Mill & Overlay 2.0"	18,604	27.9
000008120	7TH ST	LORI LN-DALBEY DR	Local	296	2,136	2021	Crack Seal	540	9.5
000008050	7TH ST	MILLS AVE-ALVERA DR	Local	505	2,915	2021	Crack Seal	737	8.3
000008070	7TH ST	MYRTLE AVE-DIANE AVE	Local	240	1,733	2021	Crack Seal	438	7.4
000008100	7TH ST	MEADOW CREST DR-LUTHERAN LN	Local	311	2,243	2021	Crack Seal	567	7.0
000008150	7TH ST	LEE DR-LEGION DR	Local	302	2,178	2022	Crack Seal	562	13.5
000008040	7TH ST	RAYNOLDS AVE-MILLS AVE	Arterial	604	3,487	2023	Edge Mill & Overlay 2.0"	64,201	13.2
000008120	7TH ST	LORI LN-DALBEY DR	Local	296	2,136	2023	Crack Seal	562	9.5
000008160	7TH ST	LEGION DR-WILLIAMS DR	Local	2,622	18,933	2023	Crack Seal	4,980	9.4
000008050	7TH ST	MILLS AVE-ALVERA DR	Local	505	2,915	2023	Crack Seal	767	8.1
000008090	7TH ST	KATHRYN DR-MEADOW CREST DR	Local	100	724	2023	Crack Seal	191	6.0
000008150	7TH ST	LEE DR-LEGION DR	Local	302	2,178	2024	Crack Seal	584	16.2
000008070	7TH ST	MYRTLE AVE-DIANE AVE	Local	240	1,733	2024	Crack Seal	465	6.2
000008090	7TH ST	KATHRYN DR-MEADOW CREST DR	Local	100	724	2024	Crack Seal	198	5.8
000008100	7TH ST	MEADOW CREST DR-LUTHERAN LN	Local	311	2,243	2024	Crack Seal	602	5.8
000008130	7TH ST	DALBEY DR-MOUNTAIN VIEW DR	Local	202	1,460	2024	Crack Seal	392	5.3
000008110	7TH ST	LUTHERAN LN-LORI LN	Local	71	515	2024	Crack Seal	138	5.1
000008060	7TH ST	ALVERA DR-MYRTLE AVE	Local	787	5,685	2024	Crack Seal	1,525	5.1
000008120	7TH ST	LORI LN-DALBEY DR	Local	296	2,136	2025	Crack Seal	585	9.7
000008160	7TH ST	LEGION DR-WILLIAMS DR	Local	2,622	18,933	2025	Crack Seal	5,181	9.6
000008050	7TH ST	MILLS AVE-ALVERA DR	Local	505	2,915	2025	Crack Seal	798	8.0
000008090	7TH ST	KATHRYN DR-MEADOW CREST DR	Local	100	724	2026	Crack Seal	202	6.5
000008070	7TH ST	MYRTLE AVE-DIANE AVE	Local	240	1,733	2026	Crack Seal	484	6.0
000008100	7TH ST	MEADOW CREST DR-LUTHERAN LN	Local	311	2,243	2026	Crack Seal	626	5.5
000008130	7TH ST	DALBEY DR-MOUNTAIN VIEW DR	Local	202	1,460	2026	Crack Seal	407	5.1
000008110	7TH ST	LUTHERAN LN-LORI LN	Local	71	515	2026	Crack Seal	144	4.9
000008060	7TH ST	ALVERA DR-MYRTLE AVE	Local	787	5,685	2026	Crack Seal	1,587	4.8
000008120	7TH ST	LORI LN-DALBEY DR	Local	296	2,136	2027	Crack Seal	608	10.0
000008160	7TH ST	LEGION DR-WILLIAMS DR	Local	2,622	18,933	2027	Crack Seal	5,391	9.9
000008050	7TH ST	MILLS AVE-ALVERA DR	Local	505	2,915	2027	Crack Seal	830	8.0
000008090	7TH ST	KATHRYN DR-MEADOW CREST DR	Local	100	724	2028	Crack Seal	210	6.3
000008070	7TH ST	MYRTLE AVE-DIANE AVE	Local	240	1,733	2028	Crack Seal	503	5.8



LAS VEGAS, NM - 2019 PAVEMENT PRESENT STATUS AND RECOMMENDED WORK PROGRAMS

Appendix F Recommended Ten-Year Work Programs – By Street, Year and CE
January 14, 2020

Table F.4: Budget Recommended Rehabilitations - \$0.7M/Year on City-Maintained Paved Roads (Sorted by Street Name, Implementation Year and Cost Effectiveness)
All Paved Sections - City Maintained, 2020 to 2029, Min Exclusion: 1 yrs, Inflation Rate: 2%, Discount Rate: 1%, Include Super Sections: No, Include Committed Projects: No, Tolerance: 0%

Section #	Street	Limits	Functional Class	CL-Length (ft.)	Area (sq. yd.)	Implementation Year	Treatment	Cost (\$)	Cost Effectiveness
000008100	7TH ST	MEADOW CREST DR-LUTHERAN LN	Local	311	2,243	2028	Crack Seal	651	5.3
000008130	7TH ST	DALBEY DR-MOUNTAIN VIEW DR	Local	202	1,460	2028	Crack Seal	424	4.8
000008110	7TH ST	LUTHERAN LN-LORI LN	Local	71	515	2028	Crack Seal	150	4.6
000008060	7TH ST	ALVERA DR-MYRTLE AVE	Local	787	5,685	2028	Crack Seal	1,651	4.6
000008150	7TH ST	LEE DR-LEGION DR	Local	302	2,178	2029	Crack Seal	645	12.8
000008160	7TH ST	LEGION DR-WILLIAMS DR	Local	2,622	18,933	2029	Crack Seal	5,608	10.7
000008120	7TH ST	LORI LN-DALBEY DR	Local	296	2,136	2029	Crack Seal	633	10.6
000008050	7TH ST	MILLS AVE-ALVERA DR	Local	505	2,915	2029	Crack Seal	863	8.1
000007220	8TH ST	ROSE DR-TUPELO ST	Arterial	69	199	2020	Overlay 2.0"	3,367	17.0
000007210	8TH ST	DORA CELESTE DR-ROSE DR	Arterial	257	742	2022	Overlay 2.0"	13,047	17.3
000007040	8TH ST	BACA AVE-FRIEDMAN AVE	Arterial	879	2,540	2022	Edge Mill & Overlay 2.0"	45,848	16.8
000007030	8TH ST	WASHINGTON AVE-BACA AVE	Arterial	840	2,428	2022	Edge Mill & Overlay 2.0"	43,824	16.7
000007000	8TH ST	UNIVERSITY AVE-NATIONAL AVE	Arterial	414	1,195	2022	Edge Mill & Overlay 2.0"	21,573	16.6
000007170	8TH ST	KANE DR-SPERRY DR	Arterial	287	830	2022	Edge Mill & Overlay 2.0"	14,976	16.5
000007010	8TH ST	NATIONAL AVE-COLUMBIA AVE	Arterial	435	1,258	2023	Edge Mill & Overlay 2.0"	23,158	16.0
000007020	8TH ST	COLUMBIA AVE-WASHINGTON AVE	Arterial	429	1,239	2023	Edge Mill & Overlay 2.0"	22,813	16.0
000007180	8TH ST	SPERRY DR-HIGHLAND DR	Arterial	287	830	2023	Edge Mill & Overlay 2.0"	15,276	16.0
000006970	8TH ST	JACKSON ST-LINCOLN AVE	Arterial	414	1,197	2023	Edge Mill & Overlay 2.0"	22,037	15.0
000007050	8TH ST	FRIEDMAN AVE-RAYNOLDS AVE	Arterial	478	1,381	2023	Edge Mill & Overlay 2.0"	25,425	14.8
000007150	8TH ST	CATALINA CT-CORONADO DR	Arterial	295	851	2023	Edge Mill & Overlay 2.0"	15,671	14.7
000007060	8TH ST	RAYNOLDS AVE-MILLS AVE	Arterial	604	1,744	2023	Edge Mill & Overlay 2.0"	32,111	14.6
000007160	8TH ST	CORONADO DR-KANE DR	Arterial	281	811	2023	Edge Mill & Overlay 2.0"	14,936	14.5
000007190	8TH ST	HIGHLAND DR-ALLISON ST	Arterial	1,074	3,102	2023	Edge Mill & Overlay 2.0"	57,106	14.4
000007070	8TH ST	MILLS AVE-DIANE AVE	Arterial	1,472	4,251	2023	Edge Mill & Overlay 2.0"	78,276	14.1
000006990	8TH ST	DOUGLAS ST-UNIVERSITY AVE	Arterial	332	960	2023	Edge Mill & Overlay 2.0"	17,676	13.9
000006960	8TH ST	TILDEN AVE-JACKSON ST	Arterial	422	1,219	2023	Edge Mill & Overlay 2.0"	22,440	13.8
000006980	8TH ST	LINCOLN AVE-DOUGLAS ST	Arterial	402	1,161	2023	Edge Mill & Overlay 2.0"	21,372	13.7
000007140	8TH ST	COLORADO DR-CATALINA CT	Arterial	300	868	2023	Edge Mill & Overlay 2.0"	15,974	13.7
000007130	8TH ST	LEGION DR-COLORADO DR	Arterial	282	816	2023	Edge Mill & Overlay 2.0"	15,016	13.1
000007080	8TH ST	DIANE AVE-KATHRYN DR	Arterial	1,240	5,371	2023	Edge Mill & Overlay 2.0"	98,896	9.8
000007090	8TH ST	KATHRYN DR-LORI LN	Arterial	466	2,020	2024	Edge Mill & Overlay 2.0"	37,941	8.9
000007120	8TH ST	ERB PL-LEGION DR	Arterial	537	2,327	2024	Edge Mill & Overlay 2.0"	43,710	8.5
000007110	8TH ST	DALBEY DR-ERB PL	Arterial	418	1,809	2024	Edge Mill & Overlay 2.0"	33,978	8.5
000007100	8TH ST	LORI LN-DALBEY DR	Arterial	297	1,287	2024	Edge Mill & Overlay 2.0"	24,179	8.1
000007200	8TH ST	ALLISON ST-DORA CELESTE DR	Arterial	225	649	2027	Full Reconstruction ART 3.0" HMA + 6" UTBC	52,116	3.0
000006510	9TH ST	WASHINGTON AVE-END	Local	288	833	2020	Crack Seal	206	13.7
000006510	9TH ST	WASHINGTON AVE-END	Local	288	833	2022	Crack Seal	215	13.1
000006510	9TH ST	WASHINGTON AVE-END	Local	288	833	2024	Crack Seal	223	12.6
000006510	9TH ST	WASHINGTON AVE-END	Local	288	833	2026	Crack Seal	232	12.0
000006510	9TH ST	WASHINGTON AVE-END	Local	288	833	2027	Crack Seal	242	11.5
000006510	9TH ST	WASHINGTON AVE-END	Local	288	833	2029	Crack Seal	247	13.5
000006930	ACCESS AVE	CINDER RD-END	Local	7	19	2020	Crack Seal	5	14.9
000006930	ACCESS AVE	CINDER RD-END	Local	7	19	2021	Crack Seal	5	14.8
000006930	ACCESS AVE	CINDER RD-END	Local	7	19	2022	Crack Seal	5	17.1
000006930	ACCESS AVE	CINDER RD-END	Local	7	19	2023	Crack Seal	5	17.4
000006930	ACCESS AVE	CINDER RD-END	Local	7	19	2024	Crack Seal	5	23.5
000006930	ACCESS AVE	CINDER RD-END	Local	7	19	2025	Crack Seal	5	28.7
000006930	ACCESS AVE	CINDER RD-END	Local	7	19	2026	Crack Seal	6	32.1
000006930	ACCESS AVE	CINDER RD-END	Local	7	19	2029	Crack Seal	6	33.5
000002190	ALAMO ST	DON FIDEL ST-CHAVEZ ST	Collector	213	616	2023	Edge Mill & Overlay 2.0"	11,350	8.2
000002160	ALAMO ST	DOLORES ST-MCRAE ST	Collector	525	1,516	2024	Edge Mill & Overlay 2.0"	28,467	7.5
000002170	ALAMO ST	MCRAE ST-SOUTH PACIFIC ST	Collector	543	1,568	2024	Edge Mill & Overlay 2.0"	29,439	7.0
000002180	ALAMO ST	SOUTH PACIFIC ST-DON FIDEL ST	Collector	218	630	2024	Edge Mill & Overlay 2.0"	11,827	6.8
000002200	ALAMO ST	CHAVEZ ST-UNION ST	Collector	423	1,221	2024	Edge Mill & Overlay 2.0"	22,929	6.6
000002210	ALAMO ST	UNION ST-NEW MEXICO AVE	Collector	248	715	2025	Edge Mill & Overlay 2.0"	13,703	6.0
000002150	ALAMO ST	S GRAND AVE & N GRAND AVE-DOLORES ST	Collector	451	1,303	2025	Edge Mill & Overlay 2.0"	24,958	5.8



LAS VEGAS, NM - 2019 PAVEMENT PRESENT STATUS AND RECOMMENDED WORK PROGRAMS

Appendix F Recommended Ten-Year Work Programs – By Street, Year and CE
January 14, 2020

Table F.4: Budget Recommended Rehabilitations - \$0.7M/Year on City-Maintained Paved Roads (Sorted by Street Name, Implementation Year and Cost Effectiveness)
All Paved Sections - City Maintained, 2020 to 2029, Min Exclusion: 1 yrs, Inflation Rate: 2%, Discount Rate: 1%, Include Super Sections: No, Include Committed Projects: No, Tolerance: 0%

Section #	Street	Limits	Functional Class	CL-Length (ft.)	Area (sq. yd.)	Implementation Year	Treatment	Cost (\$)	Cost Effectiveness
000006710	BACA AVE	2ND ST-3RD ST	Collector	376	1,087	2020	Crack Seal	269	36.5
000006710	BACA AVE	2ND ST-3RD ST	Collector	376	1,087	2022	Crack Seal	280	35.2
000006710	BACA AVE	2ND ST-3RD ST	Collector	376	1,087	2024	Crack Seal	292	33.7
000006740	BACA AVE	5TH ST-6TH ST	Collector	380	1,098	2024	Edge Mill & Overlay 2.0"	20,623	7.0
000006750	BACA AVE	6TH ST-7TH ST	Collector	379	1,095	2024	Edge Mill & Overlay 2.0"	20,573	6.9
000006720	BACA AVE	3RD ST-4TH ST	Collector	385	1,111	2024	Edge Mill & Overlay 2.0"	20,871	6.8
000006780	BACA AVE	MORA AVE & 9TH ST-11TH ST	Collector	476	1,374	2024	Edge Mill & Overlay 2.0"	25,804	6.7
000006700	BACA AVE	1ST ST-2ND ST	Collector	392	1,131	2025	Edge Mill & Overlay 2.0"	21,665	6.0
000006770	BACA AVE	8TH ST-MORA AVE & 9TH ST	Collector	399	1,152	2025	Edge Mill & Overlay 2.0"	22,070	6.0
000006760	BACA AVE	7TH ST-8TH ST	Collector	376	1,087	2025	Edge Mill & Overlay 2.0"	20,818	5.9
000006710	BACA AVE	2ND ST-3RD ST	Collector	376	1,087	2026	Crack Seal	303	32.8
000006730	BACA AVE	4TH ST-5TH ST	Collector	373	1,078	2026	Edge Mill & Overlay 2.0"	21,055	5.1
000006690	BACA AVE	PARK PL-1ST ST	Collector	356	1,029	2026	Edge Mill & Overlay 2.0"	20,112	5.1
000006680	BACA AVE	BACA AVE & N GRAND AVE-PARK PL	Collector	185	536	2026	Edge Mill & Overlay 2.0"	10,464	4.9
000006710	BACA AVE	2ND ST-3RD ST	Collector	376	1,087	2027	Crack Seal	316	31.7
000006710	BACA AVE	2ND ST-3RD ST	Collector	376	1,087	2029	Crack Seal	322	36.9
000002260	BERNAL ST	CHAVEZ ST-UNION ST	Local	432	1,248	2028	Edge Mill & Overlay 1.5"	23,228	2.3
000002250	BERNAL ST	DON FIDEL ST-CHAVEZ ST	Local	208	601	2029	Edge Mill & Overlay 1.5"	11,398	2.0
000002270	BERNAL ST	UNION ST-NEW MEXICO AVE	Local	236	681	2029	Edge Mill & Overlay 1.5"	12,919	2.0
000000390	BIBB INDUSTRIAL DR	PARK & RIDE TURN-B D 1665 INDUSTRIAL RD	Local	301	871	2028	Overlay 1.5"	15,733	2.3
000005900	BRIDGE ST	PASEO DEL LAS ESCUELAS ST & NATIONAL AVE-VALENCIA ST	Local	36	105	2025	Overlay 1.5"	1,790	2.5
000005910	BRIDGE ST	VALENCIA ST-PLAZA PKWY & S GONZALES ST & N GONZALES ST	Collector	678	1,959	2026	Edge Mill & Overlay 2.0"	38,277	5.1
000008740	CALLE ALEGRE	LEGION DR-SANDOVAL ST	Local	773	2,232	2029	Edge Mill & Overlay 1.5"	42,356	2.0
000008760	CALLE CONTENTA	LEGION DR-CALLE CONTENTA	Local	1,088	3,143	2029	Edge Mill & Overlay 1.5"	59,649	2.0
000007510	CASSIDY DR	KATHRYN DR-LORI LN	Local	460	1,327	2020	Crack Seal	329	12.5
000007510	CASSIDY DR	KATHRYN DR-LORI LN	Local	460	1,327	2022	Crack Seal	342	11.9
000007510	CASSIDY DR	KATHRYN DR-LORI LN	Local	460	1,327	2024	Crack Seal	356	11.2
000007510	CASSIDY DR	KATHRYN DR-LORI LN	Local	460	1,327	2026	Crack Seal	371	10.6
000007510	CASSIDY DR	KATHRYN DR-LORI LN	Local	460	1,327	2028	Crack Seal	385	10.0
000008340	CHICO DR	PEGGY LN-HARRIS RD	Local	14	42	2024	Overlay 1.5"	694	2.8
000004510	CHURCH ST	SANTA FE ST-SANTA FE ST	Local	38	111	2025	Edge Mill & Overlay 1.5"	1,944	2.5
000004530	CHURCH ST	SANTA ANA ST-BERNALILLO ST	Local	143	414	2027	Edge Mill & Overlay 1.5"	7,557	2.3
000006900	CINDER RD	1257 FT N OF MILLS AVE-PALO VERDE DR	Collector	3,182	9,192	2024	Overlay 2.0"	168,071	7.2
000006890	CINDER RD	MILLS AVE-1257 FT N OF MILLS AVE	Collector	1,257	3,630	2024	Overlay 2.0"	66,378	7.0
000006940	CINDER RD	ROSE ST-ACCESS AVE	Local	297	857	2028	Overlay 1.5"	15,488	2.3
000006910	CINDER RD	PALO VERDE DR-POWER POINT WAY	Local	1,572	4,540	2029	Overlay 1.5"	83,686	2.0
000006880	CINDER RD	RAYNOLDS AVE-MILLS AVE	Local	457	1,320	2029	Edge Mill & Overlay 1.5"	25,047	2.0
000007630	COLORADO DR	ARMIJO ST-8TH ST	Local	841	2,430	2028	Edge Mill & Overlay 1.5"	45,225	2.3
000007520	DALBEY DR	8TH ST-7TH ST	Local	1,726	2,492	2027	Edge Mill & Overlay 1.5"	45,469	4.0
000005750	DIAMOND ST	11TH ST-UNIVERSITY AVE	Local	666	962	2026	Edge Mill & Overlay 1.5"	17,211	4.6
000002110	DOLORES ST	ALAMO ST-SILVA AVE	Local	282	816	2028	Edge Mill & Overlay 1.5"	15,176	2.2
000006670	E BACA AVE	RAILROAD AVE-BACA AVE & N GRAND AVE	Collector	545	1,574	2025	Edge Mill & Overlay 2.0"	30,160	5.9
000000930	FRONTAGE RD 2143	COMMERCE DR-BOBBY JOE CT	Local	186	538	2027	Overlay 1.5"	9,525	3.0
000000920	FRONTAGE RD 2143	987 FT S. FROM COMMERCE DR-COMMERCE DR	Local	987	2,850	2028	Overlay 1.5"	51,497	2.4
000000940	FRONTAGE RD 2143	BOBBY JOE CT-CUMBRES PATIO	Local	636	1,838	2028	Overlay 1.5"	33,216	2.2
000005440	GALLINAS ST	10TH ST-11TH ST	Local	377	1,088	2029	Edge Mill & Overlay 1.5"	20,644	2.0
000008370	HARRIS RD	7TH ST-COLLINS DR	Local	329	949	2029	Overlay 1.5"	17,491	1.9
000002990	HOT SPRINGS BLVD	PLAZA-VALENCIA ST	Arterial	180	520	2023	Edge Mill & Overlay 2.0"	9,580	13.7
000003070	HOT SPRINGS BLVD	TAOS ST-MORA ST	Arterial	599	1,731	2023	Edge Mill & Overlay 2.0"	31,867	12.7
000003080	HOT SPRINGS BLVD	MORA ST-SAN MIGUEL ST	Arterial	463	1,336	2023	Edge Mill & Overlay 2.0"	24,601	12.3
000003060	HOT SPRINGS BLVD	FLORESTA ST-TAOS ST	Arterial	174	503	2023	Edge Mill & Overlay 2.0"	9,261	12.2
000003020	HOT SPRINGS BLVD	SANTA ANA ST-BERNALILLO ST	Arterial	253	729	2023	Edge Mill & Overlay 2.0"	13,431	12.1
000003000	HOT SPRINGS BLVD	VALENCIA ST-SANTA FE ST	Arterial	445	1,284	2027	Full Reconstruction ART 3.0" HMA + 6" UTBC	103,046	2.9
000003010	HOT SPRINGS BLVD	SANTA FE ST-SANTA ANA ST	Arterial	106	307	2027	Full Reconstruction ART 3.0" HMA + 6" UTBC	24,645	2.9
000003040	HOT SPRINGS BLVD	BERNALILLO ST-DELGADO ST	Arterial	218	631	2027	Full Reconstruction ART 3.0" HMA + 6" UTBC	50,609	2.9
000003050	HOT SPRINGS BLVD	DELGADO ST-FLORESTA ST	Arterial	119	343	2027	Full Reconstruction ART 3.0" HMA + 6" UTBC	27,543	2.9



LAS VEGAS, NM - 2019 PAVEMENT PRESENT STATUS AND RECOMMENDED WORK PROGRAMS

Appendix F Recommended Ten-Year Work Programs – By Street, Year and CE
January 14, 2020

Table F.4: Budget Recommended Rehabilitations - \$0.7M/Year on City-Maintained Paved Roads (Sorted by Street Name, Implementation Year and Cost Effectiveness)
All Paved Sections - City Maintained, 2020 to 2029, Min Exclusion: 1 yrs, Inflation Rate: 2%, Discount Rate: 1%, Include Super Sections: No, Include Committed Projects: No, Tolerance: 0%

Section #	Street	Limits	Functional Class	CL-Length (ft.)	Area (sq. yd.)	Implementation Year	Treatment	Cost (\$)	Cost Effectiveness
000003090	HOT SPRINGS BLVD	SAN MIGUEL ST-CHURCH ST & MILLS AVE	Arterial	466	1,346	2027	Full Reconstruction ART 3.0" HMA + 6" UTBC	108,030	2.9
000003030	HOT SPRINGS BLVD	BERNALILLO ST-BERNALILLO ST	Arterial	40	116	2027	Full Reconstruction ART 3.0" HMA + 6" UTBC	9,344	2.9
000001770	INDEPENDENCE AVE	RIVER RD & PRINCE ST-SOUTH PACIFIC ST	Collector	1,362	3,934	2025	Edge Mill & Overlay 2.0"	75,366	5.7
000001290	JACKSON ST	END-RAILROAD AVE	Local	219	632	2029	Overlay 1.5"	11,640	2.0
000008180	JUNIPER DR	NORTH ST-LILAC LN	Local	986	2,849	2029	Overlay 1.5"	52,510	2.0
000003760	KEEN ST	VALLEY ST-SOCORRO ST	Local	502	1,449	2029	Overlay 1.5"	26,709	2.0
000001780	KEITHLEY ST	UNION ST-END	Local	334	963	2028	Overlay 1.5"	17,409	2.3
000007380	KEMM DR	OLD NATIONAL RD-END	Local	60	173	2026	Overlay 1.5"	3,001	2.2
000008830	LAS VEGAS BLVD	LEGION DR-2413 FT N OF LEGION DR	Local	2,413	6,970	2028	Overlay 1.5"	125,947	2.2
000007580	LEE DR	7TH ST-KIERIG ST	Local	1,037	2,994	2029	Edge Mill & Overlay 1.5"	56,832	2.0
000008860	LEGION DR	7TH ST-8TH ST	Arterial	2,183	6,307	2021	Edge Mill & Overlay 2.0"	111,622	28.8
000008850	LEGION DR	COLLINS DR-7TH ST	Arterial	910	2,627	2021	Edge Mill & Overlay 2.0"	46,498	27.5
000008840	LEGION DR	GRAND AVE & N GRAND AVE-COLLINS DR	Arterial	5,208	15,044	2021	Edge Mill & Overlay 2.0"	266,235	27.5
000008890	LEGION DR	CALLE BONITA-LONGVIEW DR	Arterial	738	2,132	2021	Edge Mill & Overlay 2.0"	37,725	26.9
000007460	LEWALLING PL	W END-E END	Local	326	943	2020	Crack Seal	234	12.3
000007460	LEWALLING PL	W END-E END	Local	326	943	2022	Crack Seal	243	11.6
000007460	LEWALLING PL	W END-E END	Local	326	943	2024	Crack Seal	253	10.8
000007460	LEWALLING PL	W END-E END	Local	326	943	2026	Crack Seal	263	10.1
000005320	LINCOLN AVE	11TH ST-12TH ST	Local	306	443	2020	Crack Seal	110	25.8
000005310	LINCOLN AVE	10TH ST-11TH ST	Local	376	543	2020	Crack Seal	135	24.6
000005320	LINCOLN AVE	11TH ST-12TH ST	Local	306	443	2021	Crack Seal	114	24.4
000005310	LINCOLN AVE	10TH ST-11TH ST	Local	376	543	2021	Crack Seal	140	23.3
000005320	LINCOLN AVE	11TH ST-12TH ST	Local	306	443	2023	Crack Seal	116	27.8
000005310	LINCOLN AVE	10TH ST-11TH ST	Local	376	543	2023	Crack Seal	143	26.2
000005320	LINCOLN AVE	11TH ST-12TH ST	Local	306	443	2024	Crack Seal	121	26.5
000005310	LINCOLN AVE	10TH ST-11TH ST	Local	376	543	2024	Crack Seal	149	25.1
000005320	LINCOLN AVE	11TH ST-12TH ST	Local	306	443	2025	Crack Seal	124	30.0
000005320	LINCOLN AVE	11TH ST-12TH ST	Local	306	443	2026	Crack Seal	126	35.1
000005310	LINCOLN AVE	10TH ST-11TH ST	Local	376	543	2026	Crack Seal	152	28.4
000005290	LINCOLN AVE	8TH ST-9TH ST	Local	377	545	2026	Edge Mill & Overlay 1.5"	9,747	5.0
000005300	LINCOLN AVE	9TH ST-10TH ST	Local	374	540	2026	Edge Mill & Overlay 1.5"	9,662	4.7
000005280	LINCOLN AVE	7TH ST-8TH ST	Local	381	551	2026	Edge Mill & Overlay 1.5"	9,851	4.5
000005320	LINCOLN AVE	11TH ST-12TH ST	Local	306	443	2027	Crack Seal	129	42.2
000005310	LINCOLN AVE	10TH ST-11TH ST	Local	376	543	2027	Crack Seal	158	27.3
000005320	LINCOLN AVE	11TH ST-12TH ST	Local	306	443	2029	Crack Seal	131	56.9
000005310	LINCOLN AVE	10TH ST-11TH ST	Local	376	543	2029	Crack Seal	161	31.5
000008470	LONGVIEW DR	VEGAS DR-MOUNTAIN VIEW DR	Local	466	1,345	2029	Edge Mill & Overlay 1.5"	25,534	2.0
000003540	LOPEZ ST	GRANT ST-NATIONAL AVE	Local	514	1,485	2020	Crack Seal	368	14.7
000003550	LOPEZ ST	NATIONAL AVE-VALENCIA ST	Local	365	1,055	2020	Crack Seal	262	12.1
000003540	LOPEZ ST	GRANT ST-NATIONAL AVE	Local	514	1,485	2022	Crack Seal	383	14.7
000003540	LOPEZ ST	GRANT ST-NATIONAL AVE	Local	514	1,485	2024	Crack Seal	398	14.6
000003540	LOPEZ ST	GRANT ST-NATIONAL AVE	Local	514	1,485	2026	Crack Seal	414	14.8
000003540	LOPEZ ST	GRANT ST-NATIONAL AVE	Local	514	1,485	2028	Crack Seal	431	15.1
000003550	LOPEZ ST	NATIONAL AVE-VALENCIA ST	Local	365	1,055	2028	Edge Mill & Overlay 1.5"	19,637	2.2
000003540	LOPEZ ST	GRANT ST-NATIONAL AVE	Local	514	1,485	2029	Crack Seal	449	16.0
000007500	MARK DR	KATHRYN DR-LORI LN	Local	470	1,357	2028	Edge Mill & Overlay 1.5"	25,255	2.3
000002140	MCRAE ST	ALAMO ST-SILVA AVE	Local	269	777	2020	Crack Seal	193	12.7
000002140	MCRAE ST	ALAMO ST-SILVA AVE	Local	269	777	2022	Crack Seal	200	12.2
000002140	MCRAE ST	ALAMO ST-SILVA AVE	Local	269	777	2024	Crack Seal	208	11.6
000002140	MCRAE ST	ALAMO ST-SILVA AVE	Local	269	777	2026	Crack Seal	217	11.0
000002140	MCRAE ST	ALAMO ST-SILVA AVE	Local	269	777	2028	Crack Seal	226	10.5
000000730	MILLS AVE	HOT SPRINGS BLVD-N GONZALES ST	Arterial	629	3,631	2020	Edge Mill & Overlay 2.0"	63,004	33.6
000000870	MILLS AVE	1ST ST-RAILROAD AVE & N GRAND AVE	Arterial	1,344	7,766	2020	Edge Mill & Overlay 2.0"	134,749	33.4
000000810	MILLS AVE	9TH ST-8TH ST	Arterial	393	2,272	2020	Edge Mill & Overlay 2.0"	39,427	33.2
000000740	MILLS AVE	N GONZALES ST-ENCINO ST	Arterial	320	2,308	2021	Edge Mill & Overlay 2.0"	40,849	26.4
000000800	MILLS AVE	10TH ST-9TH ST	Arterial	375	2,708	2021	Edge Mill & Overlay 2.0"	47,918	26.4



LAS VEGAS, NM - 2019 PAVEMENT PRESENT STATUS AND RECOMMENDED WORK PROGRAMS

Appendix F Recommended Ten-Year Work Programs – By Street, Year and CE
January 14, 2020

Table F.4: Budget Recommended Rehabilitations - \$0.7M/Year on City-Maintained Paved Roads (Sorted by Street Name, Implementation Year and Cost Effectiveness)
All Paved Sections - City Maintained, 2020 to 2029, Min Exclusion: 1 yrs, Inflation Rate: 2%, Discount Rate: 1%, Include Super Sections: No, Include Committed Projects: No, Tolerance: 0%

Section #	Street	Limits	Functional Class	CL-Length (ft.)	Area (sq. yd.)	Implementation Year	Treatment	Cost (\$)	Cost Effectiveness
000000860	MILLS AVE	2ND ST-1ST ST	Arterial	371	2,678	2021	Edge Mill & Overlay 2.0"	47,393	26.4
000000790	MILLS AVE	CINDER RD-10TH ST	Arterial	247	1,785	2022	Edge Mill & Overlay 2.0"	32,227	26.1
000000840	MILLS AVE	6TH ST-723 FT W OF 6TH ST	Arterial	723	5,222	2022	Edge Mill & Overlay 2.0"	94,271	25.6
000000760	MILLS AVE	ENCINO ST-DAHLIA ST	Arterial	161	1,163	2022	Edge Mill & Overlay 2.0"	20,989	25.5
000000770	MILLS AVE	DAHLIA ST-BRIDGE	Arterial	584	4,220	2022	Edge Mill & Overlay 2.0"	76,176	25.5
000000850	MILLS AVE	723 FT W OF 6TH ST-2ND ST	Arterial	963	6,953	2022	Edge Mill & Overlay 2.0"	125,508	25.5
000000750	MILLS AVE	ENCINO ST-ENCINO ST	Arterial	319	2,305	2022	Edge Mill & Overlay 2.0"	41,602	25.3
000000780	MILLS AVE	BRIDGE-CINDER RD	Arterial	441	3,188	2022	Edge Mill & Overlay 2.0"	57,545	24.1
000000820	MILLS AVE	8TH ST-7TH ST	Arterial	489	4,241	2022	Edge Mill & Overlay 2.0"	76,547	21.0
000000830	MILLS AVE	7TH ST-6TH ST	Arterial	288	1,661	2023	Edge Mill & Overlay 2.0"	30,585	27.8
000006841	MORA AVE	SULZBACHER AVE-BACA AVE	Local	787	1,136	2027	Edge Mill & Overlay 1.5"	20,732	3.9
000004560	MORA ST	CHURCH ST-CHURCH ST & NEW MEXICO AVE	Local	69	200	2029	Edge Mill & Overlay 1.5"	3,800	1.6
000004050	MORENO ST	MORRISON ST-NEW MEXICO AVE	Local	474	1,368	2028	Edge Mill & Overlay 1.5"	25,463	2.2
000004040	MORENO ST	SOUTH PACIFIC ST-MORRISON ST	Local	599	1,730	2029	Edge Mill & Overlay 1.5"	32,827	2.0
000008670	MOUNTAIN VIEW DR	LONGVIEW DR-LONGVIEW DR	Arterial	596	1,722	2020	Edge Mill & Overlay 2.0"	29,879	32.5
000008660	MOUNTAIN VIEW DR	EAST DR-LONGVIEW DR	Arterial	751	2,171	2020	Edge Mill & Overlay 2.0"	37,662	32.5
000008650	MOUNTAIN VIEW DR	N GRAND AVE-EAST DR	Arterial	755	2,180	2025	Full Reconstruction ART 3.0" HMA + 6" UTBC	168,162	5.9
000008700	MOUNTAIN VIEW DR	COLLINS DR-7TH ST	Arterial	793	2,292	2025	Full Reconstruction ART 3.0" HMA + 6" UTBC	176,784	5.9
000008690	MOUNTAIN VIEW DR	MORELAND DR-COLLINS DR	Arterial	363	1,049	2025	Full Reconstruction ART 3.0" HMA + 6" UTBC	80,885	5.9
000008680	MOUNTAIN VIEW DR	LONGVIEW DR-MORELAND DR	Arterial	1,728	4,993	2026	Full Reconstruction ART 3.0" HMA + 6" UTBC	392,782	5.6
000008230	MULBERRY LN	END-ROSE LN	Local	584	1,686	2028	Overlay 1.5"	30,470	2.3
000002950	N GONZALES ST	BRIDGE ST & PLAZA PKWY & S GONZALES ST-PLAZA	Local	240	347	2027	Edge Mill & Overlay 1.5"	6,332	3.9
000003280	N GONZALES ST	DAVIS DR-SAN MIGUEL ST	Local	196	565	2028	Edge Mill & Overlay 1.5"	10,519	2.2
000003240	N GONZALES ST	AFFORDABLE AUTO CAR TURN-BERNALILLO ST	Local	343	992	2029	Edge Mill & Overlay 1.5"	18,828	2.0
000003260	N GONZALES ST	DELGADO ST-TAOS ST	Local	321	927	2029	Edge Mill & Overlay 1.5"	17,601	1.9
000005830	NATIONAL AVE	5TH ST & W NATIONAL AVE-6TH ST	Collector	377	1,090	2024	Edge Mill & Overlay 2.0"	20,475	7.1
000005850	NATIONAL AVE	7TH ST-8TH ST	Collector	375	1,082	2024	Edge Mill & Overlay 2.0"	20,318	6.7
000005840	NATIONAL AVE	6TH ST-7TH ST	Collector	368	1,063	2025	Edge Mill & Overlay 2.0"	20,359	5.9
000005880	NATIONAL AVE	11TH ST-12TH ST	Collector	374	1,082	2025	Edge Mill & Overlay 2.0"	20,718	5.6
000005890	NATIONAL AVE	12TH ST-BRIDGE ST & PASEO DEL LAS ESCUELAS ST	Collector	373	1,077	2026	Edge Mill & Overlay 2.0"	21,044	4.9
000007300	OLD NATIONAL RD	THRUPPS LN-ERB PL	Local	500	723	2026	Overlay 1.5"	12,553	5.0
000006660	PARK PL	BACA AVE-END	Local	941	2,718	2029	Edge Mill & Overlay 1.5"	51,589	2.0
000001980	PINON ST	CHAVEZ ST-UNION ST	Local	432	1,249	2020	Crack Seal	309	22.0
000001980	PINON ST	CHAVEZ ST-UNION ST	Local	432	1,249	2022	Crack Seal	322	22.3
000001980	PINON ST	CHAVEZ ST-UNION ST	Local	432	1,249	2024	Crack Seal	335	22.6
000001980	PINON ST	CHAVEZ ST-UNION ST	Local	432	1,249	2026	Crack Seal	349	23.7
000001980	PINON ST	CHAVEZ ST-UNION ST	Local	432	1,249	2028	Crack Seal	363	26.1
000002970	PLAZA	HOT SPRINGS BLVD-NATIONAL AVE & PLAZA PKWY	Arterial	173	250	2020	Edge Mill & Overlay 2.0"	4,345	65.1
000002960	PLAZA	N GONZALES ST-HOT SPRINGS BLVD	Local	410	592	2026	Edge Mill & Overlay 1.5"	10,590	4.6
000002940	PLAZA PKWY	SOUTH PACIFIC ST-S GONZALES ST & N GONZALES ST & BRIDGE ST	Collector	457	661	2022	Edge Mill & Overlay 2.0"	11,924	15.9
000002980	PLAZA PKWY	PLAZA & NATIONAL AVE-SOUTH PACIFIC ST	Local	20	57	2026	Edge Mill & Overlay 1.5"	1,013	2.1
000006920	POWER POINT WAY	CINDER RD-END	Local	8	23	2020	Crack Seal	6	13.2
000006920	POWER POINT WAY	CINDER RD-END	Local	8	23	2022	Crack Seal	6	13.2
000006920	POWER POINT WAY	CINDER RD-END	Local	8	23	2023	Crack Seal	6	13.2
000006920	POWER POINT WAY	CINDER RD-END	Local	8	23	2024	Crack Seal	6	15.2
000006920	POWER POINT WAY	CINDER RD-END	Local	8	23	2025	Crack Seal	6	17.4
000006920	POWER POINT WAY	CINDER RD-END	Local	8	23	2026	Crack Seal	7	15.2
000006920	POWER POINT WAY	CINDER RD-END	Local	8	23	2027	Crack Seal	7	20.4
000006920	POWER POINT WAY	CINDER RD-END	Local	8	23	2028	Crack Seal	7	25.4
000006920	POWER POINT WAY	CINDER RD-END	Local	8	23	2029	Crack Seal	7	35.4
000001740	PRINCE ST	RAILROAD AVE-N GRAND AVE	Collector	501	1,447	2026	Edge Mill & Overlay 2.0"	28,269	5.1
000001750	PRINCE ST	N GRAND AVE-10TH ST	Collector	498	1,438	2026	Edge Mill & Overlay 2.0"	28,104	5.0
000001760	PRINCE ST	10TH ST-INDEPENDENCE AVE & RIVER RD	Collector	590	1,705	2026	Edge Mill & Overlay 2.0"	33,314	4.9
000006170	RAYNOLDS AVE	5TH ST-6TH ST	Local	377	1,090	2028	Edge Mill & Overlay 1.5"	20,286	2.5
000006220	RAYNOLDS AVE	10TH ST-CINDER RD	Local	197	570	2028	Overlay 1.5"	10,304	2.2
000006180	RAYNOLDS AVE	6TH ST-7TH ST	Local	382	1,103	2029	Edge Mill & Overlay 1.5"	20,928	2.0



LAS VEGAS, NM - 2019 PAVEMENT PRESENT STATUS AND RECOMMENDED WORK PROGRAMS

Appendix F Recommended Ten-Year Work Programs – By Street, Year and CE
January 14, 2020

Table F.4: Budget Recommended Rehabilitations - \$0.7M/Year on City-Maintained Paved Roads (Sorted by Street Name, Implementation Year and Cost Effectiveness)
All Paved Sections - City Maintained, 2020 to 2029, Min Exclusion: 1 yrs, Inflation Rate: 2%, Discount Rate: 1%, Include Super Sections: No, Include Committed Projects: No, Tolerance: 0%

Section #	Street	Limits	Functional Class	CL-Length (ft.)	Area (sq. yd.)	Implementation Year	Treatment	Cost (\$)	Cost Effectiveness
000002100	RINCON ST	NEW MEXICO AVE-END	Local	229	662	2029	Overlay 1.5"	12,199	2.0
000004280	RIO ARRIBA ST	ROMERO ST-END	Local	155	448	2028	Overlay 1.5"	8,101	1.9
000008220	ROSE LN	7TH ST-WILLOW DR	Local	802	2,316	2029	Overlay 1.5"	42,693	2.0
000003300	S GONZALES ST	N GONZALES ST & BRIDGE ST & PLAZA PKWY-MORENO ST	Local	197	285	2027	Edge Mill & Overlay 1.5"	5,199	3.8
000003310	S GONZALES ST	MORENO ST-SOUTH PACIFIC ST & PEREZ ST	Local	1,717	2,480	2027	Edge Mill & Overlay 1.5"	45,242	3.7
000000350	S GRAND AVE	RAMP-RAMP	Local	1,021	2,949	2028	Overlay 1.5"	53,288	2.3
000004380	SALAZAR ST	SANTA ANA ST-END	Local	188	542	2028	Overlay 1.5"	9,788	2.3
000004420	SANTA ANA ST	HOT SPRINGS BLVD-CHURCH ST	Local	570	823	2027	Edge Mill & Overlay 1.5"	15,014	3.6
000004410	SANTA FE ST	MORRISON ST-NEW MEXICO AVE	Local	298	431	2027	Edge Mill & Overlay 1.5"	7,863	3.8
000004390	SANTA FE ST	HOT SPRINGS BLVD-CHURCH ST	Local	547	790	2027	Edge Mill & Overlay 1.5"	14,420	3.7
000004400	SANTA FE ST	CHURCH ST-MORRISON ST	Local	275	397	2027	Edge Mill & Overlay 1.5"	7,234	3.7
000002300	SAPELLO ST	CHAVEZ ST-UNION ST	Local	436	1,260	2028	Edge Mill & Overlay 1.5"	23,437	2.2
000002120	SILVA AVE	END-DOLORES ST	Local	151	435	2020	Crack Seal	108	12.7
000002120	SILVA AVE	END-DOLORES ST	Local	151	435	2022	Crack Seal	112	12.1
000002120	SILVA AVE	END-DOLORES ST	Local	151	435	2024	Crack Seal	117	11.6
000002120	SILVA AVE	END-DOLORES ST	Local	151	435	2026	Crack Seal	121	11.2
000002120	SILVA AVE	END-DOLORES ST	Local	151	435	2028	Crack Seal	126	10.8
000002120	SILVA AVE	END-DOLORES ST	Local	151	435	2029	Crack Seal	131	10.5
000002890	SOUTH PACIFIC ST	PEREZ ST & S GONZALES ST-VALLEY ST	Arterial	403	1,163	2020	Crack Seal	288	134.4
000002860	SOUTH PACIFIC ST	SAPELLO ST-INDEPENDENCE AVE	Arterial	160	463	2020	Edge Mill & Overlay 2.0"	8,035	32.6
000002910	SOUTH PACIFIC ST	SOCORRO ST-GRANT ST	Arterial	294	850	2020	Edge Mill & Overlay 2.0"	14,752	32.6
000002920	SOUTH PACIFIC ST	GRANT ST-MORENO ST	Arterial	357	1,030	2020	Edge Mill & Overlay 2.0"	17,878	32.5
000002830	SOUTH PACIFIC ST	RINCON ST-ALAMO ST	Arterial	439	1,268	2020	Edge Mill & Overlay 2.0"	22,004	32.5
000002840	SOUTH PACIFIC ST	ALAMO ST-BERNAL ST	Arterial	459	1,327	2020	Edge Mill & Overlay 2.0"	23,026	32.5
000002800	SOUTH PACIFIC ST	SABINO ST-PINON ST	Arterial	490	1,416	2020	Edge Mill & Overlay 2.0"	24,576	32.5
000002810	SOUTH PACIFIC ST	PINON ST-MONIA ST	Arterial	453	1,310	2020	Edge Mill & Overlay 2.0"	22,721	32.5
000002820	SOUTH PACIFIC ST	MONIA ST-RINCON ST	Arterial	486	1,405	2020	Edge Mill & Overlay 2.0"	24,375	32.5
000002850	SOUTH PACIFIC ST	BERNAL ST-SAPELLO ST	Arterial	516	1,491	2020	Edge Mill & Overlay 2.0"	25,869	32.5
000002880	SOUTH PACIFIC ST	TECOLOTE ST-PEREZ ST & S GONZALES ST	Arterial	371	1,071	2020	Edge Mill & Overlay 2.0"	18,576	32.5
000002900	SOUTH PACIFIC ST	VALLEY ST-SOCORRO ST	Arterial	541	1,562	2020	Edge Mill & Overlay 2.0"	27,107	31.1
000002870	SOUTH PACIFIC ST	INDEPENDENCE AVE-TECOLOTE ST	Arterial	286	826	2021	Edge Mill & Overlay 2.0"	14,616	28.5
000002890	SOUTH PACIFIC ST	PEREZ ST & S GONZALES ST-VALLEY ST	Arterial	403	1,163	2022	Crack Seal	300	133.2
000002930	SOUTH PACIFIC ST	MORENO ST-PLAZA PKWY	Arterial	254	733	2022	Edge Mill & Overlay 2.0"	13,236	24.3
000002790	SOUTH PACIFIC ST	S GRAND AVE-SABINO ST	Arterial	148	428	2022	Edge Mill & Overlay 2.0"	7,718	23.5
000002890	SOUTH PACIFIC ST	PEREZ ST & S GONZALES ST-VALLEY ST	Arterial	403	1,163	2024	Crack Seal	312	133.5
000002890	SOUTH PACIFIC ST	PEREZ ST & S GONZALES ST-VALLEY ST	Arterial	403	1,163	2025	Crack Seal	325	133.6
000002890	SOUTH PACIFIC ST	PEREZ ST & S GONZALES ST-VALLEY ST	Arterial	403	1,163	2027	Crack Seal	331	161.7
000002890	SOUTH PACIFIC ST	PEREZ ST & S GONZALES ST-VALLEY ST	Arterial	403	1,163	2029	Crack Seal	344	168.8
000002460	TECOLOTE ST	MONTEZUMA AVE-LOPEZ ST	Local	220	636	2028	Edge Mill & Overlay 1.5"	11,836	2.4
000002470	TECOLOTE ST	LOPEZ ST-ROMERO ST	Local	228	659	2028	Edge Mill & Overlay 1.5"	12,267	2.2
000007290	THRUPPS LN	8TH ST-OLD NATIONAL RD	Local	581	839	2026	Overlay 1.5"	14,574	4.5
000000300	TOPAZ LN	267 FT S OF FRONTAGE RD 2137-ELUCERO DR & S GRAND AVE	Local	267	772	2027	Overlay 1.5"	13,670	3.3
000008190	TRAILER COURT ACCESS	WEST END-EAST END	Local	818	2,363	2029	Overlay 1.5"	43,561	2.0
000002740	UNION ST	RINCON ST-ALAMO ST	Local	440	1,271	2020	Crack Seal	315	12.5
000002730	UNION ST	MONIA ST-RINCON ST	Local	481	695	2027	Edge Mill & Overlay 1.5"	12,677	3.9
000002720	UNION ST	PINON ST-MONIA ST	Local	462	668	2027	Edge Mill & Overlay 1.5"	12,184	3.9
000002710	UNION ST	SABINO ST-PINON ST	Local	458	661	2027	Edge Mill & Overlay 1.5"	12,060	3.8
000002740	UNION ST	RINCON ST-ALAMO ST	Local	440	1,271	2028	Edge Mill & Overlay 1.5"	23,642	2.5
000005760	UNIVERSITY AVE	DIAMOND ST-8TH ST	Local	200	576	2028	Edge Mill & Overlay 1.5"	10,724	2.4
000005820	W NATIONAL AVE	4TH ST-NATIONAL AVE & 5TH ST	Collector	387	1,119	2024	Edge Mill & Overlay 2.0"	21,017	6.9
000005810	W NATIONAL AVE	N GRAND AVE & NATIONAL AVE-4TH ST	Collector	245	707	2025	Edge Mill & Overlay 2.0"	13,541	5.5
000007720	WILLIAMS DR	JOHN ST-8TH ST	Collector	1,437	4,150	2024	Overlay 2.0"	75,875	6.8



LAS VEGAS, NM - 2019 PAVEMENT PRESENT STATUS AND RECOMMENDED WORK PROGRAMS

Appendix F Recommended Ten-Year Work Programs – By Street, Year and CE
January 14, 2020

Table F.5: Budget Recommended Rehabilitations - Achieve a Network Average PQI = 60 in 10 Years (Sorted by Street Name, Implementation Year and Cost Effectiveness)
All Paved Sections - City Maintained, 2020 to 2029, Min Exclusion: 1 yrs, Inflation Rate: 2%, Discount Rate: 1%, Include Super Sections: No, Include Committed Projects: No, Tolerance: 0%

Section #	Street	Limits	Functional Class	CL-Length (ft.)	Area (sq. yd.)	Implementation Year	Treatment	Cost (\$)	Cost Effectiveness
000005190	10TH ST	TILDEN AVE-JACKSON ST	Local	417	1,203	2022	Edge Mill & Overlay 1.5"	19,881	3.5
000005200	10TH ST	JACKSON ST-LINCOLN AVE	Local	425	1,227	2023	Edge Mill & Overlay 1.5"	20,677	3.0
000005210	10TH ST	LINCOLN AVE-DOUGLAS ST	Local	396	1,143	2023	Edge Mill & Overlay 1.5"	19,262	3.0
000005180	10TH ST	GALLINAS ST-TILDEN AVE	Local	329	952	2024	Edge Mill & Overlay 1.5"	16,358	2.7
000005170	10TH ST	PRINCE ST-GALLINAS ST	Local	323	933	2025	Edge Mill & Overlay 1.5"	16,352	2.3
000006790	11TH ST	BACA AVE-SAN FRANCISCO AVE	Local	394	569	2020	Crack Seal	141	63.1
000006810	11TH ST	SULZBACHER AVE-ROSENWALD AVE	Local	317	457	2022	Edge Mill & Overlay 1.5"	7,557	5.4
000006800	11TH ST	SAN FRANCISCO AVE-SULZBACHER AVE	Local	323	467	2022	Edge Mill & Overlay 1.5"	7,714	5.4
000005460	11TH ST	TILDEN AVE-JACKSON ST	Local	424	1,225	2022	Edge Mill & Overlay 1.5"	20,244	3.5
000006790	11TH ST	BACA AVE-SAN FRANCISCO AVE	Local	394	569	2023	Crack Seal	150	65.8
000005470	11TH ST	JACKSON ST-LINCOLN AVE	Local	424	1,223	2025	Edge Mill & Overlay 1.5"	21,452	2.4
000006790	11TH ST	BACA AVE-SAN FRANCISCO AVE	Local	394	569	2028	Crack Seal	165	50.8
000005580	12TH ST	LINCOLN AVE-DOUGLAS ST	Local	413	1,192	2022	Edge Mill & Overlay 1.5"	19,690	3.5
000005590	12TH ST	DOUGLAS ST-DIAMOND ST	Local	218	629	2023	Edge Mill & Overlay 1.5"	10,595	3.1
000005640	12TH ST	SULZBACHER AVE-SAN FRANCISCO AVE	Local	317	917	2023	Edge Mill & Overlay 1.5"	15,449	3.1
000005570	12TH ST	JACKSON ST-LINCOLN AVE	Local	393	1,134	2024	Edge Mill & Overlay 1.5"	19,492	2.7
000005630	12TH ST	ROSENWALD AVE-SULZBACHER AVE	Local	314	906	2025	Edge Mill & Overlay 1.5"	15,890	2.4
000005610	12TH ST	NATIONAL AVE-COLUMBIA AVE	Local	369	1,065	2026	Edge Mill & Overlay 1.5"	19,050	2.1
000005620	12TH ST	COLUMBIA AVE-ROSENWALD AVE	Local	334	966	2026	Edge Mill & Overlay 1.5"	17,273	2.1
000005600	12TH ST	DIAMOND ST-NATIONAL AVE	Local	417	1,204	2028	Edge Mill & Overlay 1.5"	22,399	1.7
000006610	2ND ST	N GRAND AVE-WASHINGTON AVE	Local	291	420	2022	Edge Mill & Overlay 1.5"	6,936	5.4
000006620	2ND ST	WASHINGTON AVE-BACA AVE	Local	831	2,400	2025	Edge Mill & Overlay 1.5"	42,084	2.4
000006630	2ND ST	BACA AVE-MILLS AVE	Local	1,624	4,691	2025	Edge Mill & Overlay 1.5"	82,254	2.3
000006370	3RD ST	N GRAND AVE-COLUMBIA AVE	Local	274	395	2022	Edge Mill & Overlay 1.5"	6,528	5.5
000006380	3RD ST	COLUMBIA AVE-WASHINGTON AVE	Local	436	1,260	2024	Edge Mill & Overlay 1.5"	21,652	2.6
000006390	3RD ST	WASHINGTON AVE-BACA AVE	Local	829	2,395	2025	Edge Mill & Overlay 1.5"	41,999	2.4
000006290	4TH ST	FRIEDMAN AVE-RAYNOLDS AVE	Local	478	691	2022	Edge Mill & Overlay 1.5"	11,416	5.9
000006310	4TH ST	N GRAND AVE-W NATIONAL AVE	Local	271	391	2022	Edge Mill & Overlay 1.5"	6,459	5.4
000006300	4TH ST	RAYNOLDS AVE-END	Local	475	1,371	2023	Edge Mill & Overlay 1.5"	23,108	3.1
000006340	4TH ST	WASHINGTON AVE-BACA AVE	Local	834	2,410	2026	Edge Mill & Overlay 1.5"	43,111	2.1
000006320	4TH ST	W NATIONAL AVE-COLUMBIA AVE	Local	439	1,269	2027	Edge Mill & Overlay 1.5"	23,156	1.9
000006330	4TH ST	COLUMBIA AVE-WASHINGTON AVE	Local	417	1,205	2029	Edge Mill & Overlay 1.5"	22,871	1.6
000006080	5TH ST	N GRAND AVE-UNIVERSITY AVE	Local	285	411	2022	Edge Mill & Overlay 1.5"	6,791	5.9
000006130	5TH ST	BACA AVE-FRIEDMAN AVE	Local	882	1,274	2022	Edge Mill & Overlay 1.5"	21,056	5.6
000006090	5TH ST	UNIVERSITY AVE-W NATIONAL AVE & NATIONAL AVE	Local	446	1,288	2024	Edge Mill & Overlay 1.5"	22,143	2.7
000006100	5TH ST	W NATIONAL AVE & NATIONAL AVE-COLUMBIA AVE	Local	429	1,240	2025	Edge Mill & Overlay 1.5"	21,750	2.3
000006110	5TH ST	COLUMBIA AVE-WASHINGTON AVE	Local	431	1,245	2025	Edge Mill & Overlay 1.5"	21,822	2.3
000006140	5TH ST	FRIEDMAN AVE-RAYNOLDS AVE	Local	487	1,406	2026	Edge Mill & Overlay 1.5"	25,152	2.1
000006120	5TH ST	WASHINGTON AVE-BACA AVE	Local	837	2,418	2027	Edge Mill & Overlay 1.5"	44,111	1.9
000005990	6TH ST	N GRAND AVE & E LINCOLN AVE & LINCOLN AVE-DOUGLAS ST	Local	441	637	2022	Edge Mill & Overlay 1.5"	10,531	5.2
000006030	6TH ST	COLUMBIA AVE-WASHINGTON AVE	Local	436	1,261	2024	Edge Mill & Overlay 1.5"	21,672	2.7
000006000	6TH ST	DOUGLAS ST-UNIVERSITY AVE	Local	384	1,110	2024	Edge Mill & Overlay 1.5"	19,089	2.7
000006020	6TH ST	NATIONAL AVE-COLUMBIA AVE	Local	424	1,225	2024	Edge Mill & Overlay 1.5"	21,056	2.6
000006040	6TH ST	WASHINGTON AVE-BACA AVE	Local	845	2,442	2025	Edge Mill & Overlay 1.5"	42,819	2.4
000006060	6TH ST	FRIEDMAN AVE-RAYNOLDS AVE	Local	492	1,422	2025	Edge Mill & Overlay 1.5"	24,938	2.4
000006050	6TH ST	BACA AVE-FRIEDMAN AVE	Local	869	2,509	2025	Edge Mill & Overlay 1.5"	43,994	2.3
000006010	6TH ST	UNIVERSITY AVE-NATIONAL AVE	Local	436	1,261	2026	Edge Mill & Overlay 1.5"	22,547	2.1
000007980	7TH ST	UNIVERSITY AVE-NATIONAL AVE	Arterial	436	1,260	2020	Edge Mill & Overlay 2.0"	21,869	32.6
000007990	7TH ST	NATIONAL AVE-COLUMBIA AVE	Arterial	430	1,241	2020	Edge Mill & Overlay 2.0"	21,528	32.6
000007950	7TH ST	N GRAND AVE & JACKSON ST-LINCOLN AVE	Arterial	489	1,413	2020	Edge Mill & Overlay 2.0"	24,520	32.6
000008000	7TH ST	COLUMBIA AVE-WASHINGTON AVE	Arterial	413	1,193	2020	Edge Mill & Overlay 2.0"	20,701	32.4
000008010	7TH ST	WASHINGTON AVE-BACA AVE	Arterial	841	2,430	2020	Edge Mill & Overlay 2.0"	42,159	32.4
000008030	7TH ST	FRIEDMAN AVE-RAYNOLDS AVE	Arterial	477	1,379	2020	Edge Mill & Overlay 2.0"	23,928	32.3
000008020	7TH ST	BACA AVE-FRIEDMAN AVE	Arterial	892	2,576	2020	Edge Mill & Overlay 2.0"	44,694	32.2
000007970	7TH ST	DOUGLAS ST-UNIVERSITY AVE	Arterial	364	1,051	2020	Edge Mill & Overlay 2.0"	18,239	30.0
000007960	7TH ST	LINCOLN AVE-DOUGLAS ST	Arterial	399	1,153	2021	Edge Mill & Overlay 2.0"	20,409	31.7



LAS VEGAS, NM - 2019 PAVEMENT PRESENT STATUS AND RECOMMENDED WORK PROGRAMS

Appendix F Recommended Ten-Year Work Programs – By Street, Year and CE
January 14, 2020

Table F.5: Budget Recommended Rehabilitations - Achieve a Network Average PQI = 60 in 10 Years (Sorted by Street Name, Implementation Year and Cost Effectiveness)
All Paved Sections - City Maintained, 2020 to 2029, Min Exclusion: 1 yrs, Inflation Rate: 2%, Discount Rate: 1%, Include Super Sections: No, Include Committed Projects: No, Tolerance: 0%

Section #	Street	Limits	Functional Class	CL-Length (ft.)	Area (sq. yd.)	Implementation Year	Treatment	Cost (\$)	Cost Effectiveness
000008040	7TH ST	RAYNOLDS AVE-MILLS AVE	Arterial	604	3,487	2021	Edge Mill & Overlay 2.0"	61,708	14.6
000008160	7TH ST	LEGION DR-WILLIAMS DR	Local	2,622	18,933	2021	Crack Seal	4,787	12.8
000008150	7TH ST	LEE DR-LEGION DR	Local	302	2,178	2021	Crack Seal	551	10.6
000008120	7TH ST	LORI LN-DALBEY DR	Local	296	2,136	2021	Crack Seal	540	9.5
000008050	7TH ST	MILLS AVE-ALVERA DR	Local	505	2,915	2021	Crack Seal	737	8.3
000008070	7TH ST	MYRTLE AVE-DIANE AVE	Local	240	1,733	2021	Crack Seal	438	7.4
000008080	7TH ST	DIANE AVE-KATHRYN DR	Local	1,361	9,832	2021	Crack Seal	2,486	7.3
000008130	7TH ST	DALBEY DR-MOUNTAIN VIEW DR	Local	202	1,460	2022	Crack Seal	376	7.3
000008090	7TH ST	KATHRYN DR-MEADOW CREST DR	Local	100	724	2022	Crack Seal	187	7.0
000008110	7TH ST	LUTHERAN LN-LORI LN	Local	71	515	2022	Crack Seal	133	6.9
000008060	7TH ST	ALVERA DR-MYRTLE AVE	Local	787	5,685	2022	Crack Seal	1,466	6.9
000008100	7TH ST	MEADOW CREST DR-LUTHERAN LN	Local	311	2,243	2022	Crack Seal	578	5.9
000008140	7TH ST	MOUNTAIN VIEW DR-LEE DR	Local	567	4,094	2022	Crack Seal	1,056	5.8
000008160	7TH ST	LEGION DR-WILLIAMS DR	Local	2,622	18,933	2023	Crack Seal	4,980	14.4
000008150	7TH ST	LEE DR-LEGION DR	Local	302	2,178	2023	Crack Seal	573	11.0
000008120	7TH ST	LORI LN-DALBEY DR	Local	296	2,136	2023	Crack Seal	562	9.5
000008050	7TH ST	MILLS AVE-ALVERA DR	Local	505	2,915	2023	Crack Seal	767	8.1
000008070	7TH ST	MYRTLE AVE-DIANE AVE	Local	240	1,733	2023	Crack Seal	456	7.3
000008080	7TH ST	DIANE AVE-KATHRYN DR	Local	1,361	9,832	2023	Crack Seal	2,586	7.1
000008130	7TH ST	DALBEY DR-MOUNTAIN VIEW DR	Local	202	1,460	2024	Crack Seal	392	7.1
000008090	7TH ST	KATHRYN DR-MEADOW CREST DR	Local	100	724	2024	Crack Seal	194	6.8
000008110	7TH ST	LUTHERAN LN-LORI LN	Local	71	515	2024	Crack Seal	138	6.8
000008060	7TH ST	ALVERA DR-MYRTLE AVE	Local	787	5,685	2024	Crack Seal	1,525	6.7
000008100	7TH ST	MEADOW CREST DR-LUTHERAN LN	Local	311	2,243	2024	Crack Seal	602	5.7
000008140	7TH ST	MOUNTAIN VIEW DR-LEE DR	Local	567	4,094	2024	Crack Seal	1,098	5.5
000008150	7TH ST	LEE DR-LEGION DR	Local	302	2,178	2025	Crack Seal	596	11.9
000008120	7TH ST	LORI LN-DALBEY DR	Local	296	2,136	2025	Crack Seal	585	9.7
000008050	7TH ST	MILLS AVE-ALVERA DR	Local	505	2,915	2025	Crack Seal	798	8.0
000008070	7TH ST	MYRTLE AVE-DIANE AVE	Local	240	1,733	2025	Crack Seal	474	7.1
000008080	7TH ST	DIANE AVE-KATHRYN DR	Local	1,361	9,832	2025	Crack Seal	2,691	6.9
000008160	7TH ST	LEGION DR-WILLIAMS DR	Local	2,622	18,933	2026	Crack Seal	5,285	14.7
000008130	7TH ST	DALBEY DR-MOUNTAIN VIEW DR	Local	202	1,460	2026	Crack Seal	407	7.0
000008090	7TH ST	KATHRYN DR-MEADOW CREST DR	Local	100	724	2026	Crack Seal	202	6.6
000008060	7TH ST	ALVERA DR-MYRTLE AVE	Local	787	5,685	2026	Crack Seal	1,587	6.5
000008110	7TH ST	LUTHERAN LN-LORI LN	Local	71	515	2026	Crack Seal	144	6.5
000008100	7TH ST	MEADOW CREST DR-LUTHERAN LN	Local	311	2,243	2026	Crack Seal	626	5.5
000008140	7TH ST	MOUNTAIN VIEW DR-LEE DR	Local	567	4,094	2026	Crack Seal	1,143	5.3
000008150	7TH ST	LEE DR-LEGION DR	Local	302	2,178	2027	Crack Seal	620	13.9
000008120	7TH ST	LORI LN-DALBEY DR	Local	296	2,136	2027	Crack Seal	608	10.0
000008050	7TH ST	MILLS AVE-ALVERA DR	Local	505	2,915	2027	Crack Seal	830	8.0
000008070	7TH ST	MYRTLE AVE-DIANE AVE	Local	240	1,733	2027	Crack Seal	493	6.9
000008080	7TH ST	DIANE AVE-KATHRYN DR	Local	1,361	9,832	2027	Crack Seal	2,799	6.7
000008130	7TH ST	DALBEY DR-MOUNTAIN VIEW DR	Local	202	1,460	2028	Crack Seal	424	6.8
000008090	7TH ST	KATHRYN DR-MEADOW CREST DR	Local	100	724	2028	Crack Seal	210	6.4
000008060	7TH ST	ALVERA DR-MYRTLE AVE	Local	787	5,685	2028	Crack Seal	1,651	6.3
000008110	7TH ST	LUTHERAN LN-LORI LN	Local	71	515	2028	Crack Seal	150	6.3
000008100	7TH ST	MEADOW CREST DR-LUTHERAN LN	Local	311	2,243	2028	Crack Seal	651	5.2
000008140	7TH ST	MOUNTAIN VIEW DR-LEE DR	Local	567	4,094	2028	Crack Seal	1,189	5.0
000008120	7TH ST	LORI LN-DALBEY DR	Local	296	2,136	2029	Crack Seal	633	10.6
000008050	7TH ST	MILLS AVE-ALVERA DR	Local	505	2,915	2029	Crack Seal	863	8.1
000008070	7TH ST	MYRTLE AVE-DIANE AVE	Local	240	1,733	2029	Crack Seal	513	6.7
000008080	7TH ST	DIANE AVE-KATHRYN DR	Local	1,361	9,832	2029	Crack Seal	2,912	6.5
000007210	8TH ST	DORA CELESTE DR-ROSE DR	Arterial	257	742	2020	Overlay 2.0"	12,541	18.2
000007030	8TH ST	WASHINGTON AVE-BACA AVE	Arterial	840	2,428	2020	Edge Mill & Overlay 2.0"	42,122	17.7
000007000	8TH ST	UNIVERSITY AVE-NATIONAL AVE	Arterial	414	1,195	2020	Edge Mill & Overlay 2.0"	20,735	17.7
000007060	8TH ST	RAYNOLDS AVE-MILLS AVE	Arterial	604	1,744	2020	Edge Mill & Overlay 2.0"	30,259	17.7



LAS VEGAS, NM - 2019 PAVEMENT PRESENT STATUS AND RECOMMENDED WORK PROGRAMS

Appendix F Recommended Ten-Year Work Programs – By Street, Year and CE
January 14, 2020

Table F.5: Budget Recommended Rehabilitations - Achieve a Network Average PQI = 60 in 10 Years (Sorted by Street Name, Implementation Year and Cost Effectiveness)
All Paved Sections - City Maintained, 2020 to 2029, Min Exclusion: 1 yrs, Inflation Rate: 2%, Discount Rate: 1%, Include Super Sections: No, Include Committed Projects: No, Tolerance: 0%

Section #	Street	Limits	Functional Class	CL-Length (ft.)	Area (sq. yd.)	Implementation Year	Treatment	Cost (\$)	Cost Effectiveness
000006970	8TH ST	JACKSON ST-LINCOLN AVE	Arterial	414	1,197	2020	Edge Mill & Overlay 2.0"	20,766	17.7
000007040	8TH ST	BACA AVE-FRIEDMAN AVE	Arterial	879	2,540	2020	Edge Mill & Overlay 2.0"	44,068	17.7
000007010	8TH ST	NATIONAL AVE-COLUMBIA AVE	Arterial	435	1,258	2020	Edge Mill & Overlay 2.0"	21,823	17.7
000007020	8TH ST	COLUMBIA AVE-WASHINGTON AVE	Arterial	429	1,239	2020	Edge Mill & Overlay 2.0"	21,497	17.7
000007170	8TH ST	KANE DR-SPERRY DR	Arterial	287	830	2020	Edge Mill & Overlay 2.0"	14,395	17.7
000007050	8TH ST	FRIEDMAN AVE-RAYNOLDS AVE	Arterial	478	1,381	2021	Edge Mill & Overlay 2.0"	24,438	17.1
000007150	8TH ST	CATALINA CT-CORONADO DR	Arterial	295	851	2021	Edge Mill & Overlay 2.0"	15,062	17.1
000007180	8TH ST	SPERRY DR-HIGHLAND DR	Arterial	287	830	2021	Edge Mill & Overlay 2.0"	14,683	17.1
000007160	8TH ST	CORONADO DR-KANE DR	Arterial	281	811	2021	Edge Mill & Overlay 2.0"	14,356	17.0
000007190	8TH ST	HIGHLAND DR-ALLISON ST	Arterial	1,074	3,102	2021	Edge Mill & Overlay 2.0"	54,889	16.9
000007070	8TH ST	MILLS AVE-DIANE AVE	Arterial	1,472	4,251	2021	Edge Mill & Overlay 2.0"	75,237	16.5
000006990	8TH ST	DOUGLAS ST-UNIVERSITY AVE	Arterial	332	960	2021	Edge Mill & Overlay 2.0"	16,989	16.2
000007220	8TH ST	ROSE DR-TUPELO ST	Arterial	69	199	2021	Overlay 2.0"	3,434	16.1
000006980	8TH ST	LINCOLN AVE-DOUGLAS ST	Arterial	402	1,161	2021	Edge Mill & Overlay 2.0"	20,543	16.0
000007140	8TH ST	COLORADO DR-CATALINA CT	Arterial	300	868	2021	Edge Mill & Overlay 2.0"	15,353	16.0
000006960	8TH ST	TILDEN AVE-JACKSON ST	Arterial	422	1,219	2021	Edge Mill & Overlay 2.0"	21,569	16.0
000007130	8TH ST	LEGION DR-COLORADO DR	Arterial	282	816	2021	Edge Mill & Overlay 2.0"	14,433	15.1
000007080	8TH ST	DIANE AVE-KATHRYN DR	Arterial	1,240	5,371	2021	Edge Mill & Overlay 2.0"	95,056	11.4
000007090	8TH ST	KATHRYN DR-LORI LN	Arterial	466	2,020	2021	Edge Mill & Overlay 2.0"	35,752	11.4
000007120	8TH ST	ERB PL-LEGION DR	Arterial	537	2,327	2021	Edge Mill & Overlay 2.0"	41,189	10.7
000007110	8TH ST	DALBEY DR-ERB PL	Arterial	418	1,809	2021	Edge Mill & Overlay 2.0"	32,018	10.7
000007100	8TH ST	LORI LN-DALBEY DR	Arterial	297	1,287	2021	Edge Mill & Overlay 2.0"	22,784	10.0
000007200	8TH ST	ALLISON ST-DORA CELESTE DR	Arterial	225	649	2022	Full Reconstruction ART 3.0" HMA + 6" UTBC	47,203	3.7
000007230	8TH ST	TUPELO ST-DON GALLEGOS CIR	Local	230	664	2023	Overlay 1.5"	10,875	3.0
000006510	9TH ST	WASHINGTON AVE-END	Local	288	833	2021	Crack Seal	210	11.5
000006510	9TH ST	WASHINGTON AVE-END	Local	288	833	2023	Crack Seal	219	10.9
000006850	9TH ST	BACA AVE & 9TH ST-FRIEDMAN AVE	Local	859	2,482	2024	Edge Mill & Overlay 1.5"	42,669	2.7
000006510	9TH ST	WASHINGTON AVE-END	Local	288	833	2025	Crack Seal	228	10.3
000006930	ACCESS AVE	CINDER RD-END	Local	7	19	2021	Crack Seal	5	12.9
000006930	ACCESS AVE	CINDER RD-END	Local	7	19	2023	Crack Seal	5	12.8
000006930	ACCESS AVE	CINDER RD-END	Local	7	19	2025	Crack Seal	5	12.6
000006930	ACCESS AVE	CINDER RD-END	Local	7	19	2027	Crack Seal	6	10.4
000006930	ACCESS AVE	CINDER RD-END	Local	7	19	2029	Crack Seal	6	10.2
000000370	ACCESS RD	S GRAND AVE-BIBB INDUSTRIAL DR	Local	575	1,660	2024	Overlay 1.5"	27,712	2.7
000002160	ALAMO ST	DOLORES ST-MCRAE ST	Collector	525	1,516	2021	Edge Mill & Overlay 2.0"	26,825	8.4
000002170	ALAMO ST	MCRAE ST-SOUTH PACIFIC ST	Collector	543	1,568	2021	Edge Mill & Overlay 2.0"	27,741	8.4
000002210	ALAMO ST	UNION ST-NEW MEXICO AVE	Collector	248	715	2021	Edge Mill & Overlay 2.0"	12,659	8.4
000002190	ALAMO ST	DON FIDEL ST-CHAVEZ ST	Collector	213	616	2021	Edge Mill & Overlay 2.0"	10,909	8.3
000002200	ALAMO ST	CHAVEZ ST-UNION ST	Collector	423	1,221	2021	Edge Mill & Overlay 2.0"	21,606	8.2
000002180	ALAMO ST	SOUTH PACIFIC ST-DON FIDEL ST	Collector	218	630	2021	Edge Mill & Overlay 2.0"	11,145	7.9
000002150	ALAMO ST	S GRAND AVE & N GRAND AVE-DOLORES ST	Collector	451	1,303	2021	Edge Mill & Overlay 2.0"	23,057	7.7
000002220	ALAMO ST	NEW MEXICO AVE-EL CRESTON CIR	Local	369	1,066	2023	Edge Mill & Overlay 1.5"	17,960	3.1
000007890	ALVERA DR	7TH ST-END	Local	451	1,302	2029	Edge Mill & Overlay 1.5"	24,718	1.6
000007430	ANDERSEN DR	ERB PL-JESSIE LEE LN	Local	541	1,564	2028	Edge Mill & Overlay 1.5"	29,102	1.7
000003170	APACHE ST	NAVAJO ST-ZUNI PL	Local	327	946	2024	Edge Mill & Overlay 1.5"	16,255	2.6
000003180	APACHE ST	ZUNI PL-END	Local	132	382	2026	Edge Mill & Overlay 1.5"	6,826	2.1
000003160	APACHE ST	HOT SPRINGS BLVD-NAVAJO ST	Local	284	819	2027	Edge Mill & Overlay 1.5"	14,941	1.9
000007620	ARMIJO ST	LEGION DR-COLORADO DR	Local	303	875	2025	Edge Mill & Overlay 1.5"	15,343	2.4
000004210	ARMIJO ST	VALENCIA ST-SANTA ANA ST	Local	589	1,700	2025	Overlay 1.5"	28,954	2.4
000006710	BACA AVE	2ND ST-3RD ST	Collector	376	1,087	2020	Crack Seal	269	36.5
000006740	BACA AVE	5TH ST-6TH ST	Collector	380	1,098	2021	Edge Mill & Overlay 2.0"	19,433	8.4
000006720	BACA AVE	3RD ST-4TH ST	Collector	385	1,111	2021	Edge Mill & Overlay 2.0"	19,667	8.1
000006750	BACA AVE	6TH ST-7TH ST	Collector	379	1,095	2021	Edge Mill & Overlay 2.0"	19,386	7.9
000006700	BACA AVE	1ST ST-2ND ST	Collector	392	1,131	2021	Edge Mill & Overlay 2.0"	20,016	7.9
000006760	BACA AVE	7TH ST-8TH ST	Collector	376	1,087	2021	Edge Mill & Overlay 2.0"	19,233	7.9
000006770	BACA AVE	8TH ST-MORA AVE & 9TH ST	Collector	399	1,152	2021	Edge Mill & Overlay 2.0"	20,389	7.8



LAS VEGAS, NM - 2019 PAVEMENT PRESENT STATUS AND RECOMMENDED WORK PROGRAMS

Appendix F Recommended Ten-Year Work Programs – By Street, Year and CE
January 14, 2020

Table F.5: Budget Recommended Rehabilitations - Achieve a Network Average PQI = 60 in 10 Years (Sorted by Street Name, Implementation Year and Cost Effectiveness)
All Paved Sections - City Maintained, 2020 to 2029, Min Exclusion: 1 yrs, Inflation Rate: 2%, Discount Rate: 1%, Include Super Sections: No, Include Committed Projects: No, Tolerance: 0%

Section #	Street	Limits	Functional Class	CL-Length (ft.)	Area (sq. yd.)	Implementation Year	Treatment	Cost (\$)	Cost Effectiveness
000006780	BACA AVE	MORA AVE & 9TH ST-11TH ST	Collector	476	1,374	2021	Edge Mill & Overlay 2.0"	24,316	7.8
000006730	BACA AVE	4TH ST-5TH ST	Collector	373	1,078	2021	Edge Mill & Overlay 2.0"	19,070	7.3
000006680	BACA AVE	BACA AVE & N GRAND AVE-PARK PL	Collector	185	536	2021	Edge Mill & Overlay 2.0"	9,478	7.2
000006690	BACA AVE	PARK PL-1ST ST	Collector	356	1,029	2021	Edge Mill & Overlay 2.0"	18,216	7.1
000006710	BACA AVE	2ND ST-3RD ST	Collector	376	1,087	2022	Crack Seal	280	35.2
000006710	BACA AVE	2ND ST-3RD ST	Collector	376	1,087	2024	Crack Seal	292	33.7
000006710	BACA AVE	2ND ST-3RD ST	Collector	376	1,087	2026	Crack Seal	303	32.8
000006710	BACA AVE	2ND ST-3RD ST	Collector	376	1,087	2028	Crack Seal	316	31.7
000002260	BERNAL ST	CHAVEZ ST-UNION ST	Local	432	1,248	2022	Edge Mill & Overlay 1.5"	20,626	3.5
000002250	BERNAL ST	DON FIDEL ST-CHAVEZ ST	Local	208	601	2023	Edge Mill & Overlay 1.5"	10,121	3.1
000002270	BERNAL ST	UNION ST-NEW MEXICO AVE	Local	236	681	2024	Edge Mill & Overlay 1.5"	11,701	2.8
000002230	BERNAL ST	END-SOUTH PACIFIC ST	Local	322	931	2025	Edge Mill & Overlay 1.5"	16,330	2.4
000004460	BERNALILLO ST	NEW MEXICO AVE-ARMIJO ST	Local	227	657	2026	Edge Mill & Overlay 1.5"	11,745	2.1
000008640	BERNICE DR	WEST DR-EAST DR	Local	353	1,019	2028	Edge Mill & Overlay 1.5"	18,959	1.7
000000390	BIBB INDUSTRIAL DR	PARK & RIDE TURN-B D 1665 INDUSTRIAL RD	Local	301	871	2022	Overlay 1.5"	13,970	4.0
000005910	BRIDGE ST	VALENCIA ST-PLAZA PKWY & S GONZALES ST & N GONZALES ST	Collector	678	1,959	2021	Edge Mill & Overlay 2.0"	34,669	7.6
000005900	BRIDGE ST	PASEO DEL LAS ESCUELAS ST & NATIONAL AVE-VALENCIA ST	Local	36	105	2024	Overlay 1.5"	1,755	2.7
000008740	CALLE ALEGRE	LEGION DR-SANDOVAL ST	Local	773	2,232	2023	Edge Mill & Overlay 1.5"	37,611	3.2
000008750	CALLE BONITA	LEGION DR-SANDOVAL ST	Local	765	2,210	2023	Edge Mill & Overlay 1.5"	37,246	3.0
000008760	CALLE CONTENTA	LEGION DR-CALLE CONTENTA	Local	1,088	3,143	2023	Edge Mill & Overlay 1.5"	52,967	3.1
000008790	CALLE CONTENTA	END-CALLE CONTENTA	Local	804	2,321	2026	Edge Mill & Overlay 1.5"	41,515	2.1
000008770	CALLE DULCE	LEGION DR-CALLE CONTENTA	Local	1,089	3,145	2028	Edge Mill & Overlay 1.5"	58,519	1.7
000008780	CALLE ELDORADO	LEGION DR-CALLE CONTENTA	Local	1,061	3,064	2026	Edge Mill & Overlay 1.5"	54,800	2.1
000000320	CAMINO HERRERA	E LUCERO LN-END	Local	301	869	2024	Overlay 1.5"	14,511	2.7
000007660	CARMEAN DR	CORONADO DR-END	Local	146	422	2028	Edge Mill & Overlay 1.5"	7,854	1.7
000007510	CASSIDY DR	KATHRYN DR-LORI LN	Local	460	1,327	2023	Edge Mill & Overlay 1.5"	22,372	3.1
000003350	CHAVEZ ST	PEREZ ST-VALLEY ST	Local	270	779	2023	Edge Mill & Overlay 1.5"	13,121	3.0
000002640	CHAVEZ ST	PINON ST-MONIA ST	Local	463	1,338	2023	Edge Mill & Overlay 1.5"	22,548	3.0
000002680	CHAVEZ ST	BERNAL ST-SAPELLO ST	Local	509	1,471	2023	Edge Mill & Overlay 1.5"	24,797	3.0
000002630	CHAVEZ ST	SABINO ST-PINON ST	Local	469	1,355	2023	Edge Mill & Overlay 1.5"	22,829	3.0
000002650	CHAVEZ ST	MONIA ST-RINCON ST	Local	484	1,397	2023	Edge Mill & Overlay 1.5"	23,541	3.0
000002660	CHAVEZ ST	RINCON ST-ALAMO ST	Local	442	1,276	2024	Edge Mill & Overlay 1.5"	21,931	2.8
000003380	CHAVEZ ST	BLANCHARD ST-SOCORRO ST	Local	286	827	2024	Edge Mill & Overlay 1.5"	14,218	2.7
000003360	CHAVEZ ST	VALLEY ST-BLANCHARD ST	Local	156	451	2024	Edge Mill & Overlay 1.5"	7,753	2.7
000002620	CHAVEZ ST	S GRAND AVE-SABINO ST	Local	502	1,449	2024	Edge Mill & Overlay 1.5"	24,915	2.6
000002690	CHAVEZ ST	SAPELLO ST-TECOLOTE ST	Local	457	1,319	2024	Edge Mill & Overlay 1.5"	22,676	2.6
000002670	CHAVEZ ST	ALAMO ST-BERNAL ST	Local	460	1,329	2025	Edge Mill & Overlay 1.5"	23,307	2.4
000003370	CHAVEZ ST	BLANCHARD ST-BLANCHARD ST	Local	281	811	2026	Edge Mill & Overlay 1.5"	14,513	2.1
000008340	CHICO DR	PEGGY LN-HARRIS RD	Local	14	42	2023	Overlay 1.5"	680	3.0
000008730	CHOLLA ST	LEGION DR-SANDOVAL ST	Local	669	1,932	2029	Edge Mill & Overlay 1.5"	36,671	1.6
000008450	CHRISTINE DR	MORELAND DR-LONGVIEW DR	Local	2,115	6,109	2023	Edge Mill & Overlay 1.5"	102,950	3.0
000004780	CHURCH ST	PORTER-END	Local	336	970	2023	Overlay 1.5"	15,868	3.0
000004530	CHURCH ST	SANTA ANA ST-BERNALILLO ST	Local	143	414	2023	Edge Mill & Overlay 1.5"	6,981	3.0
000004770	CHURCH ST	COLONIAS ST-PORTER	Local	534	1,544	2023	Overlay 1.5"	25,262	3.0
000004510	CHURCH ST	SANTA FE ST-SANTA FE ST	Local	38	111	2023	Edge Mill & Overlay 1.5"	1,869	3.0
000004500	CHURCH ST	VALENCIA ST-SANTA FE ST	Local	441	1,274	2024	Edge Mill & Overlay 1.5"	21,906	2.7
000004540	CHURCH ST	BERNALILLO ST-TAOS ST	Local	664	1,917	2027	Edge Mill & Overlay 1.5"	34,973	1.9
000004520	CHURCH ST	SANTA FE ST-SANTA ANA ST	Local	135	389	2027	Edge Mill & Overlay 1.5"	7,088	1.9
000006900	CINDER RD	1257 FT N OF MILLS AVE-PALO VERDE DR	Collector	3,182	9,192	2021	Overlay 2.0"	158,377	9.3
000006890	CINDER RD	MILLS AVE-1257 FT N OF MILLS AVE	Collector	1,257	3,630	2021	Overlay 2.0"	62,549	8.9
000006940	CINDER RD	ROSE ST-ACCESS AVE	Local	297	857	2022	Overlay 1.5"	13,753	3.7
000006910	CINDER RD	PALO VERDE DR-POWER POINT WAY	Local	1,572	4,540	2022	Overlay 1.5"	72,854	3.5
000006950	CINDER RD	ACCESS AVE-POWER POINT WAY	Local	196	566	2024	Overlay 1.5"	9,452	2.7
000006880	CINDER RD	RAYNOLDS AVE-MILLS AVE	Local	457	1,320	2024	Edge Mill & Overlay 1.5"	22,686	2.6
000008300	COLLINS DR	MOUNTAIN VIEW DR-LEGION DR	Local	855	2,471	2023	Edge Mill & Overlay 1.5"	41,643	3.1
000008310	COLLINS DR	LEGION DR-PEGGY LN	Local	755	2,180	2025	Edge Mill & Overlay 1.5"	38,225	2.4



LAS VEGAS, NM - 2019 PAVEMENT PRESENT STATUS AND RECOMMENDED WORK PROGRAMS

Appendix F Recommended Ten-Year Work Programs – By Street, Year and CE
January 14, 2020

Table F.5: Budget Recommended Rehabilitations - Achieve a Network Average PQI = 60 in 10 Years (Sorted by Street Name, Implementation Year and Cost Effectiveness)
All Paved Sections - City Maintained, 2020 to 2029, Min Exclusion: 1 yrs, Inflation Rate: 2%, Discount Rate: 1%, Include Super Sections: No, Include Committed Projects: No, Tolerance: 0%

Section #	Street	Limits	Functional Class	CL-Length (ft.)	Area (sq. yd.)	Implementation Year	Treatment	Cost (\$)	Cost Effectiveness
000004790	COLONIAS ST	CHURCH ST-CHURCH ST	Local	185	535	2029	Edge Mill & Overlay 1.5"	10,150	1.6
000007630	COLORADO DR	ARMIJO ST-8TH ST	Local	841	2,430	2023	Edge Mill & Overlay 1.5"	40,961	3.2
000005730	COLUMBIA AVE	12TH ST-END	Local	267	771	2024	Overlay 1.5"	12,876	2.7
000006440	COLUMBIA AVE	5TH ST-6TH ST	Local	367	1,059	2025	Edge Mill & Overlay 1.5"	18,571	2.3
000006420	COLUMBIA AVE	3RD ST-4TH ST	Local	378	1,091	2027	Edge Mill & Overlay 1.5"	19,911	1.9
000006460	COLUMBIA AVE	7TH ST-8TH ST	Local	376	1,087	2027	Edge Mill & Overlay 1.5"	19,826	1.9
000006430	COLUMBIA AVE	4TH ST-5TH ST	Local	385	1,112	2027	Edge Mill & Overlay 1.5"	20,280	1.9
000006410	COLUMBIA AVE	N GRAND AVE-3RD ST	Local	243	703	2028	Edge Mill & Overlay 1.5"	13,073	1.8
000006450	COLUMBIA AVE	6TH ST-7TH ST	Local	386	1,114	2028	Edge Mill & Overlay 1.5"	20,733	1.7
000001050	COMMERCE ST	JACKSON ST-590 FT N OF JACKSON ST	Local	590	1,706	2022	Edge Mill & Overlay 1.5"	28,181	3.5
000001060	COMMERCE ST	590 FT N OF JACKSON ST-E LINCOLN ST	Local	570	1,646	2022	Edge Mill & Overlay 1.5"	27,193	3.4
000001040	COMMERCE ST	E TILDEN AVE-JACKSON ST	Local	441	1,273	2023	Edge Mill & Overlay 1.5"	21,453	3.1
000001030	COMMERCE ST	PRINCE ST-E TILDEN AVE	Local	446	1,289	2024	Edge Mill & Overlay 1.5"	22,159	2.7
000001080	COMMERCE ST	NATIONAL AVE-COLUMBIA AVE	Local	621	1,793	2024	Edge Mill & Overlay 1.5"	30,815	2.6
000001070	COMMERCE ST	E LINCOLN ST-NATIONAL AVE	Local	1,061	3,066	2024	Edge Mill & Overlay 1.5"	52,706	2.6
000001020	COMMERCE ST	END-PRINCE ST	Local	1,605	4,636	2025	Overlay 1.5"	78,942	2.4
000001120	COMMERCE ST	LOGAN ST-CUSTER ST	Local	483	1,396	2029	Edge Mill & Overlay 1.5"	26,494	1.6
000001130	COMMERCE ST	CUSTER ST-E BACA AVE	Local	510	1,473	2029	Edge Mill & Overlay 1.5"	27,953	1.6
000001090	COMMERCE ST	COLUMBIA AVE-E WASHINGTON ST	Local	501	1,446	2029	Edge Mill & Overlay 1.5"	27,449	1.6
000001110	COMMERCE ST	GARFIELD AVE-LOGAN ST	Local	512	1,480	2029	Edge Mill & Overlay 1.5"	28,094	1.6
000007670	CORONADO DR	CARMEAN DR-8TH ST	Local	553	1,597	2025	Edge Mill & Overlay 1.5"	28,002	2.4
000000890	CUMBRES PATIO	FRONTAGE RD 2143-CDS	Local	555	1,604	2025	Edge Mill & Overlay 1.5"	28,129	2.3
000005150	DAHLIA ST	MILLS AVE-END	Local	392	1,131	2023	Overlay 1.5"	18,516	3.0
000007520	DALBEY DR	8TH ST-7TH ST	Local	1,726	2,492	2022	Edge Mill & Overlay 1.5"	41,183	5.9
000005090	DAVIS DR	N GONZALES ST-PLATA DR	Local	336	971	2024	Overlay 1.5"	16,213	2.6
000005120	DAVIS DR	ENCINO ST-DAHLIA ST	Local	160	462	2026	Edge Mill & Overlay 1.5"	8,267	2.1
000004480	DELGADO ST	N GONZALES ST-HOT SPRINGS BLVD	Local	453	1,309	2027	Edge Mill & Overlay 1.5"	23,874	1.9
000004470	DELGADO ST	END-N GONZALES ST	Local	479	1,385	2029	Edge Mill & Overlay 1.5"	26,285	1.6
000005750	DIAMOND ST	11TH ST-UNIVERSITY AVE	Local	666	962	2024	Edge Mill & Overlay 1.5"	16,543	5.1
000007450	DIANE AVE	7TH ST-8TH ST	Local	1,002	2,895	2024	Edge Mill & Overlay 1.5"	49,770	2.7
000002110	DLORES ST	ALAMO ST-SILVA AVE	Local	282	816	2023	Edge Mill & Overlay 1.5"	13,745	3.0
000002590	DON FIDEL ST	ALAMO ST-BERNAL ST	Local	460	1,329	2023	Overlay 1.5"	21,749	3.0
000002600	DON FIDEL ST	BERNAL ST-SAPELLO ST	Local	513	1,481	2023	Overlay 1.5"	24,240	3.0
000002580	DON FIDEL ST	RINCON ST-ALAMO ST	Local	437	1,262	2024	Overlay 1.5"	21,060	2.7
000002570	DON FIDEL ST	MONIA ST-RINCON ST	Local	485	1,401	2024	Overlay 1.5"	23,384	2.7
000002560	DON FIDEL ST	PINON ST-MONIA ST	Local	464	1,341	2024	Overlay 1.5"	22,383	2.7
000007780	DORA CELESTE DR	172 FT NE OF JOHN ST-JOHN ST	Local	172	497	2024	Overlay 1.5"	8,295	2.7
000007790	DORA CELESTE DR	JOHN ST-GRADY ST	Local	725	2,096	2025	Edge Mill & Overlay 1.5"	36,744	2.3
000007800	DORA CELESTE DR	GRADY ST-RAYBUN ST	Local	254	735	2026	Edge Mill & Overlay 1.5"	13,140	2.1
000007810	DORA CELESTE DR	RAYBUN ST-8TH ST	Local	457	1,319	2028	Edge Mill & Overlay 1.5"	24,539	1.7
000005510	DOUGLAS ST	6TH ST-7TH ST	Local	382	1,104	2022	Edge Mill & Overlay 1.5"	18,243	3.5
000005520	DOUGLAS ST	7TH ST-8TH ST	Local	377	1,089	2024	Edge Mill & Overlay 1.5"	18,722	2.7
000005540	DOUGLAS ST	9TH ST-10TH ST	Local	373	1,076	2024	Edge Mill & Overlay 1.5"	18,499	2.7
000005530	DOUGLAS ST	8TH ST-9TH ST	Local	384	1,110	2024	Edge Mill & Overlay 1.5"	19,076	2.7
000005550	DOUGLAS ST	10TH ST-11TH ST	Local	372	1,073	2024	Edge Mill & Overlay 1.5"	18,449	2.7
000005560	DOUGLAS ST	11TH ST-12TH ST	Local	314	908	2025	Edge Mill & Overlay 1.5"	15,925	2.3
000005500	DOUGLAS ST	E DOUGLAS ST & N GRAND AVE-6TH ST	Local	289	834	2027	Edge Mill & Overlay 1.5"	15,221	1.9
000006670	E BACA AVE	RAILROAD AVE-BACA AVE & N GRAND AVE	Collector	545	1,574	2021	Edge Mill & Overlay 2.0"	27,863	7.7
000001710	E LINCOLN AVE	RAILROAD AVE-N GRAND AVE & LINCOLN AVE & 6TH ST	Local	400	1,156	2028	Edge Mill & Overlay 1.5"	21,508	1.7
000007820	E ROYBAL DR	NORTH RD-END	Local	764	2,206	2029	Edge Mill & Overlay 1.5"	41,863	1.6
000001730	E TILDEN AVE	RAILROAD AVE-TILDEN AVE & N GRAND AVE	Local	417	1,204	2024	Edge Mill & Overlay 1.5"	20,703	2.7
000001160	E TILDEN AVE	COMMERCE ST-PECOS ST	Local	387	1,118	2025	Edge Mill & Overlay 1.5"	19,603	2.3
000001660	E WASHINGTON AVE	N GRAND AVE-RAILROAD AVE	Local	387	1,118	2028	Edge Mill & Overlay 1.5"	20,797	1.7
000008530	EAST DR	HELEN DR-RITA DR	Local	527	1,522	2024	Edge Mill & Overlay 1.5"	26,156	2.7
000008540	EAST DR	RITA DR-END	Local	433	1,250	2025	Overlay 1.5"	21,281	2.4
000008500	EAST DR	MOUNTAIN VIEW DR-BERNICE DR	Local	403	1,164	2029	Edge Mill & Overlay 1.5"	22,090	1.6



LAS VEGAS, NM - 2019 PAVEMENT PRESENT STATUS AND RECOMMENDED WORK PROGRAMS

Appendix F Recommended Ten-Year Work Programs – By Street, Year and CE
January 14, 2020

Table F.5: Budget Recommended Rehabilitations - Achieve a Network Average PQI = 60 in 10 Years (Sorted by Street Name, Implementation Year and Cost Effectiveness)
All Paved Sections - City Maintained, 2020 to 2029, Min Exclusion: 1 yrs, Inflation Rate: 2%, Discount Rate: 1%, Include Super Sections: No, Include Committed Projects: No, Tolerance: 0%

Section #	Street	Limits	Functional Class	CL-Length (ft.)	Area (sq. yd.)	Implementation Year	Treatment	Cost (\$)	Cost Effectiveness
000001900	EL CRESTON CIR	LUGAR DEL CRESTON ST-ALAMO ST	Local	1,080	3,119	2025	Edge Mill & Overlay 1.5"	54,688	2.4
000001880	EL CRESTON CIR	LUGAR DEL PARAISO-LUGAR DE LOS CABALLEROS	Local	259	749	2028	Edge Mill & Overlay 1.5"	13,939	1.7
000005050	ENCINO ST	DAVIS DR-ENCINO CIR	Local	310	895	2024	Overlay 1.5"	14,945	2.6
000005040	ENCINO ST	PLATA DR-DAVIS DR	Local	511	1,475	2027	Edge Mill & Overlay 1.5"	26,910	1.9
000005140	ENCINO ST	MILLS AVE-END	Local	461	1,330	2028	Edge Mill & Overlay 1.5"	24,754	1.7
000007420	ERB PL	ANDERSEN DR-OLD NATIONAL RD	Local	183	528	2027	Edge Mill & Overlay 1.5"	9,624	1.9
000007410	ERB PL	8TH ST-ANDERSEN DR	Local	420	1,214	2029	Edge Mill & Overlay 1.5"	23,035	1.6
000008630	ETHEL DR	EAST DR-WEST DR	Local	356	1,028	2024	Edge Mill & Overlay 1.5"	17,664	2.6
000006240	FRIEDMAN AVE	9TH ST-8TH ST	Local	381	1,100	2024	Edge Mill & Overlay 1.5"	18,912	2.7
000006250	FRIEDMAN AVE	8TH ST-7TH ST	Local	385	1,113	2024	Edge Mill & Overlay 1.5"	19,139	2.6
000006260	FRIEDMAN AVE	7TH ST-6TH ST	Local	378	1,091	2026	Edge Mill & Overlay 1.5"	19,505	2.1
000000930	FRONTAGE RD 2143	COMMERCE DR-BOBBY JOE CT	Local	186	538	2022	Overlay 1.5"	8,627	4.2
000000920	FRONTAGE RD 2143	987 FT S. FROM COMMERCE DR-COMMERCE DR	Local	987	2,850	2022	Overlay 1.5"	45,728	4.0
000000940	FRONTAGE RD 2143	BOBBY JOE CT-CUMBRES PATIO	Local	636	1,838	2022	Overlay 1.5"	29,495	3.6
000000950	FRONTAGE RD 2143	CUMBRES PATIO-E UNIVERSITY AVE	Local	2,911	8,410	2023	Overlay 1.5"	137,639	3.0
000005440	GALLINAS ST	10TH ST-11TH ST	Local	377	1,088	2023	Edge Mill & Overlay 1.5"	18,331	3.1
000005430	GALLINAS ST	9TH ST-10TH ST	Local	602	1,740	2025	Edge Mill & Overlay 1.5"	30,504	2.4
000007750	GRADY ST	WILLIAMS DR-DORA CELESTE DR	Local	596	1,721	2026	Edge Mill & Overlay 1.5"	30,788	2.1
000003960	GRANT ST	KEEN ST-KEEN ST	Local	213	615	2024	Edge Mill & Overlay 1.5"	10,578	2.7
000003950	GRANT ST	SALAZAR ST-KEEN ST	Local	203	587	2024	Edge Mill & Overlay 1.5"	10,091	2.7
000003940	GRANT ST	ROMERO ST-SALAZAR ST	Local	463	1,338	2025	Edge Mill & Overlay 1.5"	23,453	2.4
000003910	GRANT ST	NEW MEXICO AVE-MONTEZUMA AVE	Local	455	1,315	2025	Edge Mill & Overlay 1.5"	23,064	2.4
000003900	GRANT ST	SOUTH PACIFIC ST-NEW MEXICO AVE	Local	1,048	3,028	2028	Edge Mill & Overlay 1.5"	56,352	1.7
000008370	HARRIS RD	7TH ST-COLLINS DR	Local	329	949	2022	Overlay 1.5"	15,227	3.4
000008620	HELEN DR	WEST DR-EAST DR	Local	353	1,020	2025	Edge Mill & Overlay 1.5"	17,881	2.3
000007390	HIGHLAND DR	8TH ST-OLD NATIONAL RD	Local	1,007	2,910	2024	Edge Mill & Overlay 1.5"	50,028	2.6
000002990	HOT SPRINGS BLVD	PLAZA-VALENCIA ST	Arterial	180	520	2021	Edge Mill & Overlay 2.0"	9,208	16.1
000003070	HOT SPRINGS BLVD	TAOS ST-MORA ST	Arterial	599	1,731	2021	Edge Mill & Overlay 2.0"	30,630	14.6
000003080	HOT SPRINGS BLVD	MORA ST-SAN MIGUEL ST	Arterial	463	1,336	2021	Edge Mill & Overlay 2.0"	23,645	14.2
000003060	HOT SPRINGS BLVD	FLORESTA ST-TAOS ST	Arterial	174	503	2021	Edge Mill & Overlay 2.0"	8,902	14.0
000003020	HOT SPRINGS BLVD	SANTA ANA ST-BERNALILLO ST	Arterial	253	729	2021	Edge Mill & Overlay 2.0"	12,909	13.9
000003000	HOT SPRINGS BLVD	VALENCIA ST-SANTA FE ST	Arterial	445	1,284	2022	Full Reconstruction ART 3.0" HMA + 6" UTBC	93,332	3.6
000003010	HOT SPRINGS BLVD	SANTA FE ST-SANTA ANA ST	Arterial	106	307	2022	Full Reconstruction ART 3.0" HMA + 6" UTBC	22,321	3.6
000003030	HOT SPRINGS BLVD	BERNALILLO ST-BERNALILLO ST	Arterial	40	116	2022	Full Reconstruction ART 3.0" HMA + 6" UTBC	8,463	3.6
000003040	HOT SPRINGS BLVD	BERNALILLO ST-DELGADO ST	Arterial	218	631	2022	Full Reconstruction ART 3.0" HMA + 6" UTBC	45,838	3.6
000003050	HOT SPRINGS BLVD	DELGADO ST-FLORESTA ST	Arterial	119	343	2022	Full Reconstruction ART 3.0" HMA + 6" UTBC	24,946	3.6
000003090	HOT SPRINGS BLVD	SAN MIGUEL ST-CHURCH ST & MILLS AVE	Arterial	466	1,346	2022	Full Reconstruction ART 3.0" HMA + 6" UTBC	97,846	3.6
000001770	INDEPENDENCE AVE	RIVER RD & PRINCE ST-SOUTH PACIFIC ST	Collector	1,362	3,934	2021	Edge Mill & Overlay 2.0"	69,627	8.1
000001290	JACKSON ST	END-RAILROAD AVE	Local	219	632	2023	Overlay 1.5"	10,336	3.1
000005370	JACKSON ST	8TH ST-7TH ST	Local	396	1,145	2025	Edge Mill & Overlay 1.5"	20,079	2.4
000005340	JACKSON ST	11TH ST-10TH ST	Local	384	1,109	2027	Edge Mill & Overlay 1.5"	20,237	1.9
000005350	JACKSON ST	10TH ST-9TH ST	Local	379	1,096	2027	Edge Mill & Overlay 1.5"	19,994	1.9
000005330	JACKSON ST	12TH ST-11TH ST	Local	286	826	2028	Edge Mill & Overlay 1.5"	15,364	1.7
000005360	JACKSON ST	9TH ST-8TH ST	Local	366	1,058	2029	Edge Mill & Overlay 1.5"	20,078	1.6
000007760	JOHN ST	WILLIAMS DR-DORA CELESTE DR	Local	581	1,678	2029	Edge Mill & Overlay 1.5"	31,840	1.6
000008180	JUNIPER DR	NORTH ST-LILAC LN	Local	986	2,849	2023	Overlay 1.5"	46,628	3.0
000007680	KANE DR	END-8TH ST	Local	672	1,942	2028	Edge Mill & Overlay 1.5"	36,140	1.7
000007470	KATHRYN DR	7TH ST-CASSIDY DR	Local	808	2,335	2023	Edge Mill & Overlay 1.5"	39,349	3.1
000007490	KATHRYN DR	MARK DR-8TH ST	Local	346	1,000	2025	Edge Mill & Overlay 1.5"	17,532	2.4
000007480	KATHRYN DR	CASSIDY DR-MARK DR	Local	300	865	2027	Edge Mill & Overlay 1.5"	15,784	1.9
000003760	KEEN ST	VALLEY ST-SOCORRO ST	Local	502	1,449	2024	Overlay 1.5"	24,191	2.7
000003770	KEEN ST	SOCORRO ST-GRANT ST	Local	273	789	2027	Edge Mill & Overlay 1.5"	14,394	1.9
000002400	KEEN ST	TECOLOTE ST-END	Local	408	1,180	2027	Edge Mill & Overlay 1.5"	21,518	1.9
000001780	KEITHLEY ST	UNION ST-END	Local	334	963	2022	Overlay 1.5"	15,459	3.6
000007380	KEMM DR	OLD NATIONAL RD-END	Local	60	173	2025	Overlay 1.5"	2,942	2.4
000007610	KIERIG ST	LEE DR-LEGION DR	Local	295	853	2029	Edge Mill & Overlay 1.5"	16,186	1.6



LAS VEGAS, NM - 2019 PAVEMENT PRESENT STATUS AND RECOMMENDED WORK PROGRAMS

Appendix F Recommended Ten-Year Work Programs – By Street, Year and CE
January 14, 2020

Table F.5: Budget Recommended Rehabilitations - Achieve a Network Average PQI = 60 in 10 Years (Sorted by Street Name, Implementation Year and Cost Effectiveness)
All Paved Sections - City Maintained, 2020 to 2029, Min Exclusion: 1 yrs, Inflation Rate: 2%, Discount Rate: 1%, Include Super Sections: No, Include Committed Projects: No, Tolerance: 0%

Section #	Street	Limits	Functional Class	CL-Length (ft.)	Area (sq. yd.)	Implementation Year	Treatment	Cost (\$)	Cost Effectiveness
0000007600	KIERIG ST	TERRACE DR-LEE DR	Local	337	974	2029	Edge Mill & Overlay 1.5"	18,495	1.6
0000008830	LAS VEGAS BLVD	LEGION DR-2413 FT N OF LEGION DR	Local	2,413	6,970	2022	Overlay 1.5"	111,837	3.6
0000007580	LEE DR	7TH ST-KIERIG ST	Local	1,037	2,994	2022	Edge Mill & Overlay 1.5"	49,475	3.6
0000007590	LEE DR	KIERIG ST-8TH ST	Local	1,016	2,935	2023	Edge Mill & Overlay 1.5"	49,472	3.0
0000008860	LEGION DR	7TH ST-8TH ST	Arterial	2,183	6,307	2020	Edge Mill & Overlay 2.0"	109,433	30.5
0000008850	LEGION DR	COLLINS DR-7TH ST	Arterial	910	2,627	2020	Edge Mill & Overlay 2.0"	45,587	29.6
0000008840	LEGION DR	GRAND AVE & N GRAND AVE-COLLINS DR	Arterial	5,208	15,044	2020	Edge Mill & Overlay 2.0"	261,014	29.6
0000008890	LEGION DR	CALLE BONITA-LONGVIEW DR	Arterial	738	2,132	2020	Edge Mill & Overlay 2.0"	36,985	28.0
0000008870	LEGION DR	8TH ST-OLD NATIONAL RD	Local	639	1,847	2025	Edge Mill & Overlay 1.5"	32,378	2.4
0000007460	LEWALLING PL	W END-E END	Local	326	943	2023	Overlay 1.5"	15,428	3.5
0000005320	LINCOLN AVE	11TH ST-12TH ST	Local	306	443	2020	Crack Seal	110	25.8
0000005310	LINCOLN AVE	10TH ST-11TH ST	Local	376	543	2020	Crack Seal	135	24.6
0000005300	LINCOLN AVE	9TH ST-10TH ST	Local	374	540	2021	Edge Mill & Overlay 1.5"	8,751	7.2
0000005290	LINCOLN AVE	8TH ST-9TH ST	Local	377	545	2021	Edge Mill & Overlay 1.5"	8,828	7.1
0000005320	LINCOLN AVE	11TH ST-12TH ST	Local	306	443	2022	Crack Seal	114	24.4
0000005310	LINCOLN AVE	10TH ST-11TH ST	Local	376	543	2022	Crack Seal	140	23.3
0000005280	LINCOLN AVE	7TH ST-8TH ST	Local	381	551	2022	Edge Mill & Overlay 1.5"	9,101	6.1
0000005320	LINCOLN AVE	11TH ST-12TH ST	Local	306	443	2024	Crack Seal	119	22.9
0000005310	LINCOLN AVE	10TH ST-11TH ST	Local	376	543	2024	Crack Seal	146	21.8
0000005270	LINCOLN AVE	6TH ST & N GRAND AVE & E LINCOLN AVE-7TH ST	Local	381	1,101	2024	Edge Mill & Overlay 1.5"	18,931	2.7
0000005320	LINCOLN AVE	11TH ST-12TH ST	Local	306	443	2026	Crack Seal	124	21.7
0000005310	LINCOLN AVE	10TH ST-11TH ST	Local	376	543	2026	Crack Seal	152	20.6
0000005320	LINCOLN AVE	11TH ST-12TH ST	Local	306	443	2028	Crack Seal	129	20.4
0000005310	LINCOLN AVE	10TH ST-11TH ST	Local	376	543	2028	Crack Seal	158	19.2
0000008610	LOIS DR	EAST DR-WEST DR	Local	359	1,036	2024	Edge Mill & Overlay 1.5"	17,813	2.7
0000008470	LONGVIEW DR	VEGAS DR-MOUNTAIN VIEW DR	Local	466	1,345	2023	Edge Mill & Overlay 1.5"	22,674	3.1
0000008460	LONGVIEW DR	CHRISTINE DR-VEGAS DR	Local	311	898	2025	Edge Mill & Overlay 1.5"	15,748	2.4
0000008710	LONGVIEW DR	MOUNTAIN VIEW DR-LEGION DR	Local	872	2,519	2029	Edge Mill & Overlay 1.5"	47,812	1.6
0000008715	LONGVIEW DR	GATE-LEGION DR	Local	191	552	2029	Edge Mill & Overlay 1.5"	10,473	1.6
0000003540	LOPEZ ST	GRANT ST-NATIONAL AVE	Local	514	1,485	2021	Crack Seal	375	12.5
0000003540	LOPEZ ST	GRANT ST-NATIONAL AVE	Local	514	1,485	2023	Crack Seal	391	12.0
0000002540	LOPEZ ST	TECOLOTE ST-END	Local	212	611	2024	Overlay 1.5"	10,205	2.7
0000003520	LOPEZ ST	VALLEY ST-SOCORRO ST	Local	500	1,444	2024	Overlay 1.5"	24,108	2.7
0000003510	LOPEZ ST	END-VALLEY ST	Local	420	1,212	2024	Overlay 1.5"	20,236	2.6
0000003560	LOPEZ ST	VALENCIA ST-SANTA ANA ST	Local	562	1,623	2024	Edge Mill & Overlay 1.5"	27,904	2.6
0000003540	LOPEZ ST	GRANT ST-NATIONAL AVE	Local	514	1,485	2025	Crack Seal	406	11.8
0000003550	LOPEZ ST	NATIONAL AVE-VALENCIA ST	Local	365	1,055	2025	Edge Mill & Overlay 1.5"	18,505	2.4
0000003540	LOPEZ ST	GRANT ST-NATIONAL AVE	Local	514	1,485	2027	Crack Seal	423	11.5
0000003590	LOPEZ ST	RIO ARRIBA ST-TAOS ST	Local	451	1,302	2028	Edge Mill & Overlay 1.5"	24,233	1.8
0000003540	LOPEZ ST	GRANT ST-NATIONAL AVE	Local	514	1,485	2029	Crack Seal	440	11.4
0000004920	LOUDON DR	ROMERO ST-END	Local	1,182	3,414	2029	Edge Mill & Overlay 1.5"	64,803	1.6
0000007500	MARK DR	KATHRYN DR-LORI LN	Local	470	1,357	2023	Edge Mill & Overlay 1.5"	22,874	3.1
0000002140	MCRAE ST	ALAMO ST-SILVA AVE	Local	269	777	2024	Edge Mill & Overlay 1.5"	13,353	2.7
0000007710	MELINDA LN	8TH ST-END	Local	687	1,986	2028	Edge Mill & Overlay 1.5"	36,951	1.7
0000000730	MILLS AVE	HOT SPRINGS BLVD-N GONZALES ST	Arterial	629	3,631	2020	Edge Mill & Overlay 2.0"	63,004	33.6
0000000870	MILLS AVE	1ST ST-RAILROAD AVE & N GRAND AVE	Arterial	1,344	7,766	2020	Edge Mill & Overlay 2.0"	134,749	33.4
0000000810	MILLS AVE	9TH ST-8TH ST	Arterial	393	2,272	2020	Edge Mill & Overlay 2.0"	39,427	33.2
0000000750	MILLS AVE	ENCINO ST-ENCINO ST	Arterial	319	2,305	2020	Edge Mill & Overlay 2.0"	39,986	26.9
0000000850	MILLS AVE	723 FT W OF 6TH ST-2ND ST	Arterial	963	6,953	2020	Edge Mill & Overlay 2.0"	120,634	26.9
0000000760	MILLS AVE	ENCINO ST-DAHLIA ST	Arterial	161	1,163	2020	Edge Mill & Overlay 2.0"	20,174	26.8
0000000840	MILLS AVE	6TH ST-723 FT W OF 6TH ST	Arterial	723	5,222	2020	Edge Mill & Overlay 2.0"	90,610	26.8
0000000780	MILLS AVE	BRIDGE-CINDER RD	Arterial	441	3,188	2020	Edge Mill & Overlay 2.0"	55,311	26.8
0000000770	MILLS AVE	DAHLIA ST-BRIDGE	Arterial	584	4,220	2020	Edge Mill & Overlay 2.0"	73,218	26.8
0000000740	MILLS AVE	N GONZALES ST-ENCINO ST	Arterial	320	2,308	2020	Edge Mill & Overlay 2.0"	40,048	26.6
0000000800	MILLS AVE	10TH ST-9TH ST	Arterial	375	2,708	2020	Edge Mill & Overlay 2.0"	46,979	26.5
0000000860	MILLS AVE	2ND ST-1ST ST	Arterial	371	2,678	2020	Edge Mill & Overlay 2.0"	46,464	26.5



LAS VEGAS, NM - 2019 PAVEMENT PRESENT STATUS AND RECOMMENDED WORK PROGRAMS

Appendix F Recommended Ten-Year Work Programs – By Street, Year and CE
January 14, 2020

Table F.5: Budget Recommended Rehabilitations - Achieve a Network Average PQI = 60 in 10 Years (Sorted by Street Name, Implementation Year and Cost Effectiveness)
All Paved Sections - City Maintained, 2020 to 2029, Min Exclusion: 1 yrs, Inflation Rate: 2%, Discount Rate: 1%, Include Super Sections: No, Include Committed Projects: No, Tolerance: 0%

Section #	Street	Limits	Functional Class	CL-Length (ft.)	Area (sq. yd.)	Implementation Year	Treatment	Cost (\$)	Cost Effectiveness
000000820	MILLS AVE	8TH ST-7TH ST	Arterial	489	4,241	2020	Edge Mill & Overlay 2.0"	73,574	22.1
000000790	MILLS AVE	CINDER RD-10TH ST	Arterial	247	1,785	2021	Edge Mill & Overlay 2.0"	31,595	26.3
000000830	MILLS AVE	7TH ST-6TH ST	Arterial	288	1,661	2023	Edge Mill & Overlay 2.0"	30,585	27.8
000002040	MONIA ST	DON FIDEL ST-CHAVEZ ST	Local	220	635	2025	Edge Mill & Overlay 1.5"	11,138	2.4
000002030	MONIA ST	SOUTH PACIFIC ST-DON FIDEL ST	Local	213	614	2029	Edge Mill & Overlay 1.5"	11,662	1.6
000003420	MONTEZUMA AVE	KAVANAUGH ST-TECOLOTE ST	Local	255	738	2023	Edge Mill & Overlay 1.5"	12,434	3.0
000001860	MONTEZUMA AVE	DON PEDRO CT-EL CRESTON CIR	Local	461	1,333	2026	Edge Mill & Overlay 1.5"	23,839	2.1
000003480	MONTEZUMA AVE	NATIONAL AVE-VALENCIA ST	Local	351	1,014	2026	Edge Mill & Overlay 1.5"	18,135	2.1
000003450	MONTEZUMA AVE	VALLEY ST-SOCORRO ST	Local	509	1,470	2026	Edge Mill & Overlay 1.5"	26,283	2.1
000004710	MONTEZUMA AVE	SAN MIGUEL ST-COLONIAS ST	Local	492	1,420	2026	Edge Mill & Overlay 1.5"	25,405	2.1
000003470	MONTEZUMA AVE	GRANT ST-NATIONAL AVE	Local	526	1,520	2027	Edge Mill & Overlay 1.5"	27,727	1.9
000001840	MONTEZUMA AVE	SABINO ST-PINON ST	Local	455	1,316	2027	Edge Mill & Overlay 1.5"	23,999	1.9
000004700	MONTEZUMA AVE	MORA ST-SAN MIGUEL ST	Local	236	681	2027	Edge Mill & Overlay 1.5"	12,427	1.9
000001850	MONTEZUMA AVE	PINON ST-DON PEDRO CT	Local	391	1,130	2028	Edge Mill & Overlay 1.5"	21,029	1.7
000003460	MONTEZUMA AVE	SOCORRO ST-GRANT ST	Local	290	836	2028	Edge Mill & Overlay 1.5"	15,562	1.7
000003500	MONTEZUMA AVE	SANTA ANA ST-RIO ARRIBA ST	Local	586	1,692	2029	Edge Mill & Overlay 1.5"	32,120	1.6
000003440	MONTEZUMA AVE	403 FT N OF TECOLOTE ST-VALLEY ST	Local	367	1,061	2029	Edge Mill & Overlay 1.5"	20,140	1.6
000003490	MONTEZUMA AVE	VALENCIA ST-SANTA ANA ST	Local	569	1,645	2029	Edge Mill & Overlay 1.5"	31,215	1.6
000004720	MONTEZUMA AVE	COLONIAS ST-PORTER	Local	497	1,436	2029	Edge Mill & Overlay 1.5"	27,257	1.6
000006841	MORA AVE	SULZBACHER AVE-BACA AVE	Local	787	1,136	2022	Edge Mill & Overlay 1.5"	18,777	5.8
000004550	MORA ST	HOT SPRINGS BLVD-CHURCH ST	Local	370	1,069	2027	Edge Mill & Overlay 1.5"	19,506	1.9
000004610	MORA ST	LOPEZ ST-ROMERO ST	Local	226	652	2028	Edge Mill & Overlay 1.5"	12,138	1.7
000004620	MORA ST	ROMERO ST-TAOS ST	Local	907	2,620	2028	Edge Mill & Overlay 1.5"	48,746	1.7
000004560	MORA ST	CHURCH ST-CHURCH ST & NEW MEXICO AVE	Local	69	200	2029	Edge Mill & Overlay 1.5"	3,800	1.6
000004590	MORA ST	TAOS ST-MONTEZUMA AVE	Local	362	1,045	2029	Edge Mill & Overlay 1.5"	19,838	1.6
000008400	MORELAND DR	CHRISTINE DR-MOUNTAIN VIEW DR	Local	763	2,205	2023	Edge Mill & Overlay 1.5"	37,168	3.0
000008390	MORELAND DR	END-CHRISTINE DR	Local	186	538	2024	Edge Mill & Overlay 1.5"	9,243	2.6
000004050	MORENO ST	MORRISON ST-NEW MEXICO AVE	Local	474	1,368	2023	Edge Mill & Overlay 1.5"	23,063	3.1
000004040	MORENO ST	SOUTH PACIFIC ST-MORRISON ST	Local	599	1,730	2024	Edge Mill & Overlay 1.5"	29,732	2.8
000004030	MORENO ST	S GONZALES ST-SOUTH PACIFIC ST	Local	494	1,428	2028	Edge Mill & Overlay 1.5"	26,565	1.7
000004290	MORRISON ST	VALENCIA ST-SANTA FE ST	Local	459	1,327	2028	Edge Mill & Overlay 1.5"	24,690	1.7
000008670	MOUNTAIN VIEW DR	LONGVIEW DR-LONGVIEW DR	Arterial	596	1,722	2020	Edge Mill & Overlay 2.0"	29,879	32.5
000008660	MOUNTAIN VIEW DR	EAST DR-LONGVIEW DR	Arterial	751	2,171	2020	Edge Mill & Overlay 2.0"	37,662	32.5
000008650	MOUNTAIN VIEW DR	N GRAND AVE-EAST DR	Arterial	755	2,180	2022	Full Reconstruction ART 3.0" HMA + 6" UTBC	158,463	6.8
000008680	MOUNTAIN VIEW DR	LONGVIEW DR-MORELAND DR	Arterial	1,728	4,993	2022	Full Reconstruction ART 3.0" HMA + 6" UTBC	362,870	6.8
000008690	MOUNTAIN VIEW DR	MORELAND DR-COLLINS DR	Arterial	363	1,049	2022	Full Reconstruction ART 3.0" HMA + 6" UTBC	76,219	6.8
000008700	MOUNTAIN VIEW DR	COLLINS DR-7TH ST	Arterial	793	2,292	2022	Full Reconstruction ART 3.0" HMA + 6" UTBC	166,587	6.8
000008440	MOUNTAIN VIEW DR	MOUNTAIN VIEW DR-END	Local	189	547	2024	Overlay 1.5"	9,133	2.6
000008230	MULBERRY LN	END-ROSE LN	Local	584	1,686	2022	Overlay 1.5"	27,056	3.4
000002950	N GONZALES ST	BRIDGE ST & PLAZA PKWY & S GONZALES ST-PLAZA	Local	240	347	2022	Edge Mill & Overlay 1.5"	5,735	5.9
000003250	N GONZALES ST	BERNALILLO ST-DELGADO ST	Local	282	816	2023	Edge Mill & Overlay 1.5"	13,745	3.1
000003260	N GONZALES ST	DELGADO ST-TAOS ST	Local	321	927	2023	Edge Mill & Overlay 1.5"	15,629	3.0
000003280	N GONZALES ST	DAVIS DR-SAN MIGUEL ST	Local	196	565	2023	Edge Mill & Overlay 1.5"	9,528	3.0
000003240	N GONZALES ST	AFFORDABLE AUTO CAR TURN-BERNALILLO ST	Local	343	992	2023	Edge Mill & Overlay 1.5"	16,719	3.0
000003270	N GONZALES ST	TAOS ST-DAVIS DR	Local	790	2,283	2025	Edge Mill & Overlay 1.5"	40,037	2.3
000003290	N GONZALES ST	SAN MIGUEL ST-MILLS AVE	Local	548	1,583	2025	Edge Mill & Overlay 1.5"	27,765	2.3
000003230	N GONZALES ST	VALENCIA ST-AFFORDABLE AUTO CAR TURN	Local	357	1,032	2028	Edge Mill & Overlay 1.5"	19,207	1.7
000003220	N GONZALES ST	PLAZA-VALENCIA ST	Local	158	456	2029	Edge Mill & Overlay 1.5"	8,657	1.6
000005830	NATIONAL AVE	5TH ST & W NATIONAL AVE-6TH ST	Collector	377	1,090	2021	Edge Mill & Overlay 2.0"	19,294	8.3
000005840	NATIONAL AVE	6TH ST-7TH ST	Collector	368	1,063	2021	Edge Mill & Overlay 2.0"	18,808	8.3
000005850	NATIONAL AVE	7TH ST-8TH ST	Collector	375	1,082	2021	Edge Mill & Overlay 2.0"	19,146	8.3
000005880	NATIONAL AVE	11TH ST-12TH ST	Collector	374	1,082	2021	Edge Mill & Overlay 2.0"	19,141	7.8
000005890	NATIONAL AVE	12TH ST-BRIDGE ST & PASEO DEL LAS ESCUELAS ST	Collector	373	1,077	2021	Edge Mill & Overlay 2.0"	19,060	7.2
000001630	NATIONAL AVE	RAILROAD AVE-N GRAND AVE & W NATIONAL AVE	Local	398	1,150	2025	Edge Mill & Overlay 1.5"	20,170	2.4
000005940	NATIONAL AVE	NEW MEXICO AVE-MONTEZUMA AVE	Local	443	1,279	2026	Edge Mill & Overlay 1.5"	22,869	2.1
000001620	NATIONAL AVE	RAIL CROSSING-RAILROAD AVE	Local	311	899	2027	Edge Mill & Overlay 1.5"	16,406	1.9



LAS VEGAS, NM - 2019 PAVEMENT PRESENT STATUS AND RECOMMENDED WORK PROGRAMS

Appendix F Recommended Ten-Year Work Programs – By Street, Year and CE
January 14, 2020

Table F.5: Budget Recommended Rehabilitations - Achieve a Network Average PQI = 60 in 10 Years (Sorted by Street Name, Implementation Year and Cost Effectiveness)
All Paved Sections - City Maintained, 2020 to 2029, Min Exclusion: 1 yrs, Inflation Rate: 2%, Discount Rate: 1%, Include Super Sections: No, Include Committed Projects: No, Tolerance: 0%

Section #	Street	Limits	Functional Class	CL-Length (ft.)	Area (sq. yd.)	Implementation Year	Treatment	Cost (\$)	Cost Effectiveness
000004750	NEW MEXICO AVE	COLONIAS ST-PORTER	Local	535	1,546	2027	Edge Mill & Overlay 1.5"	28,201	1.9
000004760	NEW MEXICO AVE	PORTER-END	Local	498	1,440	2028	Edge Mill & Overlay 1.5"	26,787	1.7
000007300	OLD NATIONAL RD	THRUPPS LN-ERB PL	Local	500	723	2021	Overlay 1.5"	11,370	7.4
000007340	OLD NATIONAL RD	SPERRY DR-HIGHLAND DR	Local	286	827	2023	Edge Mill & Overlay 1.5"	13,940	3.0
000007320	OLD NATIONAL RD	LEGION DR-JESSIE LEE LN	Local	949	2,741	2024	Edge Mill & Overlay 1.5"	47,123	2.7
000007360	OLD NATIONAL RD	ROYBAL DR-CUNNINGHAM RD	Local	371	1,070	2025	Edge Mill & Overlay 1.5"	18,768	2.4
000007330	OLD NATIONAL RD	JESSIE LEE LN-SPERRY DR	Local	597	1,726	2026	Edge Mill & Overlay 1.5"	30,866	2.1
000007350	OLD NATIONAL RD	HIGHLAND DR-ROYBAL DR	Local	549	1,586	2027	Edge Mill & Overlay 1.5"	28,927	1.9
000006660	PARK PL	BACA AVE-END	Local	941	2,718	2023	Edge Mill & Overlay 1.5"	45,810	3.1
000004010	PASEO DEL LAS ESCUELAS ST	SOCORRO ST-MORENO ST	Local	773	2,232	2028	Edge Mill & Overlay 1.5"	41,526	1.7
000001230	PECOS ST	557 FT N OF JACKSON ST-E LINCOLN ST	Local	567	1,639	2023	Edge Mill & Overlay 1.5"	27,625	3.0
000001220	PECOS ST	JACKSON ST-557 FT N OF JACKSON ST	Local	558	1,611	2024	Edge Mill & Overlay 1.5"	27,686	2.7
000001450	PECOS ST	COLUMBIA AVE-E WASHINGTON ST	Local	494	1,427	2024	Edge Mill & Overlay 1.5"	24,527	2.6
000001200	PECOS ST	PRINCE ST-E TILDEN AVE	Local	439	1,267	2025	Edge Mill & Overlay 1.5"	22,222	2.4
000001470	PECOS ST	E GARFIELD ST-LOGAN ST	Local	465	1,344	2025	Edge Mill & Overlay 1.5"	23,564	2.3
000001240	PECOS ST	E LINCOLN ST-UNIVERSITY ST	Local	505	1,458	2026	Edge Mill & Overlay 1.5"	26,072	2.1
000001460	PECOS ST	E WASHINGTON ST-E GARFIELD ST	Local	583	1,683	2026	Edge Mill & Overlay 1.5"	30,106	2.1
000001480	PECOS ST	LOGAN ST-CUSTER ST	Local	477	1,378	2026	Edge Mill & Overlay 1.5"	24,646	2.1
000001440	PECOS ST	NATIONAL AVE-COLUMBIA AVE	Local	583	1,685	2026	Edge Mill & Overlay 1.5"	30,138	2.1
000001190	PECOS ST	END-PRINCE ST	Local	819	2,367	2027	Edge Mill & Overlay 1.5"	43,183	1.9
000001210	PECOS ST	E TILDEN AVE-JACKSON ST	Local	452	1,305	2027	Edge Mill & Overlay 1.5"	23,815	1.9
000001500	PECOS ST	E BACA AVE-CDS	Local	174	502	2028	Edge Mill & Overlay 1.5"	9,347	1.7
000001490	PECOS ST	CUSTER ST-E BACA AVE	Local	487	1,408	2028	Edge Mill & Overlay 1.5"	26,195	1.7
000003320	PEREZ ST	S GONZALES ST & SOUTH PACIFIC ST-CHAVEZ ST	Local	486	1,404	2027	Edge Mill & Overlay 1.5"	25,607	1.9
000003330	PEREZ ST	CHAVEZ ST-UNION ST	Local	348	1,004	2029	Edge Mill & Overlay 1.5"	19,054	1.6
000003340	PEREZ ST	UNION ST-NEW MEXICO AVE	Local	276	798	2029	Edge Mill & Overlay 1.5"	15,140	1.6
000001980	PINON ST	CHAVEZ ST-UNION ST	Local	432	1,249	2020	Crack Seal	309	22.0
000001980	PINON ST	CHAVEZ ST-UNION ST	Local	432	1,249	2022	Crack Seal	322	22.3
000001970	PINON ST	DON FIDEL ST-CHAVEZ ST	Local	214	618	2023	Edge Mill & Overlay 1.5"	10,419	3.1
000001980	PINON ST	CHAVEZ ST-UNION ST	Local	432	1,249	2024	Crack Seal	335	22.6
000001990	PINON ST	UNION ST-NEW MEXICO AVE	Local	226	653	2024	Edge Mill & Overlay 1.5"	11,224	2.7
000001960	PINON ST	SOUTH PACIFIC ST-DON FIDEL ST	Local	220	635	2025	Edge Mill & Overlay 1.5"	11,128	2.4
000001980	PINON ST	CHAVEZ ST-UNION ST	Local	432	1,249	2026	Crack Seal	349	23.7
000002000	PINON ST	NEW MEXICO AVE-MONTEZUMA AVE	Local	468	1,351	2026	Edge Mill & Overlay 1.5"	24,171	2.1
000001980	PINON ST	CHAVEZ ST-UNION ST	Local	432	1,249	2028	Crack Seal	363	26.1
000002010	PINON ST	MONTEZUMA AVE-END	Local	297	857	2028	Edge Mill & Overlay 1.5"	15,955	1.7
000002970	PLAZA	HOT SPRINGS BLVD-NATIONAL AVE & PLAZA PKWY	Arterial	173	250	2020	Edge Mill & Overlay 2.0"	4,345	65.1
000002960	PLAZA	N GONZALES ST-HOT SPRINGS BLVD	Local	410	592	2022	Edge Mill & Overlay 1.5"	9,783	6.4
000002940	PLAZA PKWY	SOUTH PACIFIC ST-S GONZALES ST & N GONZALES ST & BRIDGE ST	Collector	457	661	2021	Edge Mill & Overlay 2.0"	11,690	16.6
000002980	PLAZA PKWY	PLAZA & NATIONAL AVE-SOUTH PACIFIC ST	Local	20	57	2027	Edge Mill & Overlay 1.5"	1,034	1.9
000004840	PORTER	HOT SPRINGS BLVD-CHURCH ST	Local	317	916	2028	Edge Mill & Overlay 1.5"	17,040	1.7
000004870	PORTER	MONTEZUMA AVE-LOPEZ ST	Local	215	622	2029	Edge Mill & Overlay 1.5"	11,805	1.6
000006920	POWER POINT WAY	CINDER RD-END	Local	8	23	2021	Crack Seal	6	11.4
000006920	POWER POINT WAY	CINDER RD-END	Local	8	23	2023	Crack Seal	6	11.3
000006920	POWER POINT WAY	CINDER RD-END	Local	8	23	2025	Crack Seal	6	11.1
000006920	POWER POINT WAY	CINDER RD-END	Local	8	23	2027	Crack Seal	7	9.4
000001750	PRINCE ST	N GRAND AVE-10TH ST	Collector	498	1,438	2021	Edge Mill & Overlay 2.0"	25,454	7.4
000001740	PRINCE ST	RAILROAD AVE-N GRAND AVE	Collector	501	1,447	2021	Edge Mill & Overlay 2.0"	25,604	7.4
000001760	PRINCE ST	10TH ST-INDEPENDENCE AVE & RIVER RD	Collector	590	1,705	2021	Edge Mill & Overlay 2.0"	30,174	7.1
000001150	PRINCE ST	COMMERCE ST-PECOS ST	Local	383	1,107	2025	Edge Mill & Overlay 1.5"	19,407	2.4
000001350	RAILROAD AVE	E DOUGLAS ST-UNDERPASS	Local	493	1,425	2022	Edge Mill & Overlay 1.5"	23,538	3.5
000001340	RAILROAD AVE	E LINCOLN AVE-E DOUGLAS ST	Local	526	1,518	2022	Edge Mill & Overlay 1.5"	25,089	3.5
000001320	RAILROAD AVE	E TILDEN AVE-JACKSON ST	Local	468	1,351	2022	Edge Mill & Overlay 1.5"	22,315	3.4
000001330	RAILROAD AVE	JACKSON ST-E LINCOLN AVE	Local	547	1,579	2023	Edge Mill & Overlay 1.5"	26,617	3.0
000001370	RAILROAD AVE	NATIONAL AVE-COLUMBIA AVE	Local	582	1,681	2023	Edge Mill & Overlay 1.5"	28,331	3.0
000001380	RAILROAD AVE	COLUMBIA AVE-E WASHINGTON AVE	Local	481	1,390	2023	Edge Mill & Overlay 1.5"	23,419	3.0



LAS VEGAS, NM - 2019 PAVEMENT PRESENT STATUS AND RECOMMENDED WORK PROGRAMS

Appendix F Recommended Ten-Year Work Programs – By Street, Year and CE
January 14, 2020

Table F.5: Budget Recommended Rehabilitations - Achieve a Network Average PQI = 60 in 10 Years (Sorted by Street Name, Implementation Year and Cost Effectiveness)
All Paved Sections - City Maintained, 2020 to 2029, Min Exclusion: 1 yrs, Inflation Rate: 2%, Discount Rate: 1%, Include Super Sections: No, Include Committed Projects: No, Tolerance: 0%

Section #	Street	Limits	Functional Class	CL-Length (ft.)	Area (sq. yd.)	Implementation Year	Treatment	Cost (\$)	Cost Effectiveness
0000001360	RAILROAD AVE	UNDERPASS-NATIONAL AVE	Local	517	1,492	2024	Edge Mill & Overlay 1.5"	25,650	2.7
0000001310	RAILROAD AVE	PRINCE ST-E TILDEN AVE	Local	436	1,258	2026	Edge Mill & Overlay 1.5"	22,501	2.1
0000007740	RAYBUN ST	WILLIAMS DR-DORA CELESTE DR	Local	619	1,788	2026	Edge Mill & Overlay 1.5"	31,982	2.1
0000007840	RAYBUN ST	ROSE DR-KAY LYNN DR	Local	273	789	2027	Edge Mill & Overlay 1.5"	14,394	1.9
0000007830	RAYBUN ST	DORA CELESTE DR-ROSE DR	Local	256	738	2029	Edge Mill & Overlay 1.5"	14,015	1.6
0000006170	RAYNOLDS AVE	5TH ST-6TH ST	Local	377	1,090	2022	Edge Mill & Overlay 1.5"	18,014	3.6
0000006160	RAYNOLDS AVE	4TH ST-5TH ST	Local	371	1,071	2022	Edge Mill & Overlay 1.5"	17,691	3.5
0000006190	RAYNOLDS AVE	7TH ST-8TH ST	Local	383	1,108	2022	Edge Mill & Overlay 1.5"	18,300	3.4
0000006200	RAYNOLDS AVE	8TH ST-9TH ST	Local	364	1,050	2023	Edge Mill & Overlay 1.5"	17,704	3.1
0000006220	RAYNOLDS AVE	10TH ST-CINDER RD	Local	197	570	2023	Overlay 1.5"	9,332	3.0
0000006180	RAYNOLDS AVE	6TH ST-7TH ST	Local	382	1,103	2024	Edge Mill & Overlay 1.5"	18,955	2.8
0000006210	RAYNOLDS AVE	9TH ST-10TH ST	Local	401	1,159	2024	Edge Mill & Overlay 1.5"	19,920	2.8
0000002100	RINCON ST	NEW MEXICO AVE-END	Local	229	662	2023	Overlay 1.5"	10,833	3.1
0000002080	RINCON ST	CHAVEZ ST-UNION ST	Local	427	1,234	2024	Edge Mill & Overlay 1.5"	21,221	2.6
0000002070	RINCON ST	DON FIDEL ST-CHAVEZ ST	Local	215	622	2026	Edge Mill & Overlay 1.5"	11,124	2.1
0000002090	RINCON ST	UNION ST-NEW MEXICO AVE	Local	241	697	2027	Edge Mill & Overlay 1.5"	12,721	1.9
0000002060	RINCON ST	SOUTH PACIFIC ST-DON FIDEL ST	Local	224	647	2029	Edge Mill & Overlay 1.5"	12,276	1.6
0000004270	RIO ARRIBA ST	LOPEZ ST-ROMERO ST	Local	222	642	2023	Edge Mill & Overlay 1.5"	10,827	3.0
0000004260	RIO ARRIBA ST	MONTEZUMA AVE-LOPEZ ST	Local	266	768	2025	Edge Mill & Overlay 1.5"	13,459	2.4
0000004280	RIO ARRIBA ST	ROMERO ST-END	Local	155	448	2025	Overlay 1.5"	7,634	2.4
0000008600	RITA DR	WEST DR-EAST DR	Local	358	1,033	2024	Edge Mill & Overlay 1.5"	17,764	2.6
0000003640	ROMERO ST	VALLEY ST-SOCORRO ST	Local	504	1,455	2022	Edge Mill & Overlay 1.5"	24,034	3.4
0000003630	ROMERO ST	338 FT N OF TECOLOTE ST-VALLEY ST	Local	432	1,249	2024	Edge Mill & Overlay 1.5"	21,473	2.7
0000003650	ROMERO ST	SOCORRO ST-GRANT ST	Local	294	848	2024	Edge Mill & Overlay 1.5"	14,581	2.7
0000003620	ROMERO ST	TECOLOTE ST-338 FT N OF TECOLOTE ST	Local	338	977	2025	Edge Mill & Overlay 1.5"	17,131	2.4
0000003610	ROMERO ST	KAVANAUGH ST-TECOLOTE ST	Local	258	746	2027	Edge Mill & Overlay 1.5"	13,613	1.9
0000004890	ROMERO ST	PORTER-LOUDON DR	Local	491	1,420	2027	Edge Mill & Overlay 1.5"	25,897	1.9
0000003680	ROMERO ST	VALENCIA ST-SANTA ANA ST	Local	558	1,613	2028	Edge Mill & Overlay 1.5"	30,006	1.7
0000003690	ROMERO ST	SANTA ANA ST-RIO ARRIBA ST	Local	506	1,462	2029	Edge Mill & Overlay 1.5"	27,755	1.6
0000007860	ROSE DR	RAYBUN ST-NORTH RD	Local	456	1,318	2027	Edge Mill & Overlay 1.5"	24,042	1.9
0000008220	ROSE LN	7TH ST-WILLOW DR	Local	802	2,316	2023	Overlay 1.5"	37,910	3.0
0000005700	ROSENWALD AVE	11TH ST-12TH ST	Local	382	1,104	2025	Edge Mill & Overlay 1.5"	19,360	2.4
0000005710	ROSENWALD AVE	12TH ST-END	Local	336	971	2028	Edge Mill & Overlay 1.5"	18,062	1.7
0000003300	S GONZALES ST	N GONZALES ST & BRIDGE ST & PLAZA PKWY-MORENO ST	Local	197	285	2022	Edge Mill & Overlay 1.5"	4,709	5.6
0000003310	S GONZALES ST	MORENO ST-SOUTH PACIFIC ST & PEREZ ST	Local	1,717	2,480	2022	Edge Mill & Overlay 1.5"	40,977	5.4
0000000350	S GRAND AVE	RAMP-RAMP	Local	1,021	2,949	2022	Overlay 1.5"	47,318	4.0
0000000360	S GRAND AVE	RAMP-ACCESS RD	Local	350	1,012	2022	Edge Mill & Overlay 1.5"	16,725	3.5
0000000340	S GRAND AVE	TOPAZ LN & ELUCERO DR-RAMP	Local	241	697	2026	Edge Mill & Overlay 1.5"	12,458	2.1
0000001830	SABINO ST	NEW MEXICO AVE-MONTEZUMA AVE	Local	480	1,386	2027	Edge Mill & Overlay 1.5"	25,286	1.9
0000001810	SABINO ST	CHAVEZ ST-UNION ST	Local	412	1,191	2028	Edge Mill & Overlay 1.5"	22,158	1.7
0000008380	SAGEBRUSH ST	LEGION DR-CDS	Local	506	1,462	2024	Edge Mill & Overlay 1.5"	25,138	2.7
0000004380	SALAZAR ST	SANTA ANA ST-END	Local	188	542	2023	Overlay 1.5"	8,865	3.0
0000003740	SALAZAR ST	GRANT ST-NATIONAL AVE	Local	547	1,581	2024	Overlay 1.5"	26,398	2.7
0000003720	SALAZAR ST	VALLEY ST-SOCORRO ST	Local	511	1,475	2028	Edge Mill & Overlay 1.5"	27,442	1.7
0000003710	SALAZAR ST	TECOLOTE ST-VALLEY ST	Local	759	2,192	2029	Edge Mill & Overlay 1.5"	41,595	1.6
0000005660	SAN FRANCISCO AVE	12TH ST-END	Local	300	865	2024	Edge Mill & Overlay 1.5"	14,874	2.7
0000004930	SAN MIGUEL ST	N GONZALES ST-HOT SPRINGS BLVD	Local	626	1,810	2029	Edge Mill & Overlay 1.5"	34,345	1.6
0000008820	SANDOVAL ST	CHOLLA ST-YUCCA ST	Local	340	983	2026	Edge Mill & Overlay 1.5"	17,577	2.1
0000008810	SANDOVAL ST	175 FT NE OF CHOLLA ST-CHOLLA ST	Local	175	506	2029	Edge Mill & Overlay 1.5"	9,595	1.6
0000004420	SANTA ANA ST	HOT SPRINGS BLVD-CHURCH ST	Local	570	823	2022	Edge Mill & Overlay 1.5"	13,598	5.1
0000004330	SANTA ANA ST	ARMIJO ST-MONTEZUMA AVE	Local	208	602	2024	Edge Mill & Overlay 1.5"	10,349	2.7
0000004320	SANTA ANA ST	NEW MEXICO AVE-ARMIJO ST	Local	220	635	2028	Edge Mill & Overlay 1.5"	11,816	1.7
0000004410	SANTA FE ST	MORRISON ST-NEW MEXICO AVE	Local	298	431	2022	Edge Mill & Overlay 1.5"	7,121	5.7
0000004390	SANTA FE ST	HOT SPRINGS BLVD-CHURCH ST	Local	547	790	2022	Edge Mill & Overlay 1.5"	13,061	5.4
0000004400	SANTA FE ST	CHURCH ST-MORRISON ST	Local	275	397	2022	Edge Mill & Overlay 1.5"	6,552	5.4
0000002300	SAPELLO ST	CHAVEZ ST-UNION ST	Local	436	1,260	2022	Edge Mill & Overlay 1.5"	20,812	3.5



LAS VEGAS, NM - 2019 PAVEMENT PRESENT STATUS AND RECOMMENDED WORK PROGRAMS

Appendix F Recommended Ten-Year Work Programs – By Street, Year and CE
January 14, 2020

Table F.5: Budget Recommended Rehabilitations - Achieve a Network Average PQI = 60 in 10 Years (Sorted by Street Name, Implementation Year and Cost Effectiveness)
All Paved Sections - City Maintained, 2020 to 2029, Min Exclusion: 1 yrs, Inflation Rate: 2%, Discount Rate: 1%, Include Super Sections: No, Include Committed Projects: No, Tolerance: 0%

Section #	Street	Limits	Functional Class	CL-Length (ft.)	Area (sq. yd.)	Implementation Year	Treatment	Cost (\$)	Cost Effectiveness
0000002290	SAPELLO ST	DON FIDEL ST-CHAVEZ ST	Local	213	616	2022	Edge Mill & Overlay 1.5"	10,173	3.5
0000002310	SAPELLO ST	UNION ST-NEW MEXICO AVE	Local	238	688	2023	Edge Mill & Overlay 1.5"	11,597	3.1
0000002280	SAPELLO ST	SOUTH PACIFIC ST-DON FIDEL ST	Local	237	685	2025	Edge Mill & Overlay 1.5"	12,011	2.3
0000002120	SILVA AVE	END-DOLORES ST	Local	151	435	2025	Edge Mill & Overlay 1.5"	7,629	2.5
0000002130	SILVA AVE	DOLORES ST-MCRAE ST	Local	520	1,502	2026	Edge Mill & Overlay 1.5"	26,861	2.2
0000003870	SOCORRO ST	LOPEZ ST-ROMERO ST	Local	218	630	2024	Edge Mill & Overlay 1.5"	10,832	2.7
0000003860	SOCORRO ST	MONTEZUMA AVE-LOPEZ ST	Local	230	665	2024	Edge Mill & Overlay 1.5"	11,437	2.7
0000003840	SOCORRO ST	CHAVEZ ST-NEW MEXICO AVE	Local	936	2,703	2025	Edge Mill & Overlay 1.5"	47,403	2.4
0000003850	SOCORRO ST	NEW MEXICO AVE-MONTEZUMA AVE	Local	450	1,300	2025	Edge Mill & Overlay 1.5"	22,800	2.3
0000003880	SOCORRO ST	ROMERO ST-SALAZAR ST	Local	447	1,292	2027	Edge Mill & Overlay 1.5"	23,578	1.9
0000003890	SOCORRO ST	SALAZAR ST-KEEN ST	Local	431	1,245	2029	Edge Mill & Overlay 1.5"	23,638	1.6
0000002890	SOUTH PACIFIC ST	PEREZ ST & S GONZALES ST-VALLEY ST	Arterial	403	1,163	2020	Crack Seal	288	134.4
0000002860	SOUTH PACIFIC ST	SAPELLO ST-INDEPENDENCE AVE	Arterial	160	463	2020	Edge Mill & Overlay 2.0"	8,035	32.6
0000002910	SOUTH PACIFIC ST	SOCORRO ST-GRANT ST	Arterial	294	850	2020	Edge Mill & Overlay 2.0"	14,752	32.6
0000002920	SOUTH PACIFIC ST	GRANT ST-MORENO ST	Arterial	357	1,030	2020	Edge Mill & Overlay 2.0"	17,878	32.5
0000002830	SOUTH PACIFIC ST	RINCON ST-ALAMO ST	Arterial	439	1,268	2020	Edge Mill & Overlay 2.0"	22,004	32.5
0000002840	SOUTH PACIFIC ST	ALAMO ST-BERNAL ST	Arterial	459	1,327	2020	Edge Mill & Overlay 2.0"	23,026	32.5
0000002800	SOUTH PACIFIC ST	SABINO ST-PINON ST	Arterial	490	1,416	2020	Edge Mill & Overlay 2.0"	24,576	32.5
0000002810	SOUTH PACIFIC ST	PINON ST-MONIA ST	Arterial	453	1,310	2020	Edge Mill & Overlay 2.0"	22,721	32.5
0000002820	SOUTH PACIFIC ST	MONIA ST-RINCON ST	Arterial	486	1,405	2020	Edge Mill & Overlay 2.0"	24,375	32.5
0000002850	SOUTH PACIFIC ST	BERNAL ST-SAPELLO ST	Arterial	516	1,491	2020	Edge Mill & Overlay 2.0"	25,869	32.5
0000002880	SOUTH PACIFIC ST	TECOLOTE ST-PEREZ ST & S GONZALES ST	Arterial	371	1,071	2020	Edge Mill & Overlay 2.0"	18,576	32.5
0000002900	SOUTH PACIFIC ST	VALLEY ST-SOCORRO ST	Arterial	541	1,562	2020	Edge Mill & Overlay 2.0"	27,107	31.1
0000002870	SOUTH PACIFIC ST	INDEPENDENCE AVE-TECOLOTE ST	Arterial	286	826	2020	Edge Mill & Overlay 2.0"	14,329	30.7
0000002930	SOUTH PACIFIC ST	MORENO ST-PLAZA PKWY	Arterial	254	733	2020	Edge Mill & Overlay 2.0"	12,722	27.8
0000002790	SOUTH PACIFIC ST	S GRAND AVE-SABINO ST	Arterial	148	428	2020	Edge Mill & Overlay 2.0"	7,418	26.6
0000002890	SOUTH PACIFIC ST	PEREZ ST & S GONZALES ST-VALLEY ST	Arterial	403	1,163	2022	Crack Seal	300	133.2
0000002890	SOUTH PACIFIC ST	PEREZ ST & S GONZALES ST-VALLEY ST	Arterial	403	1,163	2024	Crack Seal	312	133.5
0000002890	SOUTH PACIFIC ST	PEREZ ST & S GONZALES ST-VALLEY ST	Arterial	403	1,163	2026	Crack Seal	325	133.6
0000007700	SPERRY DR	8TH ST-OLD NATIONAL RD	Local	936	2,704	2025	Edge Mill & Overlay 1.5"	47,419	2.3
0000005690	SULZBACHER AVE	12TH ST-END	Local	341	986	2025	Edge Mill & Overlay 1.5"	17,293	2.4
0000005670	SULZBACHER AVE	MORA AVE-11TH ST	Local	368	1,064	2026	Edge Mill & Overlay 1.5"	19,024	2.1
0000005680	SULZBACHER AVE	11TH ST-12TH ST	Local	381	1,099	2028	Edge Mill & Overlay 1.5"	20,454	1.8
0000008490	SUN DR	END-VEGAS DR	Local	1,152	3,328	2028	Edge Mill & Overlay 1.5"	61,926	1.7
0000004980	TAOS ST	N GONZALES ST-HOT SPRINGS BLVD	Local	545	1,574	2026	Edge Mill & Overlay 1.5"	28,143	2.1
0000005000	TAOS ST	FLORESTA ST-CHURCH ST	Local	214	619	2027	Edge Mill & Overlay 1.5"	11,298	1.9
0000004970	TAOS ST	ENCINO ST-N GONZALES ST	Local	642	1,854	2029	Edge Mill & Overlay 1.5"	35,180	1.6
0000004650	TAOS ST	LOPEZ ST-ROMERO ST	Local	256	738	2029	Edge Mill & Overlay 1.5"	14,009	1.6
0000005010	TAOS ST	CHURCH ST-CHURCH ST	Local	88	255	2029	Edge Mill & Overlay 1.5"	4,842	1.6
0000002460	TECOLOTE ST	MONTEZUMA AVE-LOPEZ ST	Local	220	636	2022	Edge Mill & Overlay 1.5"	10,510	3.7
0000002470	TECOLOTE ST	LOPEZ ST-ROMERO ST	Local	228	659	2022	Edge Mill & Overlay 1.5"	10,892	3.6
0000002480	TECOLOTE ST	ROMERO ST-SALAZAR ST	Local	446	1,287	2022	Edge Mill & Overlay 1.5"	21,265	3.4
0000002450	TECOLOTE ST	NEW MEXICO AVE-MONTEZUMA AVE	Local	454	1,311	2023	Edge Mill & Overlay 1.5"	22,089	3.1
0000002500	TECOLOTE ST	KEEN ST-HIGGINS ST	Local	424	1,224	2027	Edge Mill & Overlay 1.5"	22,335	1.9
0000002490	TECOLOTE ST	SALAZAR ST-KEEN ST	Local	449	1,296	2027	Edge Mill & Overlay 1.5"	23,643	1.9
0000002430	TECOLOTE ST	CHAVEZ ST-UNION ST	Local	471	1,360	2029	Edge Mill & Overlay 1.5"	25,819	1.6
0000007560	TERRACE DR	END-KIERIG ST	Local	331	957	2027	Edge Mill & Overlay 1.5"	17,464	1.9
0000007290	THRUPPS LN	8TH ST-OLD NATIONAL RD	Local	581	839	2022	Overlay 1.5"	13,464	5.9
0000005420	TILDEN AVE	11TH ST-END	Local	188	542	2025	Overlay 1.5"	9,223	2.4
0000005400	TILDEN AVE	9TH ST-10TH ST	Local	524	1,513	2026	Edge Mill & Overlay 1.5"	27,058	2.1
0000005410	TILDEN AVE	10TH ST-11TH ST	Local	379	1,095	2027	Edge Mill & Overlay 1.5"	19,984	1.9
0000005390	TILDEN AVE	8TH ST-9TH ST	Local	219	633	2027	Edge Mill & Overlay 1.5"	11,542	1.9
0000000300	TOPAZ LN	267 FT S OF FRONTAGE RD 2137-ELUCERO DR & S GRAND AVE	Local	267	772	2022	Overlay 1.5"	12,382	4.0
0000008190	TRAILER COURT ACCESS	WEST END-EAST END	Local	818	2,363	2023	Overlay 1.5"	38,681	3.0
0000002730	UNION ST	MONIA ST-RINCON ST	Local	481	695	2022	Edge Mill & Overlay 1.5"	11,482	5.9
0000002720	UNION ST	PINON ST-MONIA ST	Local	462	668	2022	Edge Mill & Overlay 1.5"	11,036	5.7



LAS VEGAS, NM - 2019 PAVEMENT PRESENT STATUS AND RECOMMENDED WORK PROGRAMS

Appendix F Recommended Ten-Year Work Programs – By Street, Year and CE
January 14, 2020

Table F.5: Budget Recommended Rehabilitations - Achieve a Network Average PQI = 60 in 10 Years (Sorted by Street Name, Implementation Year and Cost Effectiveness)
All Paved Sections - City Maintained, 2020 to 2029, Min Exclusion: 1 yrs, Inflation Rate: 2%, Discount Rate: 1%, Include Super Sections: No, Include Committed Projects: No, Tolerance: 0%

Section #	Street	Limits	Functional Class	CL-Length (ft.)	Area (sq. yd.)	Implementation Year	Treatment	Cost (\$)	Cost Effectiveness
0000002710	UNION ST	SABINO ST-PINON ST	Local	458	661	2022	Edge Mill & Overlay 1.5"	10,924	5.7
0000002740	UNION ST	RINCON ST-ALAMO ST	Local	440	1,271	2023	Edge Mill & Overlay 1.5"	21,413	3.2
0000002750	UNION ST	ALAMO ST-BERNAL ST	Local	454	1,312	2023	Edge Mill & Overlay 1.5"	22,104	3.0
0000002780	UNION ST	TECOLOTE ST-PEREZ ST	Local	286	827	2024	Overlay 1.5"	13,798	2.7
0000002760	UNION ST	BERNAL ST-SAPELLO ST	Local	519	1,498	2025	Edge Mill & Overlay 1.5"	26,265	2.4
0000002700	UNION ST	NEW MEXICO AVE-SABINO ST	Local	786	2,270	2029	Edge Mill & Overlay 1.5"	43,080	1.6
0000005760	UNIVERSITY AVE	DIAMOND ST-8TH ST	Local	200	576	2022	Edge Mill & Overlay 1.5"	9,523	3.6
0000005780	UNIVERSITY AVE	7TH ST-6TH ST	Local	382	1,102	2027	Edge Mill & Overlay 1.5"	20,112	1.9
0000004150	VALENCIA ST	ARMIJO ST-MONTEZUMA AVE	Local	221	637	2025	Edge Mill & Overlay 1.5"	11,175	2.4
0000004110	VALENCIA ST	CHURCH ST-MORRISON ST	Local	239	690	2025	Edge Mill & Overlay 1.5"	12,097	2.4
0000004160	VALENCIA ST	MONTEZUMA AVE-LOPEZ ST	Local	238	688	2026	Edge Mill & Overlay 1.5"	12,313	2.1
0000004170	VALENCIA ST	LOPEZ ST-ROMERO ST	Local	219	632	2026	Edge Mill & Overlay 1.5"	11,309	2.1
0000004080	VALENCIA ST	BRIDGE ST-N GONZALES ST	Local	1,123	3,243	2026	Edge Mill & Overlay 1.5"	57,997	2.1
0000004130	VALENCIA ST	MORRISON ST-NEW MEXICO AVE	Local	292	843	2027	Edge Mill & Overlay 1.5"	15,373	1.9
0000004140	VALENCIA ST	NEW MEXICO AVE-ARMIJO ST	Local	216	624	2028	Edge Mill & Overlay 1.5"	11,611	1.7
0000004120	VALENCIA ST	MORRISON ST-MORRISON ST	Local	180	519	2029	Edge Mill & Overlay 1.5"	9,848	1.6
0000004090	VALENCIA ST	N GONZALES ST-HOT SPRINGS BLVD	Local	418	1,207	2029	Edge Mill & Overlay 1.5"	22,913	1.6
0000003780	VALLEY ST	NEW MEXICO AVE-MONTEZUMA AVE	Local	454	1,312	2022	Edge Mill & Overlay 1.5"	21,680	3.5
0000003810	VALLEY ST	ROMERO ST-SALAZAR ST	Local	450	1,301	2022	Edge Mill & Overlay 1.5"	21,498	3.4
0000003800	VALLEY ST	LOPEZ ST-ROMERO ST	Local	222	640	2024	Edge Mill & Overlay 1.5"	11,010	2.6
0000003790	VALLEY ST	MONTEZUMA AVE-LOPEZ ST	Local	222	640	2026	Edge Mill & Overlay 1.5"	11,450	2.1
0000005820	W NATIONAL AVE	4TH ST-NATIONAL AVE & 5TH ST	Collector	387	1,119	2021	Edge Mill & Overlay 2.0"	19,805	8.4
0000005810	W NATIONAL AVE	N GRAND AVE & NATIONAL AVE-4TH ST	Collector	245	707	2022	Edge Mill & Overlay 2.0"	12,760	6.7
0000006530	WASHINGTON AVE	2ND ST-3RD ST	Local	371	1,072	2025	Edge Mill & Overlay 1.5"	18,793	2.4
0000006540	WASHINGTON AVE	3RD ST-4TH ST	Local	375	1,082	2025	Edge Mill & Overlay 1.5"	18,976	2.3
0000006560	WASHINGTON AVE	5TH ST-6TH ST	Local	377	1,090	2027	Edge Mill & Overlay 1.5"	19,889	1.9
0000006570	WASHINGTON AVE	6TH ST-7TH ST	Local	381	1,099	2029	Edge Mill & Overlay 1.5"	20,863	1.6
0000008570	WEST DR	ETHEL DR-HELEN DR	Local	259	747	2027	Edge Mill & Overlay 1.5"	13,623	1.9
0000008560	WEST DR	BERNICE DR-ETHEL DR	Local	273	788	2028	Edge Mill & Overlay 1.5"	14,655	1.7
0000007720	WILLIAMS DR	JOHN ST-8TH ST	Collector	1,437	4,150	2021	Overlay 2.0"	71,499	8.5
0000008720	YUCCA ST	LEGION DR-SANDOVAL ST	Local	510	1,473	2028	Edge Mill & Overlay 1.5"	27,415	1.7



APPENDIX G
2019 PAVEMENT PERFORMANCE
SECTIONAL SUMMARY



LAS VEGAS, NM - 2019 PAVEMENT PRESENT STATUS AND RECOMMENDED WORK PROGRAMS

Appendix G 2019 Pavement Performance Sectional Summary
January 14, 2020

Table G.1: 2019 Pavement Performance Summary of All Paved Sections - City Maintained

Section #	Street	From	To	CL Length (ft)	Area (yd^2)	Functional Class	PaveType	2019 PQI	2019 RCI	2019 SDI
0000005170	10TH ST	PRINCE ST	GALLINAS ST	323	933	Local	Flexible	32.0	44.3	38.4
0000005180	10TH ST	GALLINAS ST	TILDEN AVE	329	952	Local	Flexible	20.1	60.1	22.7
0000005190	10TH ST	TILDEN AVE	JACKSON ST	417	1203	Local	Flexible	43.5	66.2	48.0
0000005200	10TH ST	JACKSON ST	LINCOLN AVE	425	1227	Local	Flexible	41.4	56.1	47.3
0000005210	10TH ST	LINCOLN AVE	DOUGLAS ST	396	1143	Local	Flexible	43.0	53.1	49.8
0000006230	10TH ST	RAYNOLDS AVE	MILLS AVE	490	1414	Local	Flexible	3.9	28.6	5.1
0000005460	11TH ST	TILDEN AVE	JACKSON ST	424	1225	Local	Flexible	52.1	65.0	57.7
0000005470	11TH ST	JACKSON ST	LINCOLN AVE	424	1223	Local	Flexible	33.8	49.3	39.7
0000005480	11TH ST	LINCOLN AVE	DOUGLAS ST	393	1134	Local	Flexible	0.0	24.0	0.0
0000005490	11TH ST	DOUGLAS ST	DIAMOND ST	207	598	Local	Flexible	8.2	19.1	11.4
0000006790	11TH ST	BACA AVE	SAN FRANCISCO AVE	394	569	Local	Flexible	76.0	48.1	89.8
0000006800	11TH ST	SAN FRANCISCO AVE	SULZBACHER AVE	323	467	Local	Flexible	25.9	33.5	32.8
0000006810	11TH ST	SULZBACHER AVE	ROSENWALD AVE	317	457	Local	Flexible	16.3	35.7	20.4
0000005570	12TH ST	JACKSON ST	LINCOLN AVE	393	1134	Local	Flexible	33.7	52.4	39.1
0000005580	12TH ST	LINCOLN AVE	DOUGLAS ST	413	1192	Local	Flexible	36.3	66.6	40.0
0000005590	12TH ST	DOUGLAS ST	DIAMOND ST	218	629	Local	Flexible	53.9	58.2	61.1
0000005600	12TH ST	DIAMOND ST	NATIONAL AVE	417	1204	Local	Flexible	15.1	40.9	18.4
0000005610	12TH ST	NATIONAL AVE	COLUMBIA AVE	369	1065	Local	Flexible	24.6	46.2	29.3
0000005620	12TH ST	COLUMBIA AVE	ROSENWALD AVE	334	966	Local	Flexible	27.0	42.8	32.6
0000005630	12TH ST	ROSENWALD AVE	SULZBACHER AVE	314	906	Local	Flexible	13.5	53.9	15.6
0000005640	12TH ST	SULZBACHER AVE	SAN FRANCISCO AVE	317	917	Local	Flexible	40.8	58.2	46.3
0000006640	1ST ST	N GRAND AVE	BACA AVE	634	1832	Local	Flexible	0.0	42.9	0.0
0000006650	1ST ST	BACA AVE	MILLS AVE	1,447	4179	Local	Flexible	0.0	35.7	0.0
0000006610	2ND ST	N GRAND AVE	WASHINGTON AVE	291	420	Local	Flexible	0.0	35.8	0.0
0000006620	2ND ST	WASHINGTON AVE	BACA AVE	831	2400	Local	Flexible	13.7	53.2	15.8
0000006630	2ND ST	BACA AVE	MILLS AVE	1,624	4691	Local	Flexible	27.5	47.1	32.6
0000006370	3RD ST	N GRAND AVE	COLUMBIA AVE	274	395	Local	Flexible	17.0	37.3	21.1
0000006380	3RD ST	COLUMBIA AVE	WASHINGTON AVE	436	1260	Local	Flexible	12.3	56.1	14.1
0000006390	3RD ST	WASHINGTON AVE	BACA AVE	829	2395	Local	Flexible	11.3	51.5	13.2
0000006400	3RD ST	BACA AVE	END	569	1644	Local	Flexible	0.0	19.4	0.0
0000006290	4TH ST	FRIEDMAN AVE	RAYNOLDS AVE	478	691	Local	Flexible	36.6	44.1	44.0
0000006300	4TH ST	RAYNOLDS AVE	END	475	1371	Local	Flexible	36.8	62.3	41.1
0000006310	4TH ST	N GRAND AVE	W NATIONAL AVE	271	391	Local	Flexible	21.2	35.0	26.6
0000006320	4TH ST	W NATIONAL AVE	COLUMBIA AVE	439	1269	Local	Flexible	8.4	45.1	10.1
0000006330	4TH ST	COLUMBIA AVE	WASHINGTON AVE	417	1205	Local	Flexible	1.4	34.3	1.8
0000006340	4TH ST	WASHINGTON AVE	BACA AVE	834	2410	Local	Flexible	10.0	49.4	11.8
0000006350	4TH ST	BACA AVE	BUS BARN TURN	333	963	Local	Flexible	0.0	27.7	0.0
0000006360	4TH ST	BUS BARN TURN	END	515	1489	Local	Flexible	0.0	34.9	0.0
0000006080	5TH ST	N GRAND AVE	UNIVERSITY AVE	285	411	Local	Flexible	12.9	49.5	15.2



LAS VEGAS, NM - 2019 PAVEMENT PRESENT STATUS AND RECOMMENDED WORK PROGRAMS

Appendix G 2019 Pavement Performance Sectional Summary
January 14, 2020

Table G.1: 2019 Pavement Performance Summary of All Paved Sections - City Maintained

Section #	Street	From	To	CL Length (ft)	Area (yd^2)	Functional Class	PaveType	2019 PQI	2019 RCI	2019 SDI
000006090	5TH ST	UNIVERSITY AVE	W NATIONAL AVE & NATIONAL AVE	446	1288	Local	Flexible	4.1	58.4	4.6
000006100	5TH ST	W NATIONAL AVE & NATIONAL AVE	COLUMBIA AVE	429	1240	Local	Flexible	1.6	51.3	1.9
000006110	5TH ST	COLUMBIA AVE	WASHINGTON AVE	431	1245	Local	Flexible	10.0	51.3	11.6
000006120	5TH ST	WASHINGTON AVE	BACA AVE	837	2418	Local	Flexible	14.2	41.4	17.3
000006130	5TH ST	BACA AVE	FRIEDMAN AVE	882	1274	Local	Flexible	9.9	41.3	12.1
000006140	5TH ST	FRIEDMAN AVE	RAYNOLDS AVE	487	1406	Local	Flexible	7.0	49.7	8.2
000006150	5TH ST	RAYNOLDS AVE	END	256	739	Local	Flexible	4.2	43.9	5.0
000005990	6TH ST	N GRAND AVE & E LINCOLN AVE & LINCOLN AVE	DOUGLAS ST	441	637	Local	Flexible	20.2	26.6	26.7
000006000	6TH ST	DOUGLAS ST	UNIVERSITY AVE	384	1110	Local	Flexible	0.0	58.0	0.0
000006010	6TH ST	UNIVERSITY AVE	NATIONAL AVE	436	1261	Local	Flexible	0.0	45.6	0.0
000006020	6TH ST	NATIONAL AVE	COLUMBIA AVE	424	1225	Local	Flexible	0.0	55.9	0.0
000006030	6TH ST	COLUMBIA AVE	WASHINGTON AVE	436	1261	Local	Flexible	0.0	60.0	0.0
000006040	6TH ST	WASHINGTON AVE	BACA AVE	845	2442	Local	Flexible	0.0	54.2	0.0
000006050	6TH ST	BACA AVE	FRIEDMAN AVE	869	2509	Local	Flexible	0.9	51.3	1.1
000006060	6TH ST	FRIEDMAN AVE	RAYNOLDS AVE	492	1422	Local	Flexible	1.8	54.1	2.1
000006070	6TH ST	RAYNOLDS AVE	MILLS AVE	562	1624	Local	Flexible	0.0	37.8	0.0
000007950	7TH ST	N GRAND AVE & JACKSON ST	LINCOLN AVE	489	1413	Arterial	Flexible	31.5	58.9	35.6
000007960	7TH ST	LINCOLN AVE	DOUGLAS ST	399	1153	Arterial	Flexible	48.0	74.5	51.5
000007970	7TH ST	DOUGLAS ST	UNIVERSITY AVE	364	1051	Arterial	Flexible	24.3	42.2	29.5
000007980	7TH ST	UNIVERSITY AVE	NATIONAL AVE	436	1260	Arterial	Flexible	24.1	52.3	28.0
000007990	7TH ST	NATIONAL AVE	COLUMBIA AVE	430	1241	Arterial	Flexible	28.6	60.5	32.2
000008000	7TH ST	COLUMBIA AVE	WASHINGTON AVE	413	1193	Arterial	Flexible	37.3	64.2	41.4
000008010	7TH ST	WASHINGTON AVE	BACA AVE	841	2430	Arterial	Flexible	37.3	70.8	40.5
000008020	7TH ST	BACA AVE	FRIEDMAN AVE	892	2576	Arterial	Flexible	39.8	69.8	43.4
000008030	7TH ST	FRIEDMAN AVE	RAYNOLDS AVE	477	1379	Arterial	Flexible	38.6	72.7	41.7
000008040	7TH ST	RAYNOLDS AVE	MILLS AVE	604	3487	Arterial	Flexible	46.6	47.3	55.2
000008050	7TH ST	MILLS AVE	ALVERA DR	505	2915	Local	Flexible	68.0	48.4	80.2
000008060	7TH ST	ALVERA DR	MYRTLE AVE	787	5685	Local	Flexible	74.9	91.6	76.5
000008070	7TH ST	MYRTLE AVE	DIANE AVE	240	1733	Local	Flexible	72.4	93.1	73.7
000008080	7TH ST	DIANE AVE	KATHRYN DR	1,361	9832	Local	Flexible	72.2	88.0	74.5
000008090	7TH ST	KATHRYN DR	MEADOW CREST DR	100	724	Local	Flexible	75.1	92.4	76.6
000008100	7TH ST	MEADOW CREST DR	LUTHERAN LN	311	2243	Local	Flexible	70.7	87.3	73.1
000008110	7TH ST	LUTHERAN LN	LORI LN	71	515	Local	Flexible	74.9	92.3	76.4
000008120	7TH ST	LORI LN	DALBEY DR	296	2136	Local	Flexible	79.6	85.7	82.7
000008130	7TH ST	DALBEY DR	MOUNTAIN VIEW DR	202	1460	Local	Flexible	76.9	80.9	81.0
000008140	7TH ST	MOUNTAIN VIEW DR	LEE DR	567	4094	Local	Flexible	70.0	84.7	72.9
000008150	7TH ST	LEE DR	LEGION DR	302	2178	Local	Flexible	81.8	80.8	86.2
000008160	7TH ST	LEGION DR	WILLIAMS DR	2,622	18933	Local	Flexible	85.7	85.6	89.0
000006960	8TH ST	TILDEN AVE	JACKSON ST	422	1219	Arterial	Flexible	30.4	48.0	35.9



LAS VEGAS, NM - 2019 PAVEMENT PRESENT STATUS AND RECOMMENDED WORK PROGRAMS

Appendix G 2019 Pavement Performance Sectional Summary
January 14, 2020

Table G.1: 2019 Pavement Performance Summary of All Paved Sections - City Maintained

Section #	Street	From	To	CL Length (ft)	Area (yd^2)	Functional Class	PaveType	2019 PQI	2019 RCI	2019 SDI
0000006970	8TH ST	JACKSON ST	LINCOLN AVE	414	1197	Arterial	Flexible	29.1	58.2	33.0
0000006980	8TH ST	LINCOLN AVE	DOUGLAS ST	402	1161	Arterial	Flexible	10.6	49.5	12.5
0000006990	8TH ST	DOUGLAS ST	UNIVERSITY AVE	332	960	Arterial	Flexible	17.9	51.2	20.9
0000007000	8TH ST	UNIVERSITY AVE	NATIONAL AVE	414	1195	Arterial	Flexible	24.0	65.9	26.5
0000007010	8TH ST	NATIONAL AVE	COLUMBIA AVE	435	1258	Arterial	Flexible	19.1	70.3	20.8
0000007020	8TH ST	COLUMBIA AVE	WASHINGTON AVE	429	1239	Arterial	Flexible	18.5	69.9	20.1
0000007030	8TH ST	WASHINGTON AVE	BACA AVE	840	2428	Arterial	Flexible	26.4	68.4	28.9
0000007040	8TH ST	BACA AVE	FRIEDMAN AVE	879	2540	Arterial	Flexible	30.8	66.7	33.9
0000007050	8TH ST	FRIEDMAN AVE	RAYNOLDS AVE	478	1381	Arterial	Flexible	16.8	58.3	19.0
0000007060	8TH ST	RAYNOLDS AVE	MILLS AVE	604	1744	Arterial	Flexible	28.4	55.8	32.5
0000007070	8TH ST	MILLS AVE	DIANE AVE	1,472	4251	Arterial	Flexible	0.0	53.1	0.0
0000007080	8TH ST	DIANE AVE	KATHRYN DR	1,240	5371	Arterial	Flexible	0.0	57.9	0.0
0000007090	8TH ST	KATHRYN DR	LORI LN	466	2020	Arterial	Flexible	5.6	56.4	6.4
0000007100	8TH ST	LORI LN	DALBEY DR	297	1287	Arterial	Flexible	0.0	41.7	0.0
0000007110	8TH ST	DALBEY DR	ERB PL	418	1809	Arterial	Flexible	7.4	49.5	8.7
0000007120	8TH ST	ERB PL	LEGION DR	537	2327	Arterial	Flexible	0.0	50.2	0.0
0000007130	8TH ST	LEGION DR	COLORADO DR	282	816	Arterial	Flexible	0.0	42.6	0.0
0000007140	8TH ST	COLORADO DR	CATALINA CT	300	868	Arterial	Flexible	0.0	49.5	0.0
0000007150	8TH ST	CATALINA CT	CORONADO DR	295	851	Arterial	Flexible	0.0	57.9	0.0
0000007160	8TH ST	CORONADO DR	KANE DR	281	811	Arterial	Flexible	0.0	56.0	0.0
0000007170	8TH ST	KANE DR	SPERRY DR	287	830	Arterial	Flexible	0.0	65.5	0.0
0000007180	8TH ST	SPERRY DR	HIGHLAND DR	287	830	Arterial	Flexible	10.2	69.5	11.1
0000007190	8TH ST	HIGHLAND DR	ALLISON ST	1,074	3102	Arterial	Flexible	7.3	55.3	8.4
0000007200	8TH ST	ALLISON ST	DORA CELESTE DR	225	649	Arterial	Flexible	4.5	46.3	5.3
0000007210	8TH ST	DORA CELESTE DR	ROSE DR	257	742	Arterial	Flexible	31.1	61.4	34.9
0000007220	8TH ST	ROSE DR	TUPELO ST	69	199	Arterial	Flexible	34.0	45.3	40.7
0000007230	8TH ST	TUPELO ST	DON GALLEGOS CIR	230	664	Local	Flexible	0.0	46.9	0.0
0000007240	8TH ST	DON GALLEGOS CIR	SAN ANTONIO ST	192	555	Local	Flexible	0.0	51.7	0.0
0000005220	9TH ST	N GRAND AVE	GALLINAS ST	81	233	Local	Flexible	26.7	18.3	37.4
0000005230	9TH ST	GALLINAS ST	TILDEN AVE	322	929	Local	Flexible	0.0	33.9	0.0
0000005240	9TH ST	TILDEN AVE	JACKSON ST	424	1225	Local	Flexible	11.0	42.6	13.3
0000005250	9TH ST	JACKSON ST	LINCOLN AVE	425	1228	Local	Flexible	0.5	30.3	0.7
0000005260	9TH ST	LINCOLN AVE	DOUGLAS ST	403	1164	Local	Flexible	2.1	22.8	2.8
0000006510	9TH ST	WASHINGTON AVE	END	288	833	Local	Flexible	57.9	41.3	70.5
0000006850	9TH ST	BACA AVE & 9TH ST	FRIEDMAN AVE	859	2482	Local	Flexible	2.6	57.9	2.9
0000006860	9TH ST	FRIEDMAN AVE	RAYNOLDS AVE	505	1459	Local	Flexible	3.8	44.1	4.6
0000006870	9TH ST	RAYNOLDS AVE	MILLS AVE	544	1570	Local	Flexible	10.4	34.1	13.1
0000006930	ACCESS AVE	CINDER RD	END	7	19	Local	Flexible	61.8	84.1	64.5
0000000370	ACCESS RD	S GRAND AVE	BIBB INDUSTRIAL DR	575	1660	Local	Flexible	3.4	39.0	4.2



LAS VEGAS, NM - 2019 PAVEMENT PRESENT STATUS AND RECOMMENDED WORK PROGRAMS

Appendix G 2019 Pavement Performance Sectional Summary
January 14, 2020

Table G.1: 2019 Pavement Performance Summary of All Paved Sections - City Maintained

Section #	Street	From	To	CL Length (ft)	Area (yd^2)	Functional Class	PaveType	2019 PQI	2019 RCI	2019 SDI
0000007900	AIRWAY DR	7TH ST	PARKVIEW RD	313	903	Local	Flexible	5.0	19.9	6.9
0000002150	ALAMO ST	S GRAND AVE & N GRAND AVE	DOLORES ST	451	1303	Collector	Flexible	39.6	46.2	47.1
0000002160	ALAMO ST	DOLORES ST	MCRAE ST	525	1516	Collector	Flexible	40.8	68.5	44.6
0000002170	ALAMO ST	MCRAE ST	SOUTH PACIFIC ST	543	1568	Collector	Flexible	43.0	60.9	48.3
0000002180	ALAMO ST	SOUTH PACIFIC ST	DON FIDEL ST	218	630	Collector	Flexible	51.3	52.0	59.6
0000002190	ALAMO ST	DON FIDEL ST	CHAVEZ ST	213	616	Collector	Flexible	51.7	71.1	56.1
0000002200	ALAMO ST	CHAVEZ ST	UNION ST	423	1221	Collector	Flexible	38.5	54.9	44.2
0000002210	ALAMO ST	UNION ST	NEW MEXICO AVE	248	715	Collector	Flexible	31.0	57.6	35.2
0000002220	ALAMO ST	NEW MEXICO AVE	EL CRESTON CIR	369	1066	Local	Flexible	38.2	61.0	42.9
0000007890	ALVERA DR	7TH ST	END	451	1302	Local	Flexible	10.2	35.0	12.8
0000007430	ANDERSEN DR	ERB PL	JESSIE LEE LN	541	1564	Local	Flexible	14.5	38.4	17.9
0000003160	APACHE ST	HOT SPRINGS BLVD	NAVAJO ST	284	819	Local	Flexible	22.8	44.3	27.4
0000003170	APACHE ST	NAVAJO ST	ZUNI PL	327	946	Local	Flexible	32.6	51.7	37.9
0000003180	APACHE ST	ZUNI PL	END	132	382	Local	Flexible	31.0	43.1	37.4
0000004210	ARMIJO ST	VALENCIA ST	SANTA ANA ST	589	1700	Local	Flexible	9.0	21.9	12.2
0000004220	ARMIJO ST	SANTA ANA ST	BERNALILLO ST	240	694	Local	Flexible	1.0	17.9	1.4
0000004230	ARMIJO ST	BERNALILLO ST	RIO ARRIBA ST	320	924	Local	Flexible	0.0	24.0	0.0
0000007620	ARMIJO ST	LEGION DR	COLORADO DR	303	875	Local	Flexible	43.5	33.0	55.3
0000006680	BACA AVE	BACA AVE & N GRAND AVE	PARK PL	185	536	Collector	Flexible	24.8	37.5	30.8
0000006690	BACA AVE	PARK PL	1ST ST	356	1029	Collector	Flexible	36.7	35.0	46.1
0000006700	BACA AVE	1ST ST	2ND ST	392	1131	Collector	Flexible	41.4	50.7	48.4
0000006710	BACA AVE	2ND ST	3RD ST	376	1087	Collector	Flexible	60.7	55.4	69.6
0000006720	BACA AVE	3RD ST	4TH ST	385	1111	Collector	Flexible	45.8	53.8	52.8
0000006730	BACA AVE	4TH ST	5TH ST	373	1078	Collector	Flexible	33.9	38.9	41.8
0000006740	BACA AVE	5TH ST	6TH ST	380	1098	Collector	Flexible	42.3	60.3	47.6
0000006750	BACA AVE	6TH ST	7TH ST	379	1095	Collector	Flexible	51.5	52.4	59.7
0000006760	BACA AVE	7TH ST	8TH ST	376	1087	Collector	Flexible	38.2	49.3	44.9
0000006770	BACA AVE	8TH ST	MORA AVE & 9TH ST	399	1152	Collector	Flexible	43.2	48.5	50.9
0000006780	BACA AVE	MORA AVE & 9TH ST	11TH ST	476	1374	Collector	Flexible	50.2	49.6	58.9
0000002230	BERNAL ST	END	SOUTH PACIFIC ST	322	931	Local	Flexible	5.0	53.0	5.8
0000002240	BERNAL ST	SOUTH PACIFIC ST	DON FIDEL ST	240	694	Local	Flexible	23.5	25.0	31.3
0000002250	BERNAL ST	DON FIDEL ST	CHAVEZ ST	208	601	Local	Flexible	48.5	57.9	55.1
0000002260	BERNAL ST	CHAVEZ ST	UNION ST	432	1248	Local	Flexible	50.4	64.8	55.9
0000002270	BERNAL ST	UNION ST	NEW MEXICO AVE	236	681	Local	Flexible	49.5	49.2	58.2
0000004430	BERNALILLO ST	N GONZALES ST	HOT SPRINGS BLVD	373	539	Local	Flexible	0.0	18.4	0.0
0000004440	BERNALILLO ST	HOT SPRINGS BLVD	CHURCH ST	557	1610	Local	Flexible	9.3	21.9	12.7
0000004450	BERNALILLO ST	CHURCH ST	NEW MEXICO AVE	558	1612	Local	Flexible	7.2	26.7	9.5
0000004460	BERNALILLO ST	NEW MEXICO AVE	ARMIJO ST	227	657	Local	Flexible	16.6	47.5	19.7
0000008640	BERNICE DR	WEST DR	EAST DR	353	1019	Local	Flexible	14.2	40.3	17.4



LAS VEGAS, NM - 2019 PAVEMENT PRESENT STATUS AND RECOMMENDED WORK PROGRAMS

Appendix G 2019 Pavement Performance Sectional Summary
January 14, 2020

Table G.1: 2019 Pavement Performance Summary of All Paved Sections - City Maintained

Section #	Street	From	To	CL Length (ft)	Area (yd^2)	Functional Class	PaveType	2019 PQI	2019 RCI	2019 SDI
000000380	BIBB INDUSTRIAL DR	ACCESS RD	PARK & RIDE TURN	72	209	Local	Flexible	2.4	66.4	2.6
000000390	BIBB INDUSTRIAL DR	PARK & RIDE TURN	B D 1665 INDUSTRIAL RD	301	871	Local	Flexible	6.3	69.0	6.9
000000400	BIBB INDUSTRIAL DR	B D 1665 INDUSTRIAL RD	END	1,508	4356	Local	Flexible	0.0	24.6	0.0
000000450	BIBB INDUSTRIAL DR	EL PAJARITO RD	ACCESS RD	233	674	Local	Flexible	2.8	25.8	3.7
000003400	BLANCHARD ST	CHAVEZ ST	NEW MEXICO AVE	771	2228	Local	Flexible	2.1	26.8	2.8
000005900	BRIDGE ST	PASEO DEL LAS ESCUELAS ST & NATIONAL AVE	VALENCIA ST	36	105	Local	Flexible	25.1	39.9	30.8
000005910	BRIDGE ST	VALENCIA ST	PLAZA PKWY & S GONZALES ST & N GONZALES ST	678	1959	Collector	Flexible	0.0	46.8	0.0
000008740	CALLE ALEGRE	LEGION DR	SANDOVAL ST	773	2232	Local	Flexible	46.9	61.1	52.7
000008420	CALLE BONITA	END	LEGION DR	182	525	Local	Flexible	10.7	40.8	13.1
000008750	CALLE BONITA	LEGION DR	SANDOVAL ST	765	2210	Local	Flexible	39.7	58.1	45.0
000008430	CALLE CONTENTA	END	LEGION DR	413	1193	Local	Flexible	12.1	33.7	15.3
000008760	CALLE CONTENTA	LEGION DR	CALLE CONTENTA	1,088	3143	Local	Flexible	47.9	56.6	54.7
000008790	CALLE CONTENTA	END	CALLE CONTENTA	804	2321	Local	Flexible	20.8	45.6	24.8
000008770	CALLE DULCE	LEGION DR	CALLE CONTENTA	1,089	3145	Local	Flexible	0.0	38.9	0.0
000008780	CALLE ELDORADO	LEGION DR	CALLE CONTENTA	1,061	3064	Local	Flexible	27.1	46.1	32.3
000000320	CAMINO HERRERA	E LUCERO LN	END	301	869	Local	Flexible	14.7	40.7	17.9
000007650	CARMEAN DR	COLORADO DR	CORONADO DR	601	1736	Local	Flexible	0.0	40.0	0.0
000007660	CARMEAN DR	CORONADO DR	END	146	422	Local	Flexible	0.0	39.4	0.0
000007510	CASSIDY DR	KATHRYN DR	LORI LN	460	1327	Local	Flexible	55.7	59.7	62.8
000007640	CATALINA CT	END	8TH ST	744	2150	Local	Flexible	0.0	35.2	0.0
000008210	CHAMISALM	ROSE LN	WILLOW DR	535	1546	Local	Flexible	0.0	39.1	0.0
000002620	CHAVEZ ST	S GRAND AVE	SABINO ST	502	1449	Local	Flexible	19.5	55.8	22.3
000002630	CHAVEZ ST	SABINO ST	PINON ST	469	1355	Local	Flexible	14.1	61.9	15.8
000002640	CHAVEZ ST	PINON ST	MONIA ST	463	1338	Local	Flexible	32.8	60.1	37.0
000002650	CHAVEZ ST	MONIA ST	RINCON ST	484	1397	Local	Flexible	18.2	61.1	20.4
000002660	CHAVEZ ST	RINCON ST	ALAMO ST	442	1276	Local	Flexible	44.1	51.0	51.5
000002670	CHAVEZ ST	ALAMO ST	BERNAL ST	460	1329	Local	Flexible	41.2	43.1	49.7
000002680	CHAVEZ ST	BERNAL ST	SAPELLO ST	509	1471	Local	Flexible	29.8	61.1	33.4
000002690	CHAVEZ ST	SAPELLO ST	TECOLOTE ST	457	1319	Local	Flexible	27.2	54.0	31.4
000003350	CHAVEZ ST	PEREZ ST	VALLEY ST	270	779	Local	Flexible	39.5	57.4	45.0
000003360	CHAVEZ ST	VALLEY ST	BLANCHARD ST	156	451	Local	Flexible	42.4	48.1	50.1
000003370	CHAVEZ ST	BLANCHARD ST	BLANCHARD ST	281	811	Local	Flexible	27.3	43.7	32.9
000003380	CHAVEZ ST	BLANCHARD ST	SOCORRO ST	286	827	Local	Flexible	16.6	60.1	18.7
000008340	CHICO DR	PEGGY LN	HARRIS RD	14	42	Local	Flexible	8.1	44.2	9.7
000008350	CHICO DR	CHICO DR & PENNY LN	113 FT E OF PEGGY LN	113	327	Local	Flexible	5.0	42.8	6.1
000008730	CHOLLA ST	LEGION DR	SANDOVAL ST	669	1932	Local	Flexible	14.1	35.6	17.6
000008450	CHRISTINE DR	MORELAND DR	LONGVIEW DR	2,115	6109	Local	Flexible	18.0	61.4	20.2
000007730	CHUGGER DR	8TH ST	CDS	662	1911	Local	Flexible	13.7	32.6	17.4
000004500	CHURCH ST	VALENCIA ST	SANTA FE ST	441	1274	Local	Flexible	26.1	59.7	29.5



LAS VEGAS, NM - 2019 PAVEMENT PRESENT STATUS AND RECOMMENDED WORK PROGRAMS

Appendix G 2019 Pavement Performance Sectional Summary
January 14, 2020

Table G.1: 2019 Pavement Performance Summary of All Paved Sections - City Maintained

Section #	Street	From	To	CL Length (ft)	Area (yd^2)	Functional Class	PaveType	2019 PQI	2019 RCI	2019 SDI
000004510	CHURCH ST	SANTA FE ST	SANTA FE ST	38	111	Local	Flexible	13.4	61.0	15.1
000004520	CHURCH ST	SANTA FE ST	SANTA ANA ST	135	389	Local	Flexible	28.3	36.7	35.2
000004530	CHURCH ST	SANTA ANA ST	BERNALILLO ST	143	414	Local	Flexible	47.0	52.4	54.5
000004540	CHURCH ST	BERNALILLO ST	TAOS ST	664	1917	Local	Flexible	26.2	43.0	31.7
000004770	CHURCH ST	COLONIAS ST	PORTER	534	1544	Local	Flexible	13.0	43.0	15.7
000004780	CHURCH ST	PORTER	END	336	970	Local	Flexible	17.4	45.5	20.8
000005020	CHURCH ST	TAOS ST	MORA ST	416	1201	Local	Flexible	0.0	35.9	0.0
000006880	CINDER RD	RAYNOLDS AVE	MILLS AVE	457	1320	Local	Flexible	53.2	34.7	66.9
000006890	CINDER RD	MILLS AVE	1257 FT N OF MILLS AVE	1,257	3630	Collector	Flexible	28.9	49.6	33.9
000006900	CINDER RD	1257 FT N OF MILLS AVE	PALO VERDE DR	3,182	9192	Collector	Flexible	27.9	54.3	32.1
000006910	CINDER RD	PALO VERDE DR	POWER POINT WAY	1,572	4540	Local	Flexible	30.5	52.5	35.4
000006940	CINDER RD	ROSE ST	ACCESS AVE	297	857	Local	Flexible	35.5	59.0	40.1
000006950	CINDER RD	ACCESS AVE	POWER POINT WAY	196	566	Local	Flexible	30.7	34.3	38.7
000008270	COLLINS DR	END	LUTHERAN LN	326	941	Local	Flexible	0.0	26.2	0.0
000008280	COLLINS DR	LUTHERAN LN	DALBEY DR	326	941	Local	Flexible	0.0	43.0	0.0
000008290	COLLINS DR	DALBEY DR	MOUNTAIN VIEW DR	256	740	Local	Flexible	0.0	45.8	0.0
000008300	COLLINS DR	MOUNTAIN VIEW DR	LEGION DR	855	2471	Local	Flexible	33.5	61.8	37.5
000008310	COLLINS DR	LEGION DR	PEGGY LN	755	2180	Local	Flexible	33.5	49.2	39.4
000008320	COLLINS DR	PEGGY LN	HARRIS RD	971	2804	Local	Flexible	0.0	36.7	0.0
000004790	COLONIAS ST	CHURCH ST	CHURCH ST	185	535	Local	Flexible	29.3	21.5	40.0
000004800	COLONIAS ST	CHURCH ST	NEW MEXICO AVE	296	856	Local	Flexible	0.0	52.2	0.0
000004810	COLONIAS ST	NEW MEXICO AVE	MONTEZUMA AVE	460	1330	Local	Flexible	0.0	37.7	0.0
000004820	COLONIAS ST	MONTEZUMA AVE	LOPEZ ST	215	621	Local	Flexible	0.0	34.8	0.0
000007630	COLORADO DR	ARMIJO ST	8TH ST	841	2430	Local	Flexible	52.5	61.7	58.8
000001580	COLUMBIA AVE	COMMERCE ST	PECOS ST	398	1149	Local	Flexible	2.6	36.6	3.2
000001640	COLUMBIA AVE	END	RAILROAD AVE	214	619	Local	Flexible	0.0	36.8	0.0
000001650	COLUMBIA AVE	RAILROAD AVE	N GRAND AVE	395	1140	Local	Flexible	3.4	36.9	4.2
000005720	COLUMBIA AVE	11TH ST	12TH ST	380	1097	Local	Flexible	2.4	32.4	3.1
000005730	COLUMBIA AVE	12TH ST	END	267	771	Local	Flexible	34.0	29.2	44.2
000006410	COLUMBIA AVE	N GRAND AVE	3RD ST	243	703	Local	Flexible	29.5	33.1	37.4
000006420	COLUMBIA AVE	3RD ST	4TH ST	378	1091	Local	Flexible	3.1	45.5	3.7
000006430	COLUMBIA AVE	4TH ST	5TH ST	385	1112	Local	Flexible	6.7	44.3	8.0
000006440	COLUMBIA AVE	5TH ST	6TH ST	367	1059	Local	Flexible	1.6	50.1	1.9
000006450	COLUMBIA AVE	6TH ST	7TH ST	386	1114	Local	Flexible	4.5	40.4	5.5
000006460	COLUMBIA AVE	7TH ST	8TH ST	376	1087	Local	Flexible	4.9	45.3	5.8
000000910	COMMERCE DR	FRONTAGE RD 2143	END	1,114	3219	Local	Flexible	0.0	24.8	0.0
000001020	COMMERCE ST	END	PRINCE ST	1,605	4636	Local	Flexible	5.5	27.5	7.2
000001030	COMMERCE ST	PRINCE ST	E TILDEN AVE	446	1289	Local	Flexible	30.2	55.9	34.6
000001040	COMMERCE ST	E TILDEN AVE	JACKSON ST	441	1273	Local	Flexible	32.6	62.5	36.4



LAS VEGAS, NM - 2019 PAVEMENT PRESENT STATUS AND RECOMMENDED WORK PROGRAMS

Appendix G 2019 Pavement Performance Sectional Summary
January 14, 2020

Table G.1: 2019 Pavement Performance Summary of All Paved Sections - City Maintained

Section #	Street	From	To	CL Length (ft)	Area (yd^2)	Functional Class	PaveType	2019 PQI	2019 RCI	2019 SDI
0000001050	COMMERCE ST	JACKSON ST	590 FT N OF JACKSON ST	590	1706	Local	Flexible	1.4	70.2	1.5
0000001060	COMMERCE ST	590 FT N OF JACKSON ST	E LINCOLN ST	570	1646	Local	Flexible	14.9	67.3	16.4
0000001070	COMMERCE ST	E LINCOLN ST	NATIONAL AVE	1,061	3066	Local	Flexible	16.2	56.6	18.5
0000001080	COMMERCE ST	NATIONAL AVE	COLUMBIA AVE	621	1793	Local	Flexible	0.0	56.7	0.0
0000001090	COMMERCE ST	COLUMBIA AVE	E WASHINGTON ST	501	1446	Local	Flexible	0.0	33.6	0.0
0000001100	COMMERCE ST	E WASHINGTON ST	GARFIELD AVE	535	1544	Local	Flexible	0.0	27.0	0.0
0000001110	COMMERCE ST	GARFIELD AVE	LOGAN ST	512	1480	Local	Flexible	0.0	32.6	0.0
0000001120	COMMERCE ST	LOGAN ST	CUSTER ST	483	1396	Local	Flexible	0.0	37.5	0.0
0000001130	COMMERCE ST	CUSTER ST	E BACA AVE	510	1473	Local	Flexible	2.6	36.3	3.2
0000001140	COMMERCE ST	E BACA AVE	END	436	1259	Local	Flexible	25.3	35.3	31.7
0000007670	CORONADO DR	CARMEAN DR	8TH ST	553	1597	Local	Flexible	2.7	51.9	3.1
0000007930	COUNTRY CLUB DR	MILLS AVE	END	2,860	8263	Local	Flexible	0.0	33.9	0.0
0000000890	CUMBRES PATIO	FRONTAGE RD 2143	CDS	555	1604	Local	Flexible	28.4	46.5	33.8
0000001530	CUSTER ST	COMMERCE ST	PECOS ST	384	1108	Local	Flexible	0.0	22.4	0.0
0000001540	CUSTER ST	PECOS ST	GARFIELD AVE	277	800	Local	Flexible	0.0	25.2	0.0
0000005150	DAHLIA ST	MILLS AVE	END	392	1131	Local	Flexible	31.6	38.4	39.0
0000007520	DALBEY DR	8TH ST	7TH ST	1,726	2492	Local	Flexible	18.1	50.7	21.1
0000008260	DALBEY DR	COLLINS DR	7TH ST	760	2196	Local	Flexible	0.0	29.6	0.0
0000005090	DAVIS DR	N GONZALES ST	PLATA DR	336	971	Local	Flexible	22.4	32.1	28.6
0000005120	DAVIS DR	ENCINO ST	DAHLIA ST	160	462	Local	Flexible	36.7	34.0	46.4
0000004470	DELGADO ST	END	N GONZALES ST	479	1385	Local	Flexible	0.0	34.0	0.0
0000004480	DELGADO ST	N GONZALES ST	HOT SPRINGS BLVD	453	1309	Local	Flexible	12.3	42.5	14.9
0000005740	DIAMOND ST	12TH ST	11TH ST	318	918	Local	Flexible	8.6	31.9	11.0
0000005750	DIAMOND ST	11TH ST	UNIVERSITY AVE	666	962	Local	Flexible	50.6	25.5	67.3
0000007450	DIANE AVE	7TH ST	8TH ST	1,002	2895	Local	Flexible	29.8	55.9	34.1
0000008360	DIEGO DR	CHICO DR	COLLINS DR	811	2341	Local	Flexible	0.0	45.3	0.0
0000002110	DOLORES ST	ALAMO ST	SILVA AVE	282	816	Local	Flexible	52.9	52.0	61.5
0000002550	DON FIDEL ST	SABINO ST	PINON ST	471	1361	Local	Flexible	0.0	34.3	0.0
0000002560	DON FIDEL ST	PINON ST	MONIA ST	464	1341	Local	Flexible	0.0	34.9	0.0
0000002570	DON FIDEL ST	MONIA ST	RINCON ST	485	1401	Local	Flexible	1.5	36.2	1.9
0000002580	DON FIDEL ST	RINCON ST	ALAMO ST	437	1262	Local	Flexible	2.5	40.7	3.0
0000002590	DON FIDEL ST	ALAMO ST	BERNAL ST	460	1329	Local	Flexible	6.0	45.0	7.2
0000002600	DON FIDEL ST	BERNAL ST	SAPELLO ST	513	1481	Local	Flexible	0.0	44.5	0.0
0000002610	DON FIDEL ST	SAPELLO ST	TECOLOTE ST	449	1297	Local	Flexible	17.9	31.2	23.0
0000001950	DON PEDRO CT	MONTEZUMA AVE	END	213	616	Local	Flexible	5.4	17.7	7.6
0000007780	DORA CELESTE DR	172 FT NE OF JOHN ST	JOHN ST	172	497	Local	Flexible	34.2	32.6	43.5
0000007790	DORA CELESTE DR	JOHN ST	GRADY ST	725	2096	Local	Flexible	0.0	49.9	0.0
0000007800	DORA CELESTE DR	GRADY ST	RAYBUN ST	254	735	Local	Flexible	9.2	46.4	11.0
0000007810	DORA CELESTE DR	RAYBUN ST	8TH ST	457	1319	Local	Flexible	9.8	38.4	12.1



LAS VEGAS, NM - 2019 PAVEMENT PRESENT STATUS AND RECOMMENDED WORK PROGRAMS

Appendix G 2019 Pavement Performance Sectional Summary
January 14, 2020

Table G.1: 2019 Pavement Performance Summary of All Paved Sections - City Maintained

Section #	Street	From	To	CL Length (ft)	Area (yd^2)	Functional Class	PaveType	2019 PQI	2019 RCI	2019 SDI
0000005500	DOUGLAS ST	E DOUGLAS ST & N GRAND AVE	6TH ST	289	834	Local	Flexible	25.8	40.3	31.6
0000005510	DOUGLAS ST	6TH ST	7TH ST	382	1104	Local	Flexible	16.8	71.4	18.2
0000005520	DOUGLAS ST	7TH ST	8TH ST	377	1089	Local	Flexible	0.0	60.7	0.0
0000005530	DOUGLAS ST	8TH ST	9TH ST	384	1110	Local	Flexible	11.5	58.7	13.0
0000005540	DOUGLAS ST	9TH ST	10TH ST	373	1076	Local	Flexible	3.5	59.2	4.0
0000005550	DOUGLAS ST	10TH ST	11TH ST	372	1073	Local	Flexible	13.5	57.7	15.4
0000005560	DOUGLAS ST	11TH ST	12TH ST	314	908	Local	Flexible	14.7	51.0	17.1
0000001510	E BACA AVE	COMMERCE ST	PECOS ST	389	1125	Local	Flexible	0.0	33.2	0.0
0000001520	E BACA AVE	PECOS ST	END	282	814	Local	Flexible	0.0	34.7	0.0
0000006670	E BACA AVE	RAILROAD AVE	BACA AVE & N GRAND AVE	545	1574	Collector	Flexible	42.0	47.0	49.8
0000001690	E CUSTER ST	GARFIELD AVE	RAILROAD AVE	306	883	Local	Flexible	0.0	13.0	0.0
0000001700	E DOUGLAS ST	RAILROAD AVE	N GRAND AVE & DOUGLAS ST	391	1129	Local	Flexible	13.7	25.9	18.2
0000001710	E LINCOLN AVE	RAILROAD AVE	N GRAND AVE & LINCOLN AVE & 6TH ST	400	1156	Local	Flexible	12.9	39.8	15.8
0000007820	E ROYBAL DR	NORTH RD	END	764	2206	Local	Flexible	0.2	33.0	0.3
0000001160	E TILDEN AVE	COMMERCE ST	PECOS ST	387	1118	Local	Flexible	10.5	49.8	12.3
0000001730	E TILDEN AVE	RAILROAD AVE	TILDEN AVE & N GRAND AVE	417	1204	Local	Flexible	23.8	58.4	27.0
0000001660	E WASHINGTON AVE	N GRAND AVE	RAILROAD AVE	387	1118	Local	Flexible	5.0	38.9	6.2
0000008500	EAST DR	MOUNTAIN VIEW DR	BERNICE DR	403	1164	Local	Flexible	11.7	36.3	14.6
0000008510	EAST DR	BERNICE DR	ETHEL DR	271	783	Local	Flexible	9.9	51.5	11.5
0000008520	EAST DR	ETHEL DR	HELEN DR	265	765	Local	Flexible	14.0	55.5	16.1
0000008530	EAST DR	HELEN DR	RITA DR	527	1522	Local	Flexible	24.3	57.9	27.6
0000008540	EAST DR	RITA DR	END	433	1250	Local	Flexible	22.8	28.6	29.7
0000001870	EL CRESTON CIR	MONTEZUMA AVE	LUGAR DEL PARAISO	451	1303	Local	Flexible	3.4	35.6	4.2
0000001880	EL CRESTON CIR	LUGAR DEL PARAISO	LUGAR DE LOS CABALLEROS	259	749	Local	Flexible	11.4	38.2	14.1
0000001890	EL CRESTON CIR	LUGAR DE LOS CABALLEROS	LUGAR DEL CRESTON ST	141	408	Local	Flexible	2.5	31.9	3.2
0000001900	EL CRESTON CIR	LUGAR DEL CRESTON ST	ALAMO ST	1,080	3119	Local	Flexible	3.1	52.5	3.6
0000001910	EL CRESTON CIR	ALAMO ST	MONTEZUMA AVE	642	1854	Local	Flexible	0.0	31.9	0.0
0000000310	ELUCERO DR	S GRAND AVE & TOPAZ LN	END	1,335	3856	Local	Flexible	0.0	40.0	0.0
0000005030	ENCINO ST	TAOS ST	PLATA DR	227	655	Local	Flexible	5.3	32.5	6.7
0000005040	ENCINO ST	PLATA DR	DAVIS DR	511	1475	Local	Flexible	15.6	41.5	19.0
0000005050	ENCINO ST	DAVIS DR	ENCINO CIR	310	895	Local	Flexible	23.9	33.0	30.4
0000005060	ENCINO ST	ENCINO CIR	PLATA DR	157	453	Local	Flexible	3.1	23.3	4.2
0000005070	ENCINO ST	PLATA DR	MILLS AVE & PLATA DR	517	1494	Local	Flexible	6.8	28.5	8.9
0000005140	ENCINO ST	MILLS AVE	END	461	1330	Local	Flexible	14.2	39.3	17.4
0000007410	ERB PL	8TH ST	ANDERSEN DR	420	1214	Local	Flexible	13.2	34.2	16.6
0000007420	ERB PL	ANDERSEN DR	OLD NATIONAL RD	183	528	Local	Flexible	25.1	42.3	30.4
0000008630	ETHEL DR	EAST DR	WEST DR	356	1028	Local	Flexible	29.8	53.0	34.5
0000006240	FRIEDMAN AVE	9TH ST	8TH ST	381	1100	Local	Flexible	29.5	56.8	33.6
0000006250	FRIEDMAN AVE	8TH ST	7TH ST	385	1113	Local	Flexible	30.7	51.9	35.7



LAS VEGAS, NM - 2019 PAVEMENT PRESENT STATUS AND RECOMMENDED WORK PROGRAMS

Appendix G 2019 Pavement Performance Sectional Summary
January 14, 2020

Table G.1: 2019 Pavement Performance Summary of All Paved Sections - City Maintained

Section #	Street	From	To	CL Length (ft)	Area (yd^2)	Functional Class	PaveType	2019 PQI	2019 RCI	2019 SDI
0000006260	FRIEDMAN AVE	7TH ST	6TH ST	378	1091	Local	Flexible	11.3	47.6	13.4
0000006270	FRIEDMAN AVE	6TH ST	5TH ST	380	1099	Local	Flexible	10.3	26.9	13.6
0000006280	FRIEDMAN AVE	5TH ST	4TH ST	376	1085	Local	Flexible	8.2	24.0	11.0
0000000920	FRONTAGE RD 2143	987 FT S. FROM COMMERCE DR	COMMERCE DR	987	2850	Local	Flexible	19.0	72.8	20.5
0000000930	FRONTAGE RD 2143	COMMERCE DR	BOBBY JOE CT	186	538	Local	Flexible	41.9	77.5	44.6
0000000940	FRONTAGE RD 2143	BOBBY JOE CT	CUMBRES PATIO	636	1838	Local	Flexible	2.3	59.2	2.6
0000000950	FRONTAGE RD 2143	CUMBRES PATIO	E UNIVERSITY AVE	2,911	8410	Local	Flexible	12.3	46.0	14.7
0000005430	GALLINAS ST	9TH ST	10TH ST	602	1740	Local	Flexible	1.0	52.9	1.2
0000005440	GALLINAS ST	10TH ST	11TH ST	377	1088	Local	Flexible	45.4	60.4	51.1
0000001670	GARFIELD ST	END	RAILROAD AVE	206	594	Local	Flexible	28.4	57.0	32.4
0000001680	GARFIELD ST	RAILROAD AVE	N GRAND AVE	398	1151	Local	Flexible	0.0	24.8	0.0
0000007940	GOLF VIEW CT	COUNTRY CLUB DR	END	616	1779	Local	Flexible	0.0	17.1	0.0
0000007750	GRADY ST	WILLIAMS DR	DORA CELESTE DR	596	1721	Local	Flexible	18.8	47.6	22.3
0000003900	GRANT ST	SOUTH PACIFIC ST	NEW MEXICO AVE	1,048	3028	Local	Flexible	13.4	38.9	16.5
0000003910	GRANT ST	NEW MEXICO AVE	MONTEZUMA AVE	455	1315	Local	Flexible	34.5	45.8	41.2
0000003920	GRANT ST	MONTEZUMA AVE	LOPEZ ST	226	653	Local	Flexible	21.1	55.8	24.1
0000003930	GRANT ST	LOPEZ ST	ROMERO ST	221	638	Local	Flexible	12.0	45.4	14.3
0000003940	GRANT ST	ROMERO ST	SALAZAR ST	463	1338	Local	Flexible	37.0	47.3	43.8
0000003950	GRANT ST	SALAZAR ST	KEEN ST	203	587	Local	Flexible	37.3	52.3	43.3
0000003960	GRANT ST	KEEN ST	KEEN ST	213	615	Local	Flexible	42.9	49.4	50.4
0000003970	GRANT ST	KEEN ST	END	1,957	5653	Local	Flexible	11.0	26.8	14.5
0000008370	HARRIS RD	7TH ST	COLLINS DR	329	949	Local	Flexible	20.9	52.5	24.2
0000008620	HELEN DR	WEST DR	EAST DR	353	1020	Local	Flexible	5.0	50.2	5.9
0000002520	HIGGINS ST	TECOLOTE ST	END	281	812	Local	Flexible	23.4	40.8	28.5
0000007390	HIGHLAND DR	8TH ST	OLD NATIONAL RD	1,007	2910	Local	Flexible	19.8	57.1	22.6
0000002990	HOT SPRINGS BLVD	PLAZA	VALENCIA ST	180	520	Arterial	Flexible	6.4	54.8	7.3
0000003000	HOT SPRINGS BLVD	VALENCIA ST	SANTA FE ST	445	1284	Arterial	Flexible	5.2	36.2	6.5
0000003010	HOT SPRINGS BLVD	SANTA FE ST	SANTA ANA ST	106	307	Arterial	Flexible	11.0	30.4	14.2
0000003020	HOT SPRINGS BLVD	SANTA ANA ST	BERNALILLO ST	253	729	Arterial	Flexible	1.4	37.2	1.8
0000003030	HOT SPRINGS BLVD	BERNALILLO ST	BERNALILLO ST	40	116	Arterial	Flexible	11.6	32.6	14.8
0000003040	HOT SPRINGS BLVD	BERNALILLO ST	DELGADO ST	218	631	Arterial	Flexible	13.1	43.5	15.8
0000003050	HOT SPRINGS BLVD	DELGADO ST	FLORESTA ST	119	343	Arterial	Flexible	7.0	46.2	8.3
0000003060	HOT SPRINGS BLVD	FLORESTA ST	TAOS ST	174	503	Arterial	Flexible	5.8	37.9	7.2
0000003070	HOT SPRINGS BLVD	TAOS ST	MORA ST	599	1731	Arterial	Flexible	0.0	44.3	0.0
0000003080	HOT SPRINGS BLVD	MORA ST	SAN MIGUEL ST	463	1336	Arterial	Flexible	12.2	39.9	15.0
0000003090	HOT SPRINGS BLVD	SAN MIGUEL ST	CHURCH ST & MILLS AVE	466	1346	Arterial	Flexible	7.3	35.1	9.2
0000001770	INDEPENDENCE AVE	RIVER RD & PRINCE ST	SOUTH PACIFIC ST	1,362	3934	Collector	Flexible	0.0	54.5	0.0
0000001170	JACKSON ST	COMMERCE ST	PECOS ST	394	1137	Local	Flexible	0.0	28.9	0.0
0000001290	JACKSON ST	END	RAILROAD AVE	219	632	Local	Flexible	30.8	48.0	36.4



LAS VEGAS, NM - 2019 PAVEMENT PRESENT STATUS AND RECOMMENDED WORK PROGRAMS

Appendix G 2019 Pavement Performance Sectional Summary
January 14, 2020

Table G.1: 2019 Pavement Performance Summary of All Paved Sections - City Maintained

Section #	Street	From	To	CL Length (ft)	Area (yd^2)	Functional Class	PaveType	2019 PQI	2019 RCI	2019 SDI
000001720	JACKSON ST	RAILROAD AVE	7TH ST & N GRAND AVE	405	1169	Local	Flexible	0.0	32.8	0.0
000005330	JACKSON ST	12TH ST	11TH ST	286	826	Local	Flexible	23.5	38.7	29.0
000005340	JACKSON ST	11TH ST	10TH ST	384	1109	Local	Flexible	30.1	34.8	37.9
000005350	JACKSON ST	10TH ST	9TH ST	379	1096	Local	Flexible	26.8	38.5	33.1
000005360	JACKSON ST	9TH ST	8TH ST	366	1058	Local	Flexible	21.2	32.2	27.0
000005370	JACKSON ST	8TH ST	7TH ST	396	1145	Local	Flexible	33.7	47.3	39.9
000007440	JESSIE LEE LN	ANDERSEN DR	OLD NATIONAL RD	1,176	3396	Local	Flexible	0.0	25.9	0.0
000007760	JOHN ST	WILLIAMS DR	DORA CELESTE DR	581	1678	Local	Flexible	0.0	37.8	0.0
000008180	JUNIPER DR	NORTH ST	LILAC LN	986	2849	Local	Flexible	35.8	39.4	44.0
000007680	KANE DR	END	8TH ST	672	1942	Local	Flexible	0.0	41.2	0.0
000007470	KATHRYN DR	7TH ST	CASSIDY DR	808	2335	Local	Flexible	44.5	58.9	50.3
000007480	KATHRYN DR	CASSIDY DR	MARK DR	300	865	Local	Flexible	21.2	40.9	25.8
000007490	KATHRYN DR	MARK DR	8TH ST	346	1000	Local	Flexible	10.6	53.6	12.2
000002340	KAVANAUGH ST	NEW MEXICO AVE	MONTEZUMA AVE	452	1307	Local	Flexible	0.0	30.8	0.0
000002350	KAVANAUGH ST	MONTEZUMA AVE	LOPEZ ST	229	663	Local	Flexible	0.0	26.7	0.0
000002360	KAVANAUGH ST	LOPEZ ST	ROMERO ST	226	652	Local	Flexible	5.0	11.3	7.5
000002370	KAVANAUGH ST	ROMERO ST	SALAZAR ST	447	1292	Local	Flexible	0.0	23.0	0.0
000002380	KAVANAUGH ST	SALAZAR ST	KEEN ST	489	1412	Local	Flexible	0.0	23.4	0.0
000007850	KAY LYNN DR	RAYBUN ST	NORTH RD	453	1308	Local	Flexible	4.6	31.2	5.9
000002390	KEEN ST	KAVANAUGH ST	TECOLOTE ST	188	542	Local	Flexible	0.0	28.6	0.0
000002400	KEEN ST	TECOLOTE ST	END	408	1180	Local	Flexible	4.7	42.5	5.7
000003760	KEEN ST	VALLEY ST	SOCORRO ST	502	1449	Local	Flexible	39.8	25.9	52.7
000003770	KEEN ST	SOCORRO ST	GRANT ST	273	789	Local	Flexible	24.1	41.9	29.2
000003980	KEEN ST	GRANT ST	NATIONAL AVE	557	1609	Local	Flexible	36.3	25.5	48.2
000003990	KEEN ST	NATIONAL AVE	END	215	621	Local	Flexible	18.9	18.4	26.4
000001780	KEITHLEY ST	UNION ST	END	334	963	Local	Flexible	35.2	52.3	40.9
000007380	KEMM DR	OLD NATIONAL RD	END	60	173	Local	Flexible	28.4	22.1	38.7
000007600	KIERIG ST	TERRACE DR	LEE DR	337	974	Local	Flexible	0.0	33.5	0.0
000007610	KIERIG ST	LEE DR	LEGION DR	295	853	Local	Flexible	7.3	37.5	9.1
000008830	LAS VEGAS BLVD	LEGION DR	2413 FT N OF LEGION DR	2,413	6970	Local	Flexible	19.9	59.7	22.4
000007580	LEE DR	7TH ST	KIERIG ST	1,037	2994	Local	Flexible	36.4	70.0	39.6
000007590	LEE DR	KIERIG ST	8TH ST	1,016	2935	Local	Flexible	29.3	62.0	32.8
000008840	LEGION DR	GRAND AVE & N GRAND AVE	COLLINS DR	5,208	15044	Arterial	Flexible	17.7	45.8	21.1
000008850	LEGION DR	COLLINS DR	7TH ST	910	2627	Arterial	Flexible	10.5	45.9	12.5
000008860	LEGION DR	7TH ST	8TH ST	2,183	6307	Arterial	Flexible	38.5	50.0	45.1
000008870	LEGION DR	8TH ST	OLD NATIONAL RD	639	1847	Local	Flexible	35.6	47.1	42.2
000008880	LEGION DR	OLD NATIONAL RD	END	277	801	Local	Flexible	2.6	28.8	3.4
000008890	LEGION DR	CALLE BONITA	LONGVIEW DR	738	2132	Arterial	Flexible	42.9	41.1	52.3
000007460	LEWALLING PL	W END	E END	326	943	Local	Flexible	54.7	58.5	62.0



LAS VEGAS, NM - 2019 PAVEMENT PRESENT STATUS AND RECOMMENDED WORK PROGRAMS

Appendix G 2019 Pavement Performance Sectional Summary
January 14, 2020

Table G.1: 2019 Pavement Performance Summary of All Paved Sections - City Maintained

Section #	Street	From	To	CL Length (ft)	Area (yd^2)	Functional Class	PaveType	2019 PQI	2019 RCI	2019 SDI
0000005270	LINCOLN AVE	6TH ST & N GRAND AVE & E LINCOLN AVE	7TH ST	381	1101	Local	Flexible	43.1	49.1	50.7
0000005280	LINCOLN AVE	7TH ST	8TH ST	381	551	Local	Flexible	36.2	50.3	42.4
0000005290	LINCOLN AVE	8TH ST	9TH ST	377	545	Local	Flexible	44.2	61.5	49.6
0000005300	LINCOLN AVE	9TH ST	10TH ST	374	540	Local	Flexible	30.2	62.4	33.7
0000005310	LINCOLN AVE	10TH ST	11TH ST	376	543	Local	Flexible	55.0	60.7	61.8
0000005320	LINCOLN AVE	11TH ST	12TH ST	306	443	Local	Flexible	56.5	57.7	64.2
0000001550	LOGAN ST	COMMERCE ST	PECOS ST	394	1137	Local	Flexible	0.0	27.7	0.0
0000001560	LOGAN ST	PECOS ST	GARFILED AVE	230	665	Local	Flexible	14.5	18.2	20.3
0000008610	LOIS DR	EAST DR	WEST DR	359	1036	Local	Flexible	23.5	58.4	26.6
0000008460	LONGVIEW DR	CHRISTINE DR	VEGAS DR	311	898	Local	Flexible	30.7	49.3	36.1
0000008470	LONGVIEW DR	VEGAS DR	MOUNTAIN VIEW DR	466	1345	Local	Flexible	47.3	56.9	53.9
0000008710	LONGVIEW DR	MOUNTAIN VIEW DR	LEGION DR	872	2519	Local	Flexible	23.3	32.7	29.7
0000008715	LONGVIEW DR	GATE	LEGION DR	191	552	Local	Flexible	27.8	24.8	37.1
0000002540	LOPEZ ST	TECOLOTE ST	END	212	611	Local	Flexible	17.6	41.0	21.5
0000003510	LOPEZ ST	END	VALLEY ST	420	1212	Local	Flexible	25.3	30.9	32.5
0000003520	LOPEZ ST	VALLEY ST	SOCORRO ST	500	1444	Local	Flexible	36.1	30.1	46.6
0000003540	LOPEZ ST	GRANT ST	NATIONAL AVE	514	1485	Local	Flexible	57.6	23.5	77.6
0000003550	LOPEZ ST	NATIONAL AVE	VALENCIA ST	365	1055	Local	Flexible	53.1	23.7	71.4
0000003560	LOPEZ ST	VALENCIA ST	SANTA ANA ST	562	1623	Local	Flexible	49.9	34.3	63.0
0000003570	LOPEZ ST	SANTA ANA ST	RIO ARRIBA ST	503	1453	Local	Flexible	17.9	27.8	23.5
0000003580	LOPEZ ST	RIO ARRIBA ST	RIO ARRIBA ST	75	217	Local	Flexible	9.8	29.6	12.7
0000003590	LOPEZ ST	RIO ARRIBA ST	TAOS ST	451	1302	Local	Flexible	11.7	41.3	14.3
0000003600	LOPEZ ST	TAOS ST	MORA ST	414	1196	Local	Flexible	20.5	30.2	26.4
0000007530	LORI LN	7TH ST	CASSIDY DR	958	2768	Local	Flexible	0.0	42.9	0.0
0000007540	LORI LN	CASSIDY DR	MARK DR	312	901	Local	Flexible	0.0	60.8	0.0
0000007550	LORI LN	MARK DR	8TH ST	345	997	Local	Flexible	0.0	36.3	0.0
0000004920	LOUDON DR	ROMERO ST	END	1,182	3414	Local	Flexible	9.0	34.6	11.3
0000001930	LUGAR DE LOS CABALLER	EL CRESTON CIR	CDS	270	781	Local	Flexible	0.0	31.1	0.0
0000001940	LUGAR DEL CRESTON ST	EL CRESTON CIR	CDS	346	1001	Local	Flexible	0.0	25.4	0.0
0000001920	LUGAR DEL PARAISO	EL CRESTON CIR	CDS	306	884	Local	Flexible	8.8	30.5	11.4
0000008250	LUTHERAN LN	COLLINS DR	7TH ST	822	2376	Local	Flexible	0.0	55.3	0.0
0000007500	MARK DR	KATHRYN DR	LORI LN	470	1357	Local	Flexible	53.2	58.8	60.2
0000002140	MCRAE ST	ALAMO ST	SILVA AVE	269	777	Local	Flexible	55.7	38.8	68.7
0000008240	MEADOW CREST DR	END	7TH ST	886	2559	Local	Flexible	0.0	31.9	0.0
0000007710	MELINDA LN	8TH ST	END	687	1986	Local	Flexible	7.3	39.0	9.0
0000000730	MILLS AVE	HOT SPRINGS BLVD	N GONZALES ST	629	3631	Arterial	Flexible	28.8	70.6	31.3
0000000740	MILLS AVE	N GONZALES ST	ENCINO ST	320	2308	Arterial	Flexible	40.4	77.1	43.0
0000000750	MILLS AVE	ENCINO ST	ENCINO ST	319	2305	Arterial	Flexible	27.7	72.2	29.9
0000000760	MILLS AVE	ENCINO ST	DAHLIA ST	161	1163	Arterial	Flexible	32.6	69.5	35.6



LAS VEGAS, NM - 2019 PAVEMENT PRESENT STATUS AND RECOMMENDED WORK PROGRAMS

Appendix G 2019 Pavement Performance Sectional Summary
January 14, 2020

Table G.1: 2019 Pavement Performance Summary of All Paved Sections - City Maintained

Section #	Street	From	To	CL Length (ft)	Area (yd^2)	Functional Class	PaveType	2019 PQI	2019 RCI	2019 SDI
000000770	MILLS AVE	DAHLIA ST	BRIDGE	584	4220	Arterial	Flexible	36.0	63.2	40.1
000000780	MILLS AVE	BRIDGE	CINDER RD	441	3188	Arterial	Flexible	34.1	57.6	38.8
000000790	MILLS AVE	CINDER RD	10TH ST	247	1785	Arterial	Flexible	47.8	80.0	50.5
000000800	MILLS AVE	10TH ST	9TH ST	375	2708	Arterial	Flexible	43.2	66.8	47.5
000000810	MILLS AVE	9TH ST	8TH ST	393	2272	Arterial	Flexible	41.5	61.3	46.5
000000820	MILLS AVE	8TH ST	7TH ST	489	4241	Arterial	Flexible	41.5	61.1	46.6
000000830	MILLS AVE	7TH ST	6TH ST	288	1661	Arterial	Flexible	60.6	49.6	71.1
000000840	MILLS AVE	6TH ST	723 FT W OF 6TH ST	723	5222	Arterial	Flexible	33.3	74.9	35.7
000000850	MILLS AVE	723 FT W OF 6TH ST	2ND ST	963	6953	Arterial	Flexible	32.1	70.2	34.9
000000860	MILLS AVE	2ND ST	1ST ST	371	2678	Arterial	Flexible	43.1	78.6	45.7
000000870	MILLS AVE	1ST ST	RAILROAD AVE & N GRAND AVE	1,344	7766	Arterial	Flexible	38.2	71.2	41.4
000002030	MONIA ST	SOUTH PACIFIC ST	DON FIDEL ST	213	614	Local	Flexible	16.9	34.8	21.3
000002040	MONIA ST	DON FIDEL ST	CHAVEZ ST	220	635	Local	Flexible	22.4	51.2	26.1
000002050	MONIA ST	CHAVEZ ST	UNION ST	424	1224	Local	Flexible	0.0	27.2	0.0
000001840	MONTEZUMA AVE	SABINO ST	PINON ST	455	1316	Local	Flexible	17.9	44.5	21.5
000001850	MONTEZUMA AVE	PINON ST	DON PEDRO CT	391	1130	Local	Flexible	7.7	40.3	9.4
000001860	MONTEZUMA AVE	DON PEDRO CT	EL CRESTON CIR	461	1333	Local	Flexible	4.9	48.9	5.8
000003420	MONTEZUMA AVE	KAVANAUGH ST	TECOLOTE ST	255	738	Local	Flexible	2.8	61.9	3.1
000003430	MONTEZUMA AVE	TECOLOTE ST	403 FT N OF TECOLOTE ST	403	1163	Local	Flexible	0.7	25.1	0.9
000003440	MONTEZUMA AVE	403 FT N OF TECOLOTE ST	VALLEY ST	367	1061	Local	Flexible	12.4	36.4	15.5
000003450	MONTEZUMA AVE	VALLEY ST	SOCORRO ST	509	1470	Local	Flexible	8.5	47.8	10.1
000003460	MONTEZUMA AVE	SOCORRO ST	GRANT ST	290	836	Local	Flexible	0.0	39.9	0.0
000003470	MONTEZUMA AVE	GRANT ST	NATIONAL AVE	526	1520	Local	Flexible	10.6	45.7	12.7
000003480	MONTEZUMA AVE	NATIONAL AVE	VALENCIA ST	351	1014	Local	Flexible	20.8	47.8	24.6
000003490	MONTEZUMA AVE	VALENCIA ST	SANTA ANA ST	569	1645	Local	Flexible	8.6	36.5	10.7
000003500	MONTEZUMA AVE	SANTA ANA ST	RIO ARRIBA ST	586	1692	Local	Flexible	17.9	36.7	22.3
000004700	MONTEZUMA AVE	MORA ST	SAN MIGUEL ST	236	681	Local	Flexible	21.0	44.0	25.3
000004710	MONTEZUMA AVE	SAN MIGUEL ST	COLONIAS ST	492	1420	Local	Flexible	27.7	43.1	33.4
000004720	MONTEZUMA AVE	COLONIAS ST	PORTER	497	1436	Local	Flexible	16.9	33.6	21.4
000006841	MORA AVE	SULZBACHER AVE	BACA AVE	787	1136	Local	Flexible	5.8	45.5	6.9
000004550	MORA ST	HOT SPRINGS BLVD	CHURCH ST	370	1069	Local	Flexible	17.6	41.7	21.4
000004560	MORA ST	CHURCH ST	CHURCH ST & NEW MEXICO AVE	69	200	Local	Flexible	22.0	36.4	27.4
000004570	MORA ST	CHURCH ST & NEW MEXICO AVE	NEW MEXICO AVE	152	439	Local	Flexible	4.5	12.2	6.7
000004580	MORA ST	NEW MEXICO AVE	TAOS ST	238	688	Local	Flexible	7.1	24.2	9.5
000004590	MORA ST	TAOS ST	MONTEZUMA AVE	362	1045	Local	Flexible	1.4	33.9	1.8
000004600	MORA ST	MONTEZUMA AVE	LOPEZ ST	224	648	Local	Flexible	7.5	20.8	10.3
000004610	MORA ST	LOPEZ ST	ROMERO ST	226	652	Local	Flexible	3.2	41.1	3.9
000004620	MORA ST	ROMERO ST	TAOS ST	907	2620	Local	Flexible	5.8	40.2	7.1
000008390	MORELAND DR	END	CHRISTINE DR	186	538	Local	Flexible	43.1	43.3	52.0



LAS VEGAS, NM - 2019 PAVEMENT PRESENT STATUS AND RECOMMENDED WORK PROGRAMS

Appendix G 2019 Pavement Performance Sectional Summary
January 14, 2020

Table G.1: 2019 Pavement Performance Summary of All Paved Sections - City Maintained

Section #	Street	From	To	CL Length (ft)	Area (yd^2)	Functional Class	PaveType	2019 PQI	2019 RCI	2019 SDI
0000008400	MORELAND DR	CHRISTINE DR	MOUNTAIN VIEW DR	763	2205	Local	Flexible	32.2	61.0	36.2
0000008410	MORELAND DR	MOUNTAIN VIEW DR	LEGION DR	843	2435	Local	Flexible	3.4	41.1	4.2
0000004020	MORENO ST	PASEO DEL LAS ESCUELAS ST	S GONZALES ST	677	1955	Local	Flexible	16.4	32.6	20.9
0000004030	MORENO ST	S GONZALES ST	SOUTH PACIFIC ST	494	1428	Local	Flexible	28.3	32.0	36.1
0000004040	MORENO ST	SOUTH PACIFIC ST	MORRISON ST	599	1730	Local	Flexible	53.4	45.8	63.7
0000004050	MORENO ST	MORRISON ST	NEW MEXICO AVE	474	1368	Local	Flexible	49.0	59.6	55.3
0000004060	MORRISON ST	MORENO ST	NATIONAL AVE	342	989	Local	Flexible	13.7	28.8	17.8
0000004070	MORRISON ST	NATIONAL AVE	VALENCIA ST	300	433	Local	Flexible	6.4	39.4	7.9
0000004290	MORRISON ST	VALENCIA ST	SANTA FE ST	459	1327	Local	Flexible	0.0	39.7	0.0
0000008440	MOUNTAIN VIEW DR	MOUNTAIN VIEW DR	END	189	547	Local	Flexible	32.7	26.3	43.2
0000008650	MOUNTAIN VIEW DR	N GRAND AVE	EAST DR	755	2180	Arterial	Flexible	0.5	33.0	0.6
0000008660	MOUNTAIN VIEW DR	EAST DR	LONGVIEW DR	751	2171	Arterial	Flexible	20.9	55.2	24.0
0000008670	MOUNTAIN VIEW DR	LONGVIEW DR	LONGVIEW DR	596	1722	Arterial	Flexible	21.2	61.7	23.7
0000008680	MOUNTAIN VIEW DR	LONGVIEW DR	MORELAND DR	1,728	4993	Arterial	Flexible	0.0	49.8	0.0
0000008690	MOUNTAIN VIEW DR	MORELAND DR	COLLINS DR	363	1049	Arterial	Flexible	0.0	44.0	0.0
0000008700	MOUNTAIN VIEW DR	COLLINS DR	7TH ST	793	2292	Arterial	Flexible	0.0	61.3	0.0
0000008230	MULBERRY LN	END	ROSE LN	584	1686	Local	Flexible	47.6	46.3	56.6
0000007880	MYRTLE AVE	7TH ST	END	532	1536	Local	Flexible	17.8	31.9	22.8
0000002950	N GONZALES ST	BRIDGE ST & PLAZA PKWY & S GONZALES ST	PLAZA	240	347	Local	Flexible	24.5	47.2	29.1
0000003220	N GONZALES ST	PLAZA	VALENCIA ST	158	456	Local	Flexible	3.3	33.2	4.2
0000003230	N GONZALES ST	VALENCIA ST	AFFORDABLE AUTO CAR TURN	357	1032	Local	Flexible	27.5	33.4	34.8
0000003240	N GONZALES ST	AFFORDABLE AUTO CAR TURN	BERNALILLO ST	343	992	Local	Flexible	51.0	51.6	59.4
0000003250	N GONZALES ST	BERNALILLO ST	DELGADO ST	282	816	Local	Flexible	39.9	59.4	45.1
0000003260	N GONZALES ST	DELGADO ST	TAOS ST	321	927	Local	Flexible	45.2	55.8	51.8
0000003270	N GONZALES ST	TAOS ST	DAVIS DR	790	2283	Local	Flexible	29.3	46.4	34.9
0000003280	N GONZALES ST	DAVIS DR	SAN MIGUEL ST	196	565	Local	Flexible	53.3	52.5	61.8
0000003290	N GONZALES ST	SAN MIGUEL ST	MILLS AVE	548	1583	Local	Flexible	31.4	44.9	37.6
0000001600	NATIONAL AVE	COMMERCE ST	PECOS ST	208	602	Local	Flexible	0.6	22.6	0.8
0000001610	NATIONAL AVE	PECOS ST	RAIL CROSSING	225	649	Local	Flexible	0.4	23.5	0.6
0000001620	NATIONAL AVE	RAIL CROSSING	RAILROAD AVE	311	899	Local	Flexible	29.5	36.7	36.8
0000001630	NATIONAL AVE	RAILROAD AVE	N GRAND AVE & W NATIONAL AVE	398	1150	Local	Flexible	29.7	51.9	34.5
0000005830	NATIONAL AVE	5TH ST & W NATIONAL AVE	6TH ST	377	1090	Collector	Flexible	49.3	58.3	55.9
0000005840	NATIONAL AVE	6TH ST	7TH ST	368	1063	Collector	Flexible	21.4	57.3	24.4
0000005850	NATIONAL AVE	7TH ST	8TH ST	375	1082	Collector	Flexible	10.7	62.4	11.9
0000005860	NATIONAL AVE	8TH ST	9TH ST	295	1280	Collector	Flexible	6.9	31.3	8.9
0000005880	NATIONAL AVE	11TH ST	12TH ST	374	1082	Collector	Flexible	23.4	50.3	27.4
0000005890	NATIONAL AVE	12TH ST	BRIDGE ST & PASEO DEL LAS ESCUELAS ST	373	1077	Collector	Flexible	18.9	40.4	23.1
0000005920	NATIONAL AVE	PLAZA PKWY & PLAZA	MORRISON ST	664	1917	Collector	Flexible	11.1	44.9	13.3
0000005930	NATIONAL AVE	MORRISON ST	NEW MEXICO AVE	467	1348	Collector	Flexible	19.5	48.6	23.0



LAS VEGAS, NM - 2019 PAVEMENT PRESENT STATUS AND RECOMMENDED WORK PROGRAMS

Appendix G 2019 Pavement Performance Sectional Summary
January 14, 2020

Table G.1: 2019 Pavement Performance Summary of All Paved Sections - City Maintained

Section #	Street	From	To	CL Length (ft)	Area (yd^2)	Functional Class	PaveType	2019 PQI	2019 RCI	2019 SDI
0000005940	NATIONAL AVE	NEW MEXICO AVE	MONTEZUMA AVE	443	1279	Local	Flexible	31.3	39.9	38.4
0000005950	NATIONAL AVE	MONTEZUMA AVE	LOPEZ ST	231	666	Local	Flexible	0.0	54.1	0.0
0000005960	NATIONAL AVE	LOPEZ ST	ROMERO ST	223	644	Local	Flexible	0.0	18.5	0.0
0000005970	NATIONAL AVE	ROMERO ST	SALAZAR ST	461	1331	Local	Flexible	3.0	23.1	4.0
0000005980	NATIONAL AVE	SALAZAR ST	KEEN ST	196	565	Local	Flexible	22.1	33.2	28.1
0000003200	NAVAJO ST	END	APACHE ST	212	613	Local	Flexible	0.0	21.0	0.0
0000003210	NAVAJO ST	APACHE ST	END	366	1058	Local	Flexible	0.0	33.2	0.0
0000004730	NEW MEXICO AVE	MORA ST	SAN MIGUEL ST	433	1251	Local	Flexible	0.0	33.3	0.0
0000004740	NEW MEXICO AVE	SAN MIGUEL ST	COLONIAS ST	489	1413	Local	Flexible	0.0	34.5	0.0
0000004750	NEW MEXICO AVE	COLONIAS ST	PORTER	535	1546	Local	Flexible	8.3	45.3	9.9
0000004760	NEW MEXICO AVE	PORTER	END	498	1440	Local	Flexible	10.0	40.9	12.2
0000000330	NM HIGHWAY 283	ROMEROVILLE FRONTAGE RD	SOLID WASTE CENTER TURN	17	50	Local	Flexible	75.1	32.5	95.7
0000007250	NORTH RD	SAN ANTONIO ST	NORTH RD	69	198	Local	Flexible	0.0	52.1	0.0
0000008170	NORTH ST	7TH ST	END	748	2161	Local	Flexible	4.4	43.7	5.3
0000007300	OLD NATIONAL RD	THRUPPS LN	ERB PL	500	723	Local	Flexible	26.1	52.1	30.3
0000007310	OLD NATIONAL RD	ERB PL	LEGION DR	546	1578	Local	Flexible	2.1	32.4	2.7
0000007320	OLD NATIONAL RD	LEGION DR	JESSIE LEE LN	949	2741	Local	Flexible	23.5	57.0	26.8
0000007330	OLD NATIONAL RD	JESSIE LEE LN	SPERRY DR	597	1726	Local	Flexible	18.8	48.2	22.2
0000007340	OLD NATIONAL RD	SPERRY DR	HIGHLAND DR	286	827	Local	Flexible	0.0	62.5	0.0
0000007350	OLD NATIONAL RD	HIGHLAND DR	ROYBAL DR	549	1586	Local	Flexible	2.4	42.5	2.9
0000007360	OLD NATIONAL RD	ROYBAL DR	CUNNINGHAM RD	371	1070	Local	Flexible	6.0	53.8	6.9
0000007400	PALO VERDE DR	OLD NATIONAL RD	CINDER RD	1,282	3702	Local	Flexible	7.2	47.4	8.5
0000006660	PARK PL	BACA AVE	END	941	2718	Local	Flexible	44.0	60.5	49.5
0000007910	PARKVIEW RD	AIRWAY DR	424 FT N OF AIRWAY DR	424	1224	Local	Flexible	0.0	20.2	0.0
0000007920	PARKVIEW RD	424 FT N OF AIRWAY DR	END	287	829	Local	Flexible	0.0	18.2	0.0
0000004000	PASEO DEL LAS ESCUELA	NATIONAL AVE & BRIDGE ST	MORENO ST	216	624	Local	Flexible	2.9	17.6	4.1
0000004010	PASEO DEL LAS ESCUELA	SOCORRO ST	MORENO ST	773	2232	Local	Flexible	18.9	38.2	23.3
0000001190	PECOS ST	END	PRINCE ST	819	2367	Local	Flexible	0.0	45.5	0.0
0000001200	PECOS ST	PRINCE ST	E TILDEN AVE	439	1267	Local	Flexible	10.1	53.2	11.7
0000001210	PECOS ST	E TILDEN AVE	JACKSON ST	452	1305	Local	Flexible	17.7	42.1	21.5
0000001220	PECOS ST	JACKSON ST	557 FT N OF JACKSON ST	558	1611	Local	Flexible	21.3	60.8	23.9
0000001230	PECOS ST	557 FT N OF JACKSON ST	E LINCOLN ST	567	1639	Local	Flexible	19.2	62.5	21.5
0000001240	PECOS ST	E LINCOLN ST	UNIVERSITY ST	505	1458	Local	Flexible	26.6	46.1	31.7
0000001430	PECOS ST	UNDERPASS	NATIONAL AVE	508	1466	Local	Flexible	0.0	28.6	0.0
0000001440	PECOS ST	NATIONAL AVE	COLUMBIA AVE	583	1685	Local	Flexible	2.9	46.5	3.4
0000001450	PECOS ST	COLUMBIA AVE	E WASHINGTON ST	494	1427	Local	Flexible	0.0	56.7	0.0
0000001460	PECOS ST	E WASHINGTON ST	E GARFIELD ST	583	1683	Local	Flexible	10.5	48.4	12.4
0000001470	PECOS ST	E GARFIELD ST	LOGAN ST	465	1344	Local	Flexible	22.5	49.5	26.4
0000001480	PECOS ST	LOGAN ST	CUSTER ST	477	1378	Local	Flexible	0.1	47.8	0.1



LAS VEGAS, NM - 2019 PAVEMENT PRESENT STATUS AND RECOMMENDED WORK PROGRAMS

Appendix G 2019 Pavement Performance Sectional Summary
January 14, 2020

Table G.1: 2019 Pavement Performance Summary of All Paved Sections - City Maintained

Section #	Street	From	To	CL Length (ft)	Area (yd^2)	Functional Class	PaveType	2019 PQI	2019 RCI	2019 SDI
0000001490	PECOS ST	CUSTER ST	E BACA AVE	487	1408	Local	Flexible	0.5	38.3	0.6
0000001500	PECOS ST	E BACA AVE	CDS	174	502	Local	Flexible	0.4	39.6	0.5
0000008330	PEGGY LN	COLLINS DR	COLLINS DR	1,109	3203	Local	Flexible	0.0	35.6	0.0
0000003320	PEREZ ST	S GONZALES ST & SOUTH PACIFIC ST	CHAVEZ ST	486	1404	Local	Flexible	1.0	42.4	1.2
0000003330	PEREZ ST	CHAVEZ ST	UNION ST	348	1004	Local	Flexible	0.0	34.9	0.0
0000003340	PEREZ ST	UNION ST	NEW MEXICO AVE	276	798	Local	Flexible	1.3	33.3	1.6
0000001960	PINON ST	SOUTH PACIFIC ST	DON FIDEL ST	220	635	Local	Flexible	37.4	45.5	44.7
0000001970	PINON ST	DON FIDEL ST	CHAVEZ ST	214	618	Local	Flexible	38.2	62.5	42.7
0000001980	PINON ST	CHAVEZ ST	UNION ST	432	1249	Local	Flexible	72.9	65.3	80.6
0000001990	PINON ST	UNION ST	NEW MEXICO AVE	226	653	Local	Flexible	45.3	44.3	54.4
0000002000	PINON ST	NEW MEXICO AVE	MONTEZUMA AVE	468	1351	Local	Flexible	24.6	47.2	29.2
0000002010	PINON ST	MONTEZUMA AVE	END	297	857	Local	Flexible	12.1	40.9	14.8
0000005080	PLATA DR	ENCINO ST & MILLS AVE	PORTER AVE	491	1418	Local	Flexible	0.0	34.5	0.0
0000005100	PLATA DR	ENCINO ST	DAVIS DR	773	2234	Local	Flexible	8.1	37.9	10.0
0000005110	PLATA DR	DAVIS DR	ENCINO ST	347	1004	Local	Flexible	7.2	30.2	9.3
0000002960	PLAZA	N GONZALES ST	HOT SPRINGS BLVD	410	592	Local	Flexible	15.6	60.1	17.6
0000002970	PLAZA	HOT SPRINGS BLVD	NATIONAL AVE & PLAZA PKWY	173	250	Arterial	Flexible	20.9	59.1	23.6
0000002940	PLAZA PKWY	SOUTH PACIFIC ST	S GONZALES ST & N GONZALES ST & BRIDGE ST	457	661	Collector	Flexible	19.9	61.9	22.3
0000002980	PLAZA PKWY	PLAZA & NATIONAL AVE	SOUTH PACIFIC ST	20	57	Local	Flexible	11.7	43.6	14.1
0000004840	PORTER	HOT SPRINGS BLVD	CHURCH ST	317	916	Local	Flexible	15.2	39.7	18.6
0000004850	PORTER	CHURCH ST	NEW MEXICO AVE	265	765	Local	Flexible	3.1	38.1	3.8
0000004860	PORTER	NEW MEXICO AVE	MONTEZUMA AVE	495	1431	Local	Flexible	9.6	27.6	12.6
0000004870	PORTER	MONTEZUMA AVE	LOPEZ ST	215	622	Local	Flexible	4.0	36.6	5.0
0000004880	PORTER	LOPEZ ST	ROMERO ST	176	508	Local	Flexible	4.3	45.0	5.1
0000006920	POWER POINT WAY	CINDER RD	END	8	23	Local	Flexible	57.8	84.2	60.3
0000001150	PRINCE ST	COMMERCE ST	PECOS ST	383	1107	Local	Flexible	33.2	46.7	39.4
0000001740	PRINCE ST	RAILROAD AVE	N GRAND AVE	501	1447	Collector	Flexible	30.9	40.6	37.7
0000001750	PRINCE ST	N GRAND AVE	10TH ST	498	1438	Collector	Flexible	1.3	43.7	1.6
0000001760	PRINCE ST	10TH ST	INDEPENDENCE AVE & RIVER RD	590	1705	Collector	Flexible	9.5	37.9	11.8
0000001300	RAILROAD AVE	END	PRINCE ST	477	1378	Local	Flexible	3.7	50.8	4.3
0000001310	RAILROAD AVE	PRINCE ST	E TILDEN AVE	436	1258	Local	Flexible	11.3	45.6	13.5
0000001320	RAILROAD AVE	E TILDEN AVE	JACKSON ST	468	1351	Local	Flexible	19.8	67.6	21.7
0000001330	RAILROAD AVE	JACKSON ST	E LINCOLN AVE	547	1579	Local	Flexible	21.2	64.0	23.5
0000001340	RAILROAD AVE	E LINCOLN AVE	E DOUGLAS ST	526	1518	Local	Flexible	24.9	68.6	27.2
0000001350	RAILROAD AVE	E DOUGLAS ST	UNDERPASS	493	1425	Local	Flexible	17.1	69.5	18.6
0000001360	RAILROAD AVE	UNDERPASS	NATIONAL AVE	517	1492	Local	Flexible	9.7	59.5	11.0
0000001370	RAILROAD AVE	NATIONAL AVE	COLUMBIA AVE	582	1681	Local	Flexible	1.1	63.8	1.2
0000001380	RAILROAD AVE	COLUMBIA AVE	E WASHINGTON AVE	481	1390	Local	Flexible	0.7	62.6	0.8
0000001390	RAILROAD AVE	E WASHINGTON AVE	GARFIELD ST	553	1596	Local	Flexible	9.3	60.5	10.5



LAS VEGAS, NM - 2019 PAVEMENT PRESENT STATUS AND RECOMMENDED WORK PROGRAMS

Appendix G 2019 Pavement Performance Sectional Summary
January 14, 2020

Table G.1: 2019 Pavement Performance Summary of All Paved Sections - City Maintained

Section #	Street	From	To	CL Length (ft)	Area (yd^2)	Functional Class	PaveType	2019 PQI	2019 RCI	2019 SDI
0000001400	RAILROAD AVE	GARFIELD ST	OLGUIN	718	2075	Local	Flexible	0.0	54.8	0.0
0000001410	RAILROAD AVE	OLGUIN	E BACA AVE	259	749	Local	Flexible	11.5	45.6	13.7
0000001420	RAILROAD AVE	E BACA AVE	N GRAND AVE & MILLS AVE	913	2636	Local	Flexible	5.4	55.2	6.2
0000007740	RAYBUN ST	WILLIAMS DR	DORA CELESTE DR	619	1788	Local	Flexible	13.2	47.3	15.7
0000007830	RAYBUN ST	DORA CELESTE DR	ROSE DR	256	738	Local	Flexible	20.4	36.9	25.4
0000007840	RAYBUN ST	ROSE DR	KAY LYNN DR	273	789	Local	Flexible	20.0	45.0	23.9
0000006160	RAYNOLDS AVE	4TH ST	5TH ST	371	1071	Local	Flexible	36.4	66.0	40.2
0000006170	RAYNOLDS AVE	5TH ST	6TH ST	377	1090	Local	Flexible	53.5	74.4	57.5
0000006180	RAYNOLDS AVE	6TH ST	7TH ST	382	1103	Local	Flexible	53.2	49.0	62.6
0000006190	RAYNOLDS AVE	7TH ST	8TH ST	383	1108	Local	Flexible	27.4	66.6	30.2
0000006200	RAYNOLDS AVE	8TH ST	9TH ST	364	1050	Local	Flexible	39.1	58.9	44.2
0000006210	RAYNOLDS AVE	9TH ST	10TH ST	401	1159	Local	Flexible	47.8	49.0	56.2
0000006220	RAYNOLDS AVE	10TH ST	CINDER RD	197	570	Local	Flexible	42.5	33.4	53.9
0000007870	RIDGE RUNNER RD	LEGION DR	END	1,566	4524	Collector	Flexible	4.1	35.9	5.1
0000002060	RINCON ST	SOUTH PACIFIC ST	DON FIDEL ST	224	647	Local	Flexible	0.0	35.7	0.0
0000002070	RINCON ST	DON FIDEL ST	CHAVEZ ST	215	622	Local	Flexible	0.0	46.9	0.0
0000002080	RINCON ST	CHAVEZ ST	UNION ST	427	1234	Local	Flexible	7.3	57.3	8.3
0000002090	RINCON ST	UNION ST	NEW MEXICO AVE	241	697	Local	Flexible	0.0	43.9	0.0
0000002100	RINCON ST	NEW MEXICO AVE	END	229	662	Local	Flexible	37.5	39.1	46.2
0000004240	RIO ARRIBA ST	NEW MEXICO AVE	ARMIJO ST	265	765	Local	Flexible	10.6	31.8	13.6
0000004250	RIO ARRIBA ST	ARMIJO ST	MONTEZUMA AVE	201	582	Local	Flexible	4.5	29.5	5.8
0000004260	RIO ARRIBA ST	MONTEZUMA AVE	LOPEZ ST	266	768	Local	Flexible	37.4	42.5	45.3
0000004270	RIO ARRIBA ST	LOPEZ ST	ROMERO ST	222	642	Local	Flexible	37.5	56.7	42.8
0000004280	RIO ARRIBA ST	ROMERO ST	END	155	448	Local	Flexible	27.6	19.2	38.4
0000008600	RITA DR	WEST DR	EAST DR	358	1033	Local	Flexible	25.8	54.5	29.7
0000003610	ROMERO ST	KAVANAUGH ST	TECOLOTE ST	258	746	Local	Flexible	8.7	44.3	10.5
0000003620	ROMERO ST	TECOLOTE ST	338 FT N OF TECOLOTE ST	338	977	Local	Flexible	19.4	52.0	22.5
0000003630	ROMERO ST	338 FT N OF TECOLOTE ST	VALLEY ST	432	1249	Local	Flexible	48.2	41.9	58.5
0000003640	ROMERO ST	VALLEY ST	SOCORRO ST	504	1455	Local	Flexible	35.3	64.5	39.2
0000003650	ROMERO ST	SOCORRO ST	GRANT ST	294	848	Local	Flexible	38.1	49.9	44.7
0000003660	ROMERO ST	GRANT ST	NATIONAL AVE	526	1518	Local	Flexible	21.9	49.7	25.7
0000003670	ROMERO ST	NATIONAL AVE	VALENCIA ST	369	1065	Local	Flexible	0.6	30.9	0.8
0000003680	ROMERO ST	VALENCIA ST	SANTA ANA ST	558	1613	Local	Flexible	0.0	40.2	0.0
0000003690	ROMERO ST	SANTA ANA ST	RIO ARRIBA ST	506	1462	Local	Flexible	8.3	34.7	10.5
0000004690	ROMERO ST	TAOS ST	MORA ST	373	1078	Local	Flexible	5.0	29.2	6.5
0000004890	ROMERO ST	PORTER	LOUDON DR	491	1420	Local	Flexible	8.4	43.1	10.2
0000004900	ROMERO ST	LOUDON DR	930 FT N OF LOUDON DR	930	2687	Local	Flexible	9.2	35.1	11.6
0000007860	ROSE DR	RAYBUN ST	NORTH RD	456	1318	Local	Flexible	15.4	41.7	18.7
0000008220	ROSE LN	7TH ST	WILLOW DR	802	2316	Local	Flexible	35.9	36.9	44.7



LAS VEGAS, NM - 2019 PAVEMENT PRESENT STATUS AND RECOMMENDED WORK PROGRAMS

Appendix G 2019 Pavement Performance Sectional Summary
January 14, 2020

Table G.1: 2019 Pavement Performance Summary of All Paved Sections - City Maintained

Section #	Street	From	To	CL Length (ft)	Area (yd^2)	Functional Class	PaveType	2019 PQI	2019 RCI	2019 SDI
0000005700	ROSENWALD AVE	11TH ST	12TH ST	382	1104	Local	Flexible	9.9	51.8	11.5
0000005710	ROSENWALD AVE	12TH ST	END	336	971	Local	Flexible	0.9	39.9	1.1
0000003300	S GONZALES ST	N GONZALES ST & BRIDGE ST & PLAZA PKWY	MORENO ST	197	285	Local	Flexible	19.6	41.3	23.9
0000003310	S GONZALES ST	MORENO ST	SOUTH PACIFIC ST & PEREZ ST	1,717	2480	Local	Flexible	7.7	33.7	9.8
0000000340	S GRAND AVE	TOPAZ LN & ELUCERO DR	RAMP	241	697	Local	Flexible	1.4	48.9	1.6
0000000350	S GRAND AVE	RAMP	RAMP	1,021	2949	Local	Flexible	0.0	69.3	0.0
0000000360	S GRAND AVE	RAMP	ACCESS RD	350	1012	Local	Flexible	0.0	73.9	0.0
0000001790	SABINO ST	SOUTH PACIFIC ST	DON FIDEL ST	116	336	Local	Flexible	3.4	28.2	4.5
0000001800	SABINO ST	DON FIDEL ST	CHAVEZ ST	212	613	Local	Flexible	6.3	42.2	7.6
0000001810	SABINO ST	CHAVEZ ST	UNION ST	412	1191	Local	Flexible	1.8	38.6	2.2
0000001820	SABINO ST	UNION ST	NEW MEXICO AVE	206	596	Local	Flexible	2.2	23.5	3.0
0000001830	SABINO ST	NEW MEXICO AVE	MONTEZUMA AVE	480	1386	Local	Flexible	10.8	43.0	13.0
0000008380	SAGEBRUSH ST	LEGION DR	CDS	506	1462	Local	Flexible	42.7	51.1	49.8
0000003700	SALAZAR ST	KAVANAUGH ST	TECOLOTE ST	274	791	Local	Flexible	5.3	25.8	7.0
0000003710	SALAZAR ST	TECOLOTE ST	VALLEY ST	759	2192	Local	Flexible	9.7	36.9	12.1
0000003720	SALAZAR ST	VALLEY ST	SOCORRO ST	511	1475	Local	Flexible	7.1	38.5	8.8
0000003730	SALAZAR ST	SOCORRO ST	GRANT ST	284	821	Local	Rigid	41.9	21.4	57.4
0000003740	SALAZAR ST	GRANT ST	NATIONAL AVE	547	1581	Local	Flexible	22.2	35.5	27.8
0000004190	SALAZAR ST	NATIONAL AVE	VALENCIA ST	345	996	Local	Flexible	5.7	23.8	7.6
0000004200	SALAZAR ST	VALENCIA ST	349 FT N OF VALENCIA ST	349	1008	Local	Flexible	7.2	35.3	9.0
0000004380	SALAZAR ST	SANTA ANA ST	END	188	542	Local	Flexible	48.5	31.1	62.3
0000005650	SAN FRANCISCO AVE	11TH ST	12TH ST	377	1089	Local	Flexible	0.0	17.6	0.0
0000005660	SAN FRANCISCO AVE	12TH ST	END	300	865	Local	Flexible	34.1	56.4	39.0
0000004930	SAN MIGUEL ST	N GONZALES ST	HOT SPRINGS BLVD	626	1810	Local	Flexible	20.5	35.1	25.8
0000004940	SAN MIGUEL ST	HOT SPRINGS BLVD	CHURCH ST	377	1090	Local	Flexible	0.0	30.9	0.0
0000004950	SAN MIGUEL ST	CHURCH ST	NEW MEXICO AVE	228	660	Local	Flexible	0.0	24.1	0.0
0000004960	SAN MIGUEL ST	NEW MEXICO AVE	MONTEZUMA AVE	507	1464	Local	Flexible	0.0	25.5	0.0
0000008800	SANDOVAL ST	CALLE CONTENTA	175 FT NE OF CHOLLA ST	711	2055	Local	Flexible	7.7	41.4	9.4
0000008810	SANDOVAL ST	175 FT NE OF CHOLLA ST	CHOLLA ST	175	506	Local	Flexible	3.6	33.1	4.6
0000008820	SANDOVAL ST	CHOLLA ST	YUCCA ST	340	983	Local	Flexible	0.0	46.2	0.0
0000004310	SANTA ANA ST	BERNALILLO ST	NEW MEXICO AVE	305	881	Local	Flexible	10.3	30.7	13.3
0000004320	SANTA ANA ST	NEW MEXICO AVE	ARMIJO ST	220	635	Local	Flexible	0.0	41.1	0.0
0000004330	SANTA ANA ST	ARMIJO ST	MONTEZUMA AVE	208	602	Local	Flexible	10.4	57.8	11.8
0000004340	SANTA ANA ST	MONTEZUMA AVE	LOPEZ ST	240	692	Local	Flexible	0.0	32.3	0.0
0000004350	SANTA ANA ST	LOPEZ ST	ROMERO ST	231	668	Local	Flexible	0.0	17.4	0.0
0000004360	SANTA ANA ST	ROMERO ST	SALAZAR ST	231	666	Local	Flexible	0.0	29.3	0.0
0000004370	SANTA ANA ST	SALAZAR ST	END	120	347	Local	Flexible	24.5	25.5	32.6
0000004420	SANTA ANA ST	HOT SPRINGS BLVD	CHURCH ST	570	823	Local	Flexible	0.0	21.1	0.0
0000004390	SANTA FE ST	HOT SPRINGS BLVD	CHURCH ST	547	790	Local	Flexible	4.9	35.8	6.1



LAS VEGAS, NM - 2019 PAVEMENT PRESENT STATUS AND RECOMMENDED WORK PROGRAMS

Appendix G 2019 Pavement Performance Sectional Summary
January 14, 2020

Table G.1: 2019 Pavement Performance Summary of All Paved Sections - City Maintained

Section #	Street	From	To	CL Length (ft)	Area (yd^2)	Functional Class	PaveType	2019 PQI	2019 RCI	2019 SDI
0000004400	SANTA FE ST	CHURCH ST	MORRISON ST	275	397	Local	Flexible	4.6	32.5	5.9
0000004410	SANTA FE ST	MORRISON ST	NEW MEXICO AVE	298	431	Local	Flexible	21.8	42.6	26.4
0000002280	SAPELLO ST	SOUTH PACIFIC ST	DON FIDEL ST	237	685	Local	Flexible	31.9	44.1	38.3
0000002290	SAPELLO ST	DON FIDEL ST	CHAVEZ ST	213	616	Local	Flexible	31.7	68.4	34.7
0000002300	SAPELLO ST	CHAVEZ ST	UNION ST	436	1260	Local	Flexible	43.5	67.2	47.8
0000002310	SAPELLO ST	UNION ST	NEW MEXICO AVE	238	688	Local	Flexible	34.9	60.8	39.2
0000002320	SAPELLO ST	NEW MEXICO AVE	MONTEZUMA AVE	450	1299	Local	Flexible	0.0	38.5	0.0
0000002120	SILVA AVE	END	DOLORES ST	151	435	Local	Flexible	55.0	31.2	70.6
0000002130	SILVA AVE	DOLORES ST	MCRAE ST	520	1502	Local	Flexible	43.6	26.0	57.7
0000003830	SOCORRO ST	SOUTH PACIFIC ST	CHAVEZ ST	102	295	Local	Flexible	17.3	17.7	24.4
0000003840	SOCORRO ST	CHAVEZ ST	NEW MEXICO AVE	936	2703	Local	Flexible	21.9	55.0	25.1
0000003850	SOCORRO ST	NEW MEXICO AVE	MONTEZUMA AVE	450	1300	Local	Flexible	23.5	49.9	27.5
0000003860	SOCORRO ST	MONTEZUMA AVE	LOPEZ ST	230	665	Local	Flexible	30.7	55.6	35.2
0000003870	SOCORRO ST	LOPEZ ST	ROMERO ST	218	630	Local	Flexible	29.0	57.3	33.0
0000003880	SOCORRO ST	ROMERO ST	SALAZAR ST	447	1292	Local	Flexible	8.5	42.2	10.3
0000003890	SOCORRO ST	SALAZAR ST	KEEN ST	431	1245	Local	Flexible	8.6	34.2	10.8
0000002790	SOUTH PACIFIC ST	S GRAND AVE	SABINO ST	148	428	Arterial	Flexible	0.0	25.6	0.0
0000002800	SOUTH PACIFIC ST	SABINO ST	PINON ST	490	1416	Arterial	Flexible	2.4	63.0	2.7
0000002810	SOUTH PACIFIC ST	PINON ST	MONIA ST	453	1310	Arterial	Flexible	0.0	74.7	0.0
0000002820	SOUTH PACIFIC ST	MONIA ST	RINCON ST	486	1405	Arterial	Flexible	0.0	53.1	0.0
0000002830	SOUTH PACIFIC ST	RINCON ST	ALAMO ST	439	1268	Arterial	Flexible	0.0	60.5	0.0
0000002840	SOUTH PACIFIC ST	ALAMO ST	BERNAL ST	459	1327	Arterial	Flexible	0.0	62.7	0.0
0000002850	SOUTH PACIFIC ST	BERNAL ST	SAPELLO ST	516	1491	Arterial	Flexible	11.3	62.1	12.6
0000002860	SOUTH PACIFIC ST	SAPELLO ST	INDEPENDENCE AVE	160	463	Arterial	Flexible	22.7	64.0	25.2
0000002870	SOUTH PACIFIC ST	INDEPENDENCE AVE	TECOLOTE ST	286	826	Arterial	Flexible	0.0	45.6	0.0
0000002880	SOUTH PACIFIC ST	TECOLOTE ST	PEREZ ST & S GONZALES ST	371	1071	Arterial	Flexible	10.1	55.0	11.6
0000002890	SOUTH PACIFIC ST	PEREZ ST & S GONZALES ST	VALLEY ST	403	1163	Arterial	Flexible	62.1	46.6	73.8
0000002900	SOUTH PACIFIC ST	VALLEY ST	SOCORRO ST	541	1562	Arterial	Flexible	36.5	47.7	43.2
0000002910	SOUTH PACIFIC ST	SOCORRO ST	GRANT ST	294	850	Arterial	Flexible	21.7	60.6	24.4
0000002920	SOUTH PACIFIC ST	GRANT ST	MORENO ST	357	1030	Arterial	Flexible	20.5	71.6	22.2
0000002930	SOUTH PACIFIC ST	MORENO ST	PLAZA PKWY	254	733	Arterial	Flexible	7.2	31.9	9.2
0000007690	SPERRY DR	END	8TH ST	713	2058	Local	Flexible	3.7	40.7	4.5
0000007700	SPERRY DR	8TH ST	OLD NATIONAL RD	936	2704	Local	Flexible	20.2	50.8	23.6
0000005670	SULZBACHER AVE	MORA AVE	11TH ST	368	1064	Local	Flexible	3.5	46.3	4.2
0000005680	SULZBACHER AVE	11TH ST	12TH ST	381	1099	Local	Flexible	29.1	34.3	36.7
0000005690	SULZBACHER AVE	12TH ST	END	341	986	Local	Flexible	19.5	51.6	22.7
0000008490	SUN DR	END	VEGAS DR	1,152	3328	Local	Flexible	0.0	41.0	0.0
0000004630	TAOS ST	MORA ST	TAOS ST	354	1022	Local	Flexible	1.7	29.2	2.2
0000004640	TAOS ST	TAOS ST	LOPEZ ST	531	1533	Local	Flexible	0.0	23.3	0.0



LAS VEGAS, NM - 2019 PAVEMENT PRESENT STATUS AND RECOMMENDED WORK PROGRAMS

Appendix G 2019 Pavement Performance Sectional Summary
January 14, 2020

Table G.1: 2019 Pavement Performance Summary of All Paved Sections - City Maintained

Section #	Street	From	To	CL Length (ft)	Area (yd^2)	Functional Class	PaveType	2019 PQI	2019 RCI	2019 SDI
0000004650	TAOS ST	LOPEZ ST	ROMERO ST	256	738	Local	Flexible	17.7	36.5	22.1
0000004660	TAOS ST	ROMERO ST	323 FT W OF ROMERO ST	323	933	Local	Flexible	0.0	23.2	0.0
0000004670	TAOS ST	323 FT W OF ROMERO ST	MORA ST	630	1821	Local	Flexible	0.0	28.1	0.0
0000004680	TAOS ST	MORA ST	END	103	298	Local	Flexible	0.0	27.2	0.0
0000004970	TAOS ST	ENCINO ST	N GONZALES ST	642	1854	Local	Flexible	5.1	37.4	6.3
0000004980	TAOS ST	N GONZALES ST	HOT SPRINGS BLVD	545	1574	Local	Flexible	11.2	45.9	13.3
0000004990	TAOS ST	HOT SPRINGS BLVD	FLORESTA ST	162	469	Local	Flexible	0.0	28.3	0.0
0000005000	TAOS ST	FLORESTA ST	CHURCH ST	214	619	Local	Flexible	0.0	44.2	0.0
0000005010	TAOS ST	CHURCH ST	CHURCH ST	88	255	Local	Flexible	17.7	34.2	22.3
0000002410	TECOLOTE ST	SOUTH PACIFIC ST	DON FIDEL ST	228	657	Local	Flexible	0.0	20.8	0.0
0000002420	TECOLOTE ST	DON FIDEL ST	CHAVEZ ST	196	566	Local	Flexible	0.0	38.2	0.0
0000002430	TECOLOTE ST	CHAVEZ ST	UNION ST	471	1360	Local	Flexible	0.0	36.4	0.0
0000002440	TECOLOTE ST	UNION ST	NEW MEXICO AVE	234	676	Local	Flexible	0.0	45.2	0.0
0000002450	TECOLOTE ST	NEW MEXICO AVE	MONTEZUMA AVE	454	1311	Local	Flexible	17.9	65.7	19.8
0000002460	TECOLOTE ST	MONTEZUMA AVE	LOPEZ ST	220	636	Local	Flexible	48.2	72.6	52.0
0000002470	TECOLOTE ST	LOPEZ ST	ROMERO ST	228	659	Local	Flexible	32.9	74.8	35.3
0000002480	TECOLOTE ST	ROMERO ST	SALAZAR ST	446	1287	Local	Flexible	31.7	65.0	35.1
0000002490	TECOLOTE ST	SALAZAR ST	KEEN ST	449	1296	Local	Flexible	12.2	42.8	14.7
0000002500	TECOLOTE ST	KEEN ST	HIGGINS ST	424	1224	Local	Flexible	14.7	45.7	17.6
0000002510	TECOLOTE ST	HIGGINS ST	END	978	2825	Local	Flexible	25.7	26.1	34.0
0000007560	TERRACE DR	END	KIERIG ST	331	957	Local	Flexible	22.3	43.1	26.9
0000007570	TERRACE DR	KIERIG ST	8TH ST	994	2873	Local	Flexible	7.1	50.1	8.3
0000007290	THRUPPS LN	8TH ST	OLD NATIONAL RD	581	839	Local	Flexible	5.2	27.5	6.8
0000005380	TILDEN AVE	N GRAND AVE & E TILDEN AVE	8TH ST	168	485	Local	Flexible	22.9	26.0	30.3
0000005390	TILDEN AVE	8TH ST	9TH ST	219	633	Local	Flexible	0.4	42.4	0.5
0000005400	TILDEN AVE	9TH ST	10TH ST	524	1513	Local	Flexible	0.0	47.2	0.0
0000005410	TILDEN AVE	10TH ST	11TH ST	379	1095	Local	Flexible	3.6	44.6	4.3
0000005420	TILDEN AVE	11TH ST	END	188	542	Local	Flexible	12.6	28.2	16.4
0000000300	TOPAZ LN	267 FT S OF FRONTAGE RD 2137	ELUCERO DR & S GRAND AVE	267	772	Local	Flexible	0.0	100.0	0.0
0000008190	TRAILER COURT ACCESS	WEST END	EAST END	818	2363	Local	Flexible	36.5	39.6	44.8
0000002700	UNION ST	NEW MEXICO AVE	SABINO ST	786	2270	Local	Flexible	14.4	34.8	18.1
0000002710	UNION ST	SABINO ST	PINON ST	458	661	Local	Flexible	13.9	43.4	16.7
0000002720	UNION ST	PINON ST	MONIA ST	462	668	Local	Flexible	6.0	44.5	7.2
0000002730	UNION ST	MONIA ST	RINCON ST	481	695	Local	Flexible	0.3	49.6	0.3
0000002740	UNION ST	RINCON ST	ALAMO ST	440	1271	Local	Flexible	55.4	59.9	62.5
0000002750	UNION ST	ALAMO ST	BERNAL ST	454	1312	Local	Flexible	47.7	50.8	55.7
0000002760	UNION ST	BERNAL ST	SAPELLO ST	519	1498	Local	Flexible	32.7	45.8	39.0
0000002770	UNION ST	SAPELLO ST	TECOLOTE ST	529	1527	Local	Flexible	0.4	32.0	0.5
0000002780	UNION ST	TECOLOTE ST	PEREZ ST	286	827	Local	Flexible	14.8	34.6	18.7



LAS VEGAS, NM - 2019 PAVEMENT PRESENT STATUS AND RECOMMENDED WORK PROGRAMS

Appendix G 2019 Pavement Performance Sectional Summary
January 14, 2020

Table G.1: 2019 Pavement Performance Summary of All Paved Sections - City Maintained

Section #	Street	From	To	CL Length (ft)	Area (yd^2)	Functional Class	PaveType	2019 PQI	2019 RCI	2019 SDI
0000005760	UNIVERSITY AVE	DIAMOND ST	8TH ST	200	576	Local	Flexible	50.9	73.4	54.8
0000005770	UNIVERSITY AVE	8TH ST	7TH ST	369	1067	Local	Flexible	6.4	46.8	7.6
0000005780	UNIVERSITY AVE	7TH ST	6TH ST	382	1102	Local	Flexible	0.0	43.6	0.0
0000005790	UNIVERSITY AVE	6TH ST	5TH ST	376	1087	Local	Flexible	0.0	32.0	0.0
0000005800	UNIVERSITY AVE	5TH ST	N GRAND AVE	246	712	Local	Flexible	21.1	23.1	28.5
0000004080	VALENCIA ST	BRIDGE ST	N GONZALES ST	1,123	3243	Local	Flexible	23.7	45.6	28.3
0000004090	VALENCIA ST	N GONZALES ST	HOT SPRINGS BLVD	418	1207	Local	Flexible	1.6	33.4	2.0
0000004100	VALENCIA ST	HOT SPRINGS BLVD	CHURCH ST	395	1141	Local	Flexible	5.6	43.9	6.7
0000004110	VALENCIA ST	CHURCH ST	MORRISON ST	239	690	Local	Flexible	14.3	53.0	16.6
0000004120	VALENCIA ST	MORRISON ST	MORRISON ST	180	519	Local	Flexible	4.0	34.7	5.0
0000004130	VALENCIA ST	MORRISON ST	NEW MEXICO AVE	292	843	Local	Flexible	12.4	43.3	15.0
0000004140	VALENCIA ST	NEW MEXICO AVE	ARMIJO ST	216	624	Local	Flexible	24.4	37.8	30.2
0000004150	VALENCIA ST	ARMIJO ST	MONTEZUMA AVE	221	637	Local	Flexible	24.4	53.4	28.2
0000004160	VALENCIA ST	MONTEZUMA AVE	LOPEZ ST	238	688	Local	Flexible	27.6	46.8	32.8
0000004170	VALENCIA ST	LOPEZ ST	ROMERO ST	219	632	Local	Flexible	30.7	43.2	37.1
0000004180	VALENCIA ST	ROMERO ST	SALAZAR ST	242	700	Local	Flexible	15.7	32.1	20.0
0000003390	VALLEY ST	SOUTH PACIFIC ST	CHAVEZ ST	427	1233	Local	Flexible	0.0	29.7	0.0
0000003410	VALLEY ST	CHAVEZ ST	NEW MEXICO AVE	651	1882	Local	Flexible	15.8	27.1	20.8
0000003780	VALLEY ST	NEW MEXICO AVE	MONTEZUMA AVE	454	1312	Local	Flexible	20.2	68.4	22.1
0000003790	VALLEY ST	MONTEZUMA AVE	LOPEZ ST	222	640	Local	Flexible	15.7	46.6	18.7
0000003800	VALLEY ST	LOPEZ ST	ROMERO ST	222	640	Local	Flexible	16.3	57.2	18.6
0000003810	VALLEY ST	ROMERO ST	SALAZAR ST	450	1301	Local	Flexible	27.9	65.3	30.9
0000003820	VALLEY ST	SALAZAR ST	KEEN ST	426	1229	Local	Flexible	15.7	17.0	22.2
0000008480	VEGAS DR	LONGVIEW DR	MOUNTAIN VIEW DR	2,345	6774	Local	Flexible	4.6	35.7	5.7
0000005810	W NATIONAL AVE	N GRAND AVE & NATIONAL AVE	4TH ST	245	707	Collector	Flexible	37.1	34.3	46.8
0000005820	W NATIONAL AVE	4TH ST	NATIONAL AVE & 5TH ST	387	1119	Collector	Flexible	45.8	56.7	52.3
0000007370	W ROYBAL DR	END	OLD NATIONAL RD	748	2161	Local	Flexible	0.0	30.4	0.0
0000006520	WASHINGTON AVE	N GRAND AVE	2ND ST	236	680	Local	Flexible	7.6	28.6	9.9
0000006530	WASHINGTON AVE	2ND ST	3RD ST	371	1072	Local	Flexible	24.1	51.6	28.1
0000006540	WASHINGTON AVE	3RD ST	4TH ST	375	1082	Local	Flexible	0.0	50.8	0.0
0000006550	WASHINGTON AVE	4TH ST	5TH ST	380	1096	Local	Flexible	6.7	31.1	8.6
0000006560	WASHINGTON AVE	5TH ST	6TH ST	377	1090	Local	Flexible	6.7	41.4	8.2
0000006570	WASHINGTON AVE	6TH ST	7TH ST	381	1099	Local	Flexible	8.7	36.6	10.8
0000006580	WASHINGTON AVE	7TH ST	8TH ST	381	1102	Local	Flexible	5.0	27.8	6.6
0000006590	WASHINGTON AVE	8TH ST	9TH ST	337	974	Local	Flexible	0.0	27.0	0.0
0000008550	WEST DR	END	BERNICE DR	175	505	Local	Flexible	11.3	19.9	15.6
0000008560	WEST DR	BERNICE DR	ETHEL DR	273	788	Local	Flexible	18.3	38.4	22.6
0000008570	WEST DR	ETHEL DR	HELEN DR	259	747	Local	Flexible	24.8	40.6	30.3
0000008580	WEST DR	HELEN DR	LOIS DR	269	777	Local	Flexible	10.9	51.3	12.7



LAS VEGAS, NM - 2019 PAVEMENT PRESENT STATUS AND RECOMMENDED WORK PROGRAMS

Appendix G 2019 Pavement Performance Sectional Summary
 January 14, 2020

Table G.1: 2019 Pavement Performance Summary of All Paved Sections - City Maintained

Section #	Street	From	To	CL Length (ft)	Area (yd^2)	Functional Class	PaveType	2019 PQI	2019 RCI	2019 SDI
0000008590	WEST DR	LOIS DR	RITA DR	261	755	Local	Flexible	11.8	41.5	14.3
0000007720	WILLIAMS DR	JOHN ST	8TH ST	1,437	4150	Collector	Flexible	16.3	45.6	19.4
0000008200	WILLOW DR	END	NORTH ST	1,003	2898	Local	Flexible	0.0	34.9	0.0
0000008720	YUCCA ST	LEGION DR	SANDOVAL ST	510	1473	Local	Flexible	18.3	39.7	22.5
0000003190	ZUNI PL	END	APACHE ST	246	709	Local	Flexible	4.1	24.8	5.5



APPENDIX H
2019 CURBS CONDITION SECTIONAL
SUMMARY



LAS VEGAS, NM - 2019 PAVEMENT PRESENT STATUS AND RECOMMENDED WORK PROGRAMS

Appendix H 2019 Curbs Condition Sectional Summary
January 14, 2020

Table H.1: 2019 Curbs Condition Sectional Summary of All Paved Sections - City Maintained

Section #	Street	From	To	CL Length (ft)	Functional Class	PaveType	Curb Even	Curb Odd	General Curb Condition
0000005170	10TH ST	PRINCE ST	GALLINAS ST	323	Local	Flexible	Barrier Curb	Barrier Curb	Good
0000005180	10TH ST	GALLINAS ST	TILDEN AVE	329	Local	Flexible	Barrier Curb	Barrier Curb	Good
0000005190	10TH ST	TILDEN AVE	JACKSON ST	417	Local	Flexible	Barrier Curb	Barrier Curb	Good
0000005200	10TH ST	JACKSON ST	LINCOLN AVE	425	Local	Flexible	Barrier Curb	Barrier Curb	Good
0000005210	10TH ST	LINCOLN AVE	DOUGLAS ST	396	Local	Flexible	Barrier Curb	Barrier Curb	Good
0000006230	10TH ST	RAYNOLDS AVE	MILLS AVE	490	Local	Flexible	Barrier Curb	Barrier Curb	Good
0000005460	11TH ST	TILDEN AVE	JACKSON ST	424	Local	Flexible	Barrier Curb	Barrier Curb	Good
0000005470	11TH ST	JACKSON ST	LINCOLN AVE	424	Local	Flexible	Barrier Curb	Barrier Curb	Good
0000005480	11TH ST	LINCOLN AVE	DOUGLAS ST	393	Local	Flexible	Barrier Curb	Barrier Curb	Good
0000005490	11TH ST	DOUGLAS ST	DIAMOND ST	207	Local	Flexible	Barrier Curb	Barrier Curb	Good
0000006790	11TH ST	BACA AVE	SAN FRANCISCO AVE	394	Local	Flexible	Barrier Curb	Barrier Curb	Good
0000006800	11TH ST	SAN FRANCISCO AVE	SULZBACHER AVE	323	Local	Flexible	Barrier Curb	Barrier Curb	Good
0000006810	11TH ST	SULZBACHER AVE	ROSENWALD AVE	317	Local	Flexible	Barrier Curb	Barrier Curb	Good
0000005570	12TH ST	JACKSON ST	LINCOLN AVE	393	Local	Flexible	Barrier Curb	Barrier Curb	Good
0000005580	12TH ST	LINCOLN AVE	DOUGLAS ST	413	Local	Flexible	Barrier Curb	Barrier Curb	Good
0000005590	12TH ST	DOUGLAS ST	DIAMOND ST	218	Local	Flexible	Barrier Curb	Barrier Curb	Fair
0000005600	12TH ST	DIAMOND ST	NATIONAL AVE	417	Local	Flexible	Barrier Curb	Barrier Curb	Fair
0000005610	12TH ST	NATIONAL AVE	COLUMBIA AVE	369	Local	Flexible	Barrier Curb	Barrier Curb	Fair
0000005620	12TH ST	COLUMBIA AVE	ROSENWALD AVE	334	Local	Flexible	Barrier Curb	Barrier Curb	Good
0000005630	12TH ST	ROSENWALD AVE	SULZBACHER AVE	314	Local	Flexible	Barrier Curb	Barrier Curb	Good
0000005640	12TH ST	SULZBACHER AVE	SAN FRANCISCO AVE	317	Local	Flexible	Barrier Curb	Barrier Curb	Fair
0000006640	1ST ST	N GRAND AVE	BACA AVE	634	Local	Flexible	Barrier Curb	Barrier Curb	Good
0000006650	1ST ST	BACA AVE	MILLS AVE	1,447	Local	Flexible	Barrier Curb	Barrier Curb	Good
0000006610	2ND ST	N GRAND AVE	WASHINGTON AVE	291	Local	Flexible	Barrier Curb	Barrier Curb	Good
0000006620	2ND ST	WASHINGTON AVE	BACA AVE	831	Local	Flexible	Barrier Curb	Barrier Curb	Good
0000006630	2ND ST	BACA AVE	MILLS AVE	1,624	Local	Flexible	Barrier Curb	Barrier Curb	Fair
0000006370	3RD ST	N GRAND AVE	COLUMBIA AVE	274	Local	Flexible	Barrier Curb	Barrier Curb	Good
0000006380	3RD ST	COLUMBIA AVE	WASHINGTON AVE	436	Local	Flexible	Barrier Curb	Barrier Curb	Good
0000006390	3RD ST	WASHINGTON AVE	BACA AVE	829	Local	Flexible	Barrier Curb	Barrier Curb	Good
0000006400	3RD ST	BACA AVE	END	569	Local	Flexible	Barrier Curb	Mountable Curb	Good
0000006290	4TH ST	FRIEDMAN AVE	RAYNOLDS AVE	478	Local	Flexible	Barrier Curb	Barrier Curb	Fair
0000006300	4TH ST	RAYNOLDS AVE	END	475	Local	Flexible	Barrier Curb	Barrier Curb	Good
0000006310	4TH ST	N GRAND AVE	W NATIONAL AVE	271	Local	Flexible	Barrier Curb	Barrier Curb	Good
0000006320	4TH ST	W NATIONAL AVE	COLUMBIA AVE	439	Local	Flexible	Barrier Curb	Barrier Curb	Good
0000006330	4TH ST	COLUMBIA AVE	WASHINGTON AVE	417	Local	Flexible	Barrier Curb	Barrier Curb	Good
0000006340	4TH ST	WASHINGTON AVE	BACA AVE	834	Local	Flexible	Barrier Curb	Barrier Curb	Fair
0000006350	4TH ST	BACA AVE	BUS BARN TURN	333	Local	Flexible	Barrier Curb	Barrier Curb	Good
0000006360	4TH ST	BUS BARN TURN	END	515	Local	Flexible	Barrier Curb	Barrier Curb	Good
0000006080	5TH ST	N GRAND AVE	UNIVERSITY AVE	285	Local	Flexible	Barrier Curb	Barrier Curb	Good
0000006090	5TH ST	UNIVERSITY AVE	W NATIONAL AVE & NATIONAL AVE	446	Local	Flexible	Barrier Curb	Barrier Curb	Poor
0000006100	5TH ST	W NATIONAL AVE & NATIONAL AVE	COLUMBIA AVE	429	Local	Flexible	Barrier Curb	Barrier Curb	Fair



LAS VEGAS, NM - 2019 PAVEMENT PRESENT STATUS AND RECOMMENDED WORK PROGRAMS

Appendix H 2019 Curbs Condition Sectional Summary
January 14, 2020

Table H.1: 2019 Curbs Condition Sectional Summary of All Paved Sections - City Maintained

Section #	Street	From	To	CL Length (ft)	Functional Class	PaveType	Curb Even	Curb Odd	General Curb Condition
000006110	5TH ST	COLUMBIA AVE	WASHINGTON AVE	431	Local	Flexible	Barrier Curb	Barrier Curb	Fair
000006120	5TH ST	WASHINGTON AVE	BACA AVE	837	Local	Flexible	Barrier Curb	Barrier Curb	Fair
000006130	5TH ST	BACA AVE	FRIEDMAN AVE	882	Local	Flexible	Barrier Curb	Barrier Curb	Good
000006140	5TH ST	FRIEDMAN AVE	RAYNOLDS AVE	487	Local	Flexible	Barrier Curb	Barrier Curb	Good
000006150	5TH ST	RAYNOLDS AVE	END	256	Local	Flexible	Barrier Curb	Barrier Curb	Good
000005990	6TH ST	N GRAND AVE & E LINCOLN AVE & LINCOLN AVE	DOUGLAS ST	441	Local	Flexible	Barrier Curb	Barrier Curb	Poor
000006000	6TH ST	DOUGLAS ST	UNIVERSITY AVE	384	Local	Flexible	Barrier Curb	Barrier Curb	Good
000006010	6TH ST	UNIVERSITY AVE	NATIONAL AVE	436	Local	Flexible	Barrier Curb	Barrier Curb	Good
000006020	6TH ST	NATIONAL AVE	COLUMBIA AVE	424	Local	Flexible	Barrier Curb	Barrier Curb	Poor
000006030	6TH ST	COLUMBIA AVE	WASHINGTON AVE	436	Local	Flexible	Barrier Curb	Barrier Curb	Good
000006040	6TH ST	WASHINGTON AVE	BACA AVE	845	Local	Flexible	Barrier Curb	Barrier Curb	Good
000006050	6TH ST	BACA AVE	FRIEDMAN AVE	869	Local	Flexible	Barrier Curb	Barrier Curb	Good
000006060	6TH ST	FRIEDMAN AVE	RAYNOLDS AVE	492	Local	Flexible	Barrier Curb	Barrier Curb	Good
000006070	6TH ST	RAYNOLDS AVE	MILLS AVE	562	Local	Flexible	Mountable Curb	Mountable Curb	Good
000007950	7TH ST	N GRAND AVE & JACKSON ST	LINCOLN AVE	489	Arterial	Flexible	Barrier Curb	Barrier Curb	Good
000007960	7TH ST	LINCOLN AVE	DOUGLAS ST	399	Arterial	Flexible	Barrier Curb	Barrier Curb	Poor
000007970	7TH ST	DOUGLAS ST	UNIVERSITY AVE	364	Arterial	Flexible	Barrier Curb	Barrier Curb	Good
000007980	7TH ST	UNIVERSITY AVE	NATIONAL AVE	436	Arterial	Flexible	Barrier Curb	Barrier Curb	Good
000007990	7TH ST	NATIONAL AVE	COLUMBIA AVE	430	Arterial	Flexible	Barrier Curb	Barrier Curb	Good
000008000	7TH ST	COLUMBIA AVE	WASHINGTON AVE	413	Arterial	Flexible	Barrier Curb	Barrier Curb	Good
000008010	7TH ST	WASHINGTON AVE	BACA AVE	841	Arterial	Flexible	Barrier Curb	Barrier Curb	Fair
000008020	7TH ST	BACA AVE	FRIEDMAN AVE	892	Arterial	Flexible	Barrier Curb	Barrier Curb	Good
000008030	7TH ST	FRIEDMAN AVE	RAYNOLDS AVE	477	Arterial	Flexible	Barrier Curb	Barrier Curb	Good
000008040	7TH ST	RAYNOLDS AVE	MILLS AVE	604	Arterial	Flexible	Barrier Curb	Barrier Curb	Good
000008050	7TH ST	MILLS AVE	ALVERA DR	505	Local	Flexible	Barrier Curb	Barrier Curb	Good
000008060	7TH ST	ALVERA DR	MYRTLE AVE	787	Local	Flexible	Barrier Curb	Barrier Curb	Good
000008070	7TH ST	MYRTLE AVE	DIANE AVE	240	Local	Flexible	Barrier Curb	Barrier Curb	Good
000008080	7TH ST	DIANE AVE	KATHRYN DR	1,361	Local	Flexible	Barrier Curb	Barrier Curb	Good
000008090	7TH ST	KATHRYN DR	MEADOW CREST DR	100	Local	Flexible	Barrier Curb	Barrier Curb	Good
000008100	7TH ST	MEADOW CREST DR	LUTHERAN LN	311	Local	Flexible	Barrier Curb	Barrier Curb	Good
000008110	7TH ST	LUTHERAN LN	LORI LN	71	Local	Flexible	Barrier Curb	Barrier Curb	Good
000008120	7TH ST	LORI LN	DALBEY DR	296	Local	Flexible	Barrier Curb	Barrier Curb	Good
000008130	7TH ST	DALBEY DR	MOUNTAIN VIEW DR	202	Local	Flexible	Barrier Curb	Barrier Curb	Good
000008140	7TH ST	MOUNTAIN VIEW DR	LEE DR	567	Local	Flexible	Barrier Curb	Barrier Curb	Good
000008150	7TH ST	LEE DR	LEGION DR	302	Local	Flexible	Barrier Curb	Barrier Curb	Good
000008160	7TH ST	LEGION DR	WILLIAMS DR	2,622	Local	Flexible	Barrier Curb	Barrier Curb	Good
000006960	8TH ST	TILDEN AVE	JACKSON ST	422	Arterial	Flexible	Barrier Curb	Barrier Curb	Good
000006970	8TH ST	JACKSON ST	LINCOLN AVE	414	Arterial	Flexible	Barrier Curb	Barrier Curb	Good
000006980	8TH ST	LINCOLN AVE	DOUGLAS ST	402	Arterial	Flexible	Barrier Curb	Barrier Curb	Good
000006990	8TH ST	DOUGLAS ST	UNIVERSITY AVE	332	Arterial	Flexible	Barrier Curb	Barrier Curb	Fair
000007000	8TH ST	UNIVERSITY AVE	NATIONAL AVE	414	Arterial	Flexible	Barrier Curb	Barrier Curb	Poor



LAS VEGAS, NM - 2019 PAVEMENT PRESENT STATUS AND RECOMMENDED WORK PROGRAMS

Appendix H 2019 Curbs Condition Sectional Summary
January 14, 2020

Table H.1: 2019 Curbs Condition Sectional Summary of All Paved Sections - City Maintained

Section #	Street	From	To	CL Length (ft)	Functional Class	PaveType	Curb Even	Curb Odd	General Curb Condition
0000007010	8TH ST	NATIONAL AVE	COLUMBIA AVE	435	Arterial	Flexible	Barrier Curb	Barrier Curb	Good
0000007020	8TH ST	COLUMBIA AVE	WASHINGTON AVE	429	Arterial	Flexible	Barrier Curb	Barrier Curb	Poor
0000007030	8TH ST	WASHINGTON AVE	BACA AVE	840	Arterial	Flexible	Barrier Curb	Barrier Curb	Fair
0000007040	8TH ST	BACA AVE	FRIEDMAN AVE	879	Arterial	Flexible	Barrier Curb	Barrier Curb	Good
0000007050	8TH ST	FRIEDMAN AVE	RAYNOLDS AVE	478	Arterial	Flexible	Barrier Curb	Barrier Curb	Good
0000007060	8TH ST	RAYNOLDS AVE	MILLS AVE	604	Arterial	Flexible	Barrier Curb	Barrier Curb	Good
0000007070	8TH ST	MILLS AVE	DIANE AVE	1,472	Arterial	Flexible	Barrier Curb	Barrier Curb	Good
0000007080	8TH ST	DIANE AVE	KATHRYN DR	1,240	Arterial	Flexible	Barrier Curb	Barrier Curb	Good
0000007090	8TH ST	KATHRYN DR	LORI LN	466	Arterial	Flexible	Barrier Curb	Barrier Curb	Good
0000007100	8TH ST	LORI LN	DALBEY DR	297	Arterial	Flexible	Barrier Curb	Barrier Curb	Good
0000007110	8TH ST	DALBEY DR	ERB PL	418	Arterial	Flexible	Barrier Curb	Barrier Curb	Good
0000007120	8TH ST	ERB PL	LEGION DR	537	Arterial	Flexible	Barrier Curb	Barrier Curb	Fair
0000007130	8TH ST	LEGION DR	COLORADO DR	282	Arterial	Flexible	Barrier Curb	Barrier Curb	Good
0000007140	8TH ST	COLORADO DR	CATALINA CT	300	Arterial	Flexible	Barrier Curb	Barrier Curb	Fair
0000007150	8TH ST	CATALINA CT	CORONADO DR	295	Arterial	Flexible	Barrier Curb	Barrier Curb	Good
0000007160	8TH ST	CORONADO DR	KANE DR	281	Arterial	Flexible	Barrier Curb	Barrier Curb	Good
0000007170	8TH ST	KANE DR	SPERRY DR	287	Arterial	Flexible	Barrier Curb	Barrier Curb	Good
0000007180	8TH ST	SPERRY DR	HIGHLAND DR	287	Arterial	Flexible	Barrier Curb	Barrier Curb	Good
0000007190	8TH ST	HIGHLAND DR	ALLISON ST	1,074	Arterial	Flexible	Barrier Curb	Barrier Curb	Good
0000007200	8TH ST	ALLISON ST	DORA CELESTE DR	225	Arterial	Flexible	No Curb	No Curb	NA
0000007210	8TH ST	DORA CELESTE DR	ROSE DR	257	Arterial	Flexible	No Curb	No Curb	NA
0000007220	8TH ST	ROSE DR	TUPELO ST	69	Arterial	Flexible	No Curb	No Curb	NA
0000007230	8TH ST	TUPELO ST	DON GALLEGOS CIR	230	Local	Flexible	No Curb	No Curb	NA
0000007240	8TH ST	DON GALLEGOS CIR	SAN ANTONIO ST	192	Local	Flexible	No Curb	No Curb	NA
0000005220	9TH ST	N GRAND AVE	GALLINAS ST	81	Local	Flexible	Barrier Curb	Barrier Curb	Good
0000005230	9TH ST	GALLINAS ST	TILDEN AVE	322	Local	Flexible	Barrier Curb	Barrier Curb	Good
0000005240	9TH ST	TILDEN AVE	JACKSON ST	424	Local	Flexible	Barrier Curb	Barrier Curb	Good
0000005250	9TH ST	JACKSON ST	LINCOLN AVE	425	Local	Flexible	Barrier Curb	Barrier Curb	Good
0000005260	9TH ST	LINCOLN AVE	DOUGLAS ST	403	Local	Flexible	Barrier Curb	Barrier Curb	Good
0000006510	9TH ST	WASHINGTON AVE	END	288	Local	Flexible	Barrier Curb	Barrier Curb	Fair
0000006850	9TH ST	BACA AVE & 9TH ST	FRIEDMAN AVE	859	Local	Flexible	Barrier Curb	Barrier Curb	Good
0000006860	9TH ST	FRIEDMAN AVE	RAYNOLDS AVE	505	Local	Flexible	Barrier Curb	Barrier Curb	Good
0000006870	9TH ST	RAYNOLDS AVE	MILLS AVE	544	Local	Flexible	Barrier Curb	Barrier Curb	Good
0000006930	ACCESS AVE	CINDER RD	END	7	Local	Flexible	No Curb	No Curb	NA
0000000370	ACCESS RD	S GRAND AVE	BIBB INDUSTRIAL DR	575	Local	Flexible	No Curb	No Curb	NA
0000007900	AIRWAY DR	7TH ST	PARKVIEW RD	313	Local	Flexible	Barrier Curb	Barrier Curb	Good
0000002150	ALAMO ST	S GRAND AVE & N GRAND AVE	DOLORES ST	451	Collector	Flexible	Barrier Curb	Barrier Curb	Good
0000002160	ALAMO ST	DOLORES ST	MCRAE ST	525	Collector	Flexible	Barrier Curb	Barrier Curb	Good
0000002170	ALAMO ST	MCRAE ST	SOUTH PACIFIC ST	543	Collector	Flexible	Barrier Curb	Barrier Curb	Good
0000002180	ALAMO ST	SOUTH PACIFIC ST	DON FIDEL ST	218	Collector	Flexible	Barrier Curb	Barrier Curb	Good
0000002190	ALAMO ST	DON FIDEL ST	CHAVEZ ST	213	Collector	Flexible	Barrier Curb	Barrier Curb	Good



LAS VEGAS, NM - 2019 PAVEMENT PRESENT STATUS AND RECOMMENDED WORK PROGRAMS

Appendix H 2019 Curbs Condition Sectional Summary
January 14, 2020

Table H.1: 2019 Curbs Condition Sectional Summary of All Paved Sections - City Maintained

Section #	Street	From	To	CL Length (ft)	Functional Class	PaveType	Curb Even	Curb Odd	General Curb Condition
000002200	ALAMO ST	CHAVEZ ST	UNION ST	423	Collector	Flexible	Barrier Curb	Barrier Curb	Good
000002210	ALAMO ST	UNION ST	NEW MEXICO AVE	248	Collector	Flexible	Barrier Curb	Barrier Curb	Good
000002220	ALAMO ST	NEW MEXICO AVE	EL CRESTON CIR	369	Local	Flexible	Barrier Curb	Barrier Curb	Good
000007890	ALVERA DR	7TH ST	END	451	Local	Flexible	Barrier Curb	Barrier Curb	Good
000007430	ANDERSEN DR	ERB PL	JESSIE LEE LN	541	Local	Flexible	Mountable Curb	Mountable Curb	Good
000003160	APACHE ST	HOT SPRINGS BLVD	NAVAJO ST	284	Local	Flexible	Barrier Curb	Barrier Curb	Good
000003170	APACHE ST	NAVAJO ST	ZUNI PL	327	Local	Flexible	Barrier Curb	Barrier Curb	Good
000003180	APACHE ST	ZUNI PL	END	132	Local	Flexible	Barrier Curb	Barrier Curb	Good
000004210	ARMIJO ST	VALENCIA ST	SANTA ANA ST	589	Local	Flexible	No Curb	No Curb	NA
000004220	ARMIJO ST	SANTA ANA ST	BERNALILLO ST	240	Local	Flexible	No Curb	No Curb	NA
000004230	ARMIJO ST	BERNALILLO ST	RIO ARRIBA ST	320	Local	Flexible	No Curb	No Curb	NA
000007620	ARMIJO ST	LEGION DR	COLORADO DR	303	Local	Flexible	Barrier Curb	Barrier Curb	Good
000006680	BACA AVE	BACA AVE & N GRAND AVE	PARK PL	185	Collector	Flexible	Barrier Curb	Barrier Curb	Fair
000006690	BACA AVE	PARK PL	1ST ST	356	Collector	Flexible	Barrier Curb	Barrier Curb	Poor
000006700	BACA AVE	1ST ST	2ND ST	392	Collector	Flexible	Barrier Curb	Barrier Curb	Poor
000006710	BACA AVE	2ND ST	3RD ST	376	Collector	Flexible	Barrier Curb	Barrier Curb	Fair
000006720	BACA AVE	3RD ST	4TH ST	385	Collector	Flexible	Barrier Curb	Barrier Curb	Fair
000006730	BACA AVE	4TH ST	5TH ST	373	Collector	Flexible	Barrier Curb	Barrier Curb	Good
000006740	BACA AVE	5TH ST	6TH ST	380	Collector	Flexible	Barrier Curb	Barrier Curb	Good
000006750	BACA AVE	6TH ST	7TH ST	379	Collector	Flexible	Barrier Curb	Barrier Curb	Good
000006760	BACA AVE	7TH ST	8TH ST	376	Collector	Flexible	Barrier Curb	Barrier Curb	Fair
000006770	BACA AVE	8TH ST	MORA AVE & 9TH ST	399	Collector	Flexible	Barrier Curb	Barrier Curb	Poor
000006780	BACA AVE	MORA AVE & 9TH ST	11TH ST	476	Collector	Flexible	Barrier Curb	Barrier Curb	Good
000002230	BERNAL ST	END	SOUTH PACIFIC ST	322	Local	Flexible	Barrier Curb	Barrier Curb	Good
000002240	BERNAL ST	SOUTH PACIFIC ST	DON FIDEL ST	240	Local	Flexible	Barrier Curb	Barrier Curb	Good
000002250	BERNAL ST	DON FIDEL ST	CHAVEZ ST	208	Local	Flexible	Barrier Curb	Barrier Curb	Fair
000002260	BERNAL ST	CHAVEZ ST	UNION ST	432	Local	Flexible	Barrier Curb	Barrier Curb	Good
000002270	BERNAL ST	UNION ST	NEW MEXICO AVE	236	Local	Flexible	Barrier Curb	Barrier Curb	Good
000004430	BERNALILLO ST	N GONZALES ST	HOT SPRINGS BLVD	373	Local	Flexible	Barrier Curb	Barrier Curb	Fair
000004440	BERNALILLO ST	HOT SPRINGS BLVD	CHURCH ST	557	Local	Flexible	Barrier Curb	Barrier Curb	Good
000004450	BERNALILLO ST	CHURCH ST	NEW MEXICO AVE	558	Local	Flexible	Barrier Curb	Barrier Curb	Fair
000004460	BERNALILLO ST	NEW MEXICO AVE	ARMIJO ST	227	Local	Flexible	Barrier Curb	Barrier Curb	Good
000008640	BERNICE DR	WEST DR	EAST DR	353	Local	Flexible	Barrier Curb	Barrier Curb	Good
000000380	BIBB INDUSTRIAL DR	ACCESS RD	PARK & RIDE TURN	72	Local	Flexible	No Curb	No Curb	NA
000000390	BIBB INDUSTRIAL DR	PARK & RIDE TURN	B D 1665 INDUSTRIAL RD	301	Local	Flexible	No Curb	No Curb	NA
000000400	BIBB INDUSTRIAL DR	B D 1665 INDUSTRIAL RD	END	1,508	Local	Flexible	No Curb	No Curb	NA
000000450	BIBB INDUSTRIAL DR	EL PAJARITO RD	ACCESS RD	233	Local	Flexible	No Curb	No Curb	NA
000003400	BLANCHARD ST	CHAVEZ ST	NEW MEXICO AVE	771	Local	Flexible	Barrier Curb	Barrier Curb	Fair
000005900	BRIDGE ST	PASEO DEL LAS ESCUELAS ST & NATIONAL AVE	VALENCIA ST	36	Local	Flexible	No Curb	No Curb	NA
000005910	BRIDGE ST	VALENCIA ST	PLAZA PKWY & S GONZALES ST & N GONZALES ST	678	Collector	Flexible	Barrier Curb	Barrier Curb	Good
000008740	CALLE ALEGRE	LEGION DR	SANDOVAL ST	773	Local	Flexible	Barrier Curb	Barrier Curb	Good



LAS VEGAS, NM - 2019 PAVEMENT PRESENT STATUS AND RECOMMENDED WORK PROGRAMS

Appendix H 2019 Curbs Condition Sectional Summary
January 14, 2020

Table H.1: 2019 Curbs Condition Sectional Summary of All Paved Sections - City Maintained

Section #	Street	From	To	CL Length (ft)	Functional Class	PaveType	Curb Even	Curb Odd	General Curb Condition
0000008420	CALLE BONITA	END	LEGION DR	182	Local	Flexible	Barrier Curb	Barrier Curb	Good
0000008750	CALLE BONITA	LEGION DR	SANDOVAL ST	765	Local	Flexible	Barrier Curb	Barrier Curb	Good
0000008430	CALLE CONTENTA	END	LEGION DR	413	Local	Flexible	Barrier Curb	Barrier Curb	Good
0000008760	CALLE CONTENTA	LEGION DR	CALLE CONTENTA	1,088	Local	Flexible	Barrier Curb	Barrier Curb	Good
0000008790	CALLE CONTENTA	END	CALLE CONTENTA	804	Local	Flexible	Barrier Curb	Barrier Curb	Good
0000008770	CALLE DULCE	LEGION DR	CALLE CONTENTA	1,089	Local	Flexible	Mountable Curb	Mountable Curb	Good
0000008780	CALLE ELDORADO	LEGION DR	CALLE CONTENTA	1,061	Local	Flexible	Barrier Curb	Barrier Curb	Good
0000000320	CAMINO HERRERA	E LUCERO LN	END	301	Local	Flexible	No Curb	No Curb	NA
0000007650	CARMEAN DR	COLORADO DR	CORONADO DR	601	Local	Flexible	Barrier Curb	Barrier Curb	Good
0000007660	CARMEAN DR	CORONADO DR	END	146	Local	Flexible	Barrier Curb	Barrier Curb	Good
0000007510	CASSIDY DR	KATHRYN DR	LORI LN	460	Local	Flexible	Barrier Curb	Barrier Curb	Good
0000007640	CATALINA CT	END	8TH ST	744	Local	Flexible	Barrier Curb	Barrier Curb	Good
0000008210	CHAMISALM	ROSE LN	WILLOW DR	535	Local	Flexible	No Curb	No Curb	NA
0000002620	CHAVEZ ST	S GRAND AVE	SABINO ST	502	Local	Flexible	Barrier Curb	Barrier Curb	Good
0000002630	CHAVEZ ST	SABINO ST	PINON ST	469	Local	Flexible	Barrier Curb	Barrier Curb	Good
0000002640	CHAVEZ ST	PINON ST	MONIA ST	463	Local	Flexible	Barrier Curb	Barrier Curb	Good
0000002650	CHAVEZ ST	MONIA ST	RINCON ST	484	Local	Flexible	Barrier Curb	Barrier Curb	Good
0000002660	CHAVEZ ST	RINCON ST	ALAMO ST	442	Local	Flexible	Barrier Curb	Barrier Curb	Good
0000002670	CHAVEZ ST	ALAMO ST	BERNAL ST	460	Local	Flexible	Barrier Curb	Barrier Curb	Good
0000002680	CHAVEZ ST	BERNAL ST	SAPELLO ST	509	Local	Flexible	Barrier Curb	Barrier Curb	Good
0000002690	CHAVEZ ST	SAPELLO ST	TECOLOTE ST	457	Local	Flexible	Barrier Curb	Barrier Curb	Good
0000003350	CHAVEZ ST	PEREZ ST	VALLEY ST	270	Local	Flexible	Barrier Curb	Barrier Curb	Good
0000003360	CHAVEZ ST	VALLEY ST	BLANCHARD ST	156	Local	Flexible	Barrier Curb	Barrier Curb	Good
0000003370	CHAVEZ ST	BLANCHARD ST	BLANCHARD ST	281	Local	Flexible	Barrier Curb	Barrier Curb	Good
0000003380	CHAVEZ ST	BLANCHARD ST	SOCORRO ST	286	Local	Flexible	Barrier Curb	Barrier Curb	Good
0000008340	CHICO DR	PEGGY LN	HARRIS RD	14	Local	Flexible	No Curb	No Curb	NA
0000008350	CHICO DR	CHICO DR & PENNY LN	113 FT E OF PEGGY LN	113	Local	Flexible	No Curb	No Curb	NA
0000008730	CHOLLA ST	LEGION DR	SANDOVAL ST	669	Local	Flexible	Barrier Curb	Barrier Curb	Good
0000008450	CHRISTINE DR	MORELAND DR	LONGVIEW DR	2,115	Local	Flexible	Barrier Curb	Barrier Curb	Good
0000007730	CHUGGER DR	8TH ST	CDS	662	Local	Flexible	Mountable Curb	Mountable Curb	Good
0000004500	CHURCH ST	VALENCIA ST	SANTA FE ST	441	Local	Flexible	Barrier Curb	Barrier Curb	Good
0000004510	CHURCH ST	SANTA FE ST	SANTA FE ST	38	Local	Flexible	Barrier Curb	Barrier Curb	Good
0000004520	CHURCH ST	SANTA FE ST	SANTA ANA ST	135	Local	Flexible	Barrier Curb	Barrier Curb	Fair
0000004530	CHURCH ST	SANTA ANA ST	BERNALILLO ST	143	Local	Flexible	Barrier Curb	Barrier Curb	Good
0000004540	CHURCH ST	BERNALILLO ST	TAOS ST	664	Local	Flexible	Barrier Curb	Barrier Curb	Good
0000004770	CHURCH ST	COLONIAS ST	PORTER	534	Local	Flexible	No Curb	No Curb	NA
0000004780	CHURCH ST	PORTER	END	336	Local	Flexible	No Curb	No Curb	NA
0000005020	CHURCH ST	TAOS ST	MORA ST	416	Local	Flexible	Barrier Curb	Barrier Curb	Good
0000006880	CINDER RD	RAYNOLDS AVE	MILLS AVE	457	Local	Flexible	Barrier Curb	Barrier Curb	Good
0000006890	CINDER RD	MILLS AVE	1257 FT N OF MILLS AVE	1,257	Collector	Flexible	No Curb	No Curb	NA
0000006900	CINDER RD	1257 FT N OF MILLS AVE	PALO VERDE DR	3,182	Collector	Flexible	No Curb	No Curb	NA



LAS VEGAS, NM - 2019 PAVEMENT PRESENT STATUS AND RECOMMENDED WORK PROGRAMS

Appendix H 2019 Curbs Condition Sectional Summary
January 14, 2020

Table H.1: 2019 Curbs Condition Sectional Summary of All Paved Sections - City Maintained

Section #	Street	From	To	CL Length (ft)	Functional Class	PaveType	Curb Even	Curb Odd	General Curb Condition
000006910	CINDER RD	PALO VERDE DR	POWER POINT WAY	1,572	Local	Flexible	No Curb	No Curb	NA
000006940	CINDER RD	ROSE ST	ACCESS AVE	297	Local	Flexible	No Curb	No Curb	NA
000006950	CINDER RD	ACCESS AVE	POWER POINT WAY	196	Local	Flexible	No Curb	No Curb	NA
000008270	COLLINS DR	END	LUTHERAN LN	326	Local	Flexible	Barrier Curb	Barrier Curb	Good
000008280	COLLINS DR	LUTHERAN LN	DALBEY DR	326	Local	Flexible	Barrier Curb	Barrier Curb	Good
000008290	COLLINS DR	DALBEY DR	MOUNTAIN VIEW DR	256	Local	Flexible	Barrier Curb	Barrier Curb	Good
000008300	COLLINS DR	MOUNTAIN VIEW DR	LEGION DR	855	Local	Flexible	Barrier Curb	Barrier Curb	Good
000008310	COLLINS DR	LEGION DR	PEGGY LN	755	Local	Flexible	Barrier Curb	Barrier Curb	Good
000008320	COLLINS DR	PEGGY LN	HARRIS RD	971	Local	Flexible	Mountable Curb	Mountable Curb	Good
000004790	COLONIAS ST	CHURCH ST	CHURCH ST	185	Local	Flexible	Barrier Curb	Barrier Curb	Good
000004800	COLONIAS ST	CHURCH ST	NEW MEXICO AVE	296	Local	Flexible	Barrier Curb	Barrier Curb	Good
000004810	COLONIAS ST	NEW MEXICO AVE	MONTEZUMA AVE	460	Local	Flexible	Barrier Curb	Barrier Curb	Good
000004820	COLONIAS ST	MONTEZUMA AVE	LOPEZ ST	215	Local	Flexible	Barrier Curb	Barrier Curb	Good
000007630	COLORADO DR	ARMIJO ST	8TH ST	841	Local	Flexible	Barrier Curb	Barrier Curb	Good
000001580	COLUMBIA AVE	COMMERCE ST	PECOS ST	398	Local	Flexible	Barrier Curb	Barrier Curb	Good
000001640	COLUMBIA AVE	END	RAILROAD AVE	214	Local	Flexible	Barrier Curb	Barrier Curb	Good
000001650	COLUMBIA AVE	RAILROAD AVE	N GRAND AVE	395	Local	Flexible	Barrier Curb	Barrier Curb	Good
000005720	COLUMBIA AVE	11TH ST	12TH ST	380	Local	Flexible	Barrier Curb	Barrier Curb	Good
000005730	COLUMBIA AVE	12TH ST	END	267	Local	Flexible	No Curb	No Curb	NA
000006410	COLUMBIA AVE	N GRAND AVE	3RD ST	243	Local	Flexible	Barrier Curb	Barrier Curb	Good
000006420	COLUMBIA AVE	3RD ST	4TH ST	378	Local	Flexible	Barrier Curb	Barrier Curb	Good
000006430	COLUMBIA AVE	4TH ST	5TH ST	385	Local	Flexible	Barrier Curb	Barrier Curb	Good
000006440	COLUMBIA AVE	5TH ST	6TH ST	367	Local	Flexible	Barrier Curb	Barrier Curb	Good
000006450	COLUMBIA AVE	6TH ST	7TH ST	386	Local	Flexible	Barrier Curb	Barrier Curb	Good
000006460	COLUMBIA AVE	7TH ST	8TH ST	376	Local	Flexible	Barrier Curb	Barrier Curb	Good
000000910	COMMERCE DR	FRONTAGE RD 2143	END	1,114	Local	Flexible	No Curb	No Curb	NA
000001020	COMMERCE ST	END	PRINCE ST	1,605	Local	Flexible	No Curb	No Curb	NA
000001030	COMMERCE ST	PRINCE ST	E TILDEN AVE	446	Local	Flexible	Barrier Curb	Barrier Curb	Good
000001040	COMMERCE ST	E TILDEN AVE	JACKSON ST	441	Local	Flexible	Barrier Curb	Barrier Curb	Good
000001050	COMMERCE ST	JACKSON ST	590 FT N OF JACKSON ST	590	Local	Flexible	Barrier Curb	Barrier Curb	Good
000001060	COMMERCE ST	590 FT N OF JACKSON ST	E LINCOLN ST	570	Local	Flexible	Barrier Curb	Barrier Curb	Good
000001070	COMMERCE ST	E LINCOLN ST	NATIONAL AVE	1,061	Local	Flexible	Barrier Curb	Barrier Curb	Good
000001080	COMMERCE ST	NATIONAL AVE	COLUMBIA AVE	621	Local	Flexible	Barrier Curb	Barrier Curb	Good
000001090	COMMERCE ST	COLUMBIA AVE	E WASHINGTON ST	501	Local	Flexible	Barrier Curb	Barrier Curb	Good
000001100	COMMERCE ST	E WASHINGTON ST	GARFIELD AVE	535	Local	Flexible	Barrier Curb	Barrier Curb	Good
000001110	COMMERCE ST	GARFIELD AVE	LOGAN ST	512	Local	Flexible	Barrier Curb	Barrier Curb	Good
000001120	COMMERCE ST	LOGAN ST	CUSTER ST	483	Local	Flexible	Barrier Curb	Barrier Curb	Fair
000001130	COMMERCE ST	CUSTER ST	E BACA AVE	510	Local	Flexible	Barrier Curb	Barrier Curb	Good
000001140	COMMERCE ST	E BACA AVE	END	436	Local	Flexible	No Curb	No Curb	NA
000007670	CORONADO DR	CARMEAN DR	8TH ST	553	Local	Flexible	Barrier Curb	Barrier Curb	Good
000007930	COUNTRY CLUB DR	MILLS AVE	END	2,860	Local	Flexible	Barrier Curb	Barrier Curb	Good



LAS VEGAS, NM - 2019 PAVEMENT PRESENT STATUS AND RECOMMENDED WORK PROGRAMS

Appendix H 2019 Curbs Condition Sectional Summary
January 14, 2020

Table H.1: 2019 Curbs Condition Sectional Summary of All Paved Sections - City Maintained

Section #	Street	From	To	CL Length (ft)	Functional Class	PaveType	Curb Even	Curb Odd	General Curb Condition
000000890	CUMBRES PATIO	FRONTAGE RD 2143	CDS	555	Local	Flexible	Mountable Curb	Mountable Curb	Good
000001530	CUSTER ST	COMMERCE ST	PECOS ST	384	Local	Flexible	Barrier Curb	Barrier Curb	Fair
000001540	CUSTER ST	PECOS ST	GARFIELD AVE	277	Local	Flexible	Barrier Curb	Barrier Curb	Good
000005150	DAHLIA ST	MILLS AVE	END	392	Local	Flexible	No Curb	No Curb	NA
000007520	DALBEY DR	8TH ST	7TH ST	1,726	Local	Flexible	Mountable Curb	Mountable Curb	Good
000008260	DALBEY DR	COLLINS DR	7TH ST	760	Local	Flexible	No Curb	No Curb	NA
000005090	DAVIS DR	N GONZALES ST	PLATA DR	336	Local	Flexible	No Curb	No Curb	NA
000005120	DAVIS DR	ENCINO ST	DAHLIA ST	160	Local	Flexible	Barrier Curb	Barrier Curb	Good
000004470	DELGADO ST	END	N GONZALES ST	479	Local	Flexible	Barrier Curb	Barrier Curb	Good
000004480	DELGADO ST	N GONZALES ST	HOT SPRINGS BLVD	453	Local	Flexible	Barrier Curb	Barrier Curb	Good
000005740	DIAMOND ST	12TH ST	11TH ST	318	Local	Flexible	Barrier Curb	Barrier Curb	Fair
000005750	DIAMOND ST	11TH ST	UNIVERSITY AVE	666	Local	Flexible	Barrier Curb	Barrier Curb	Good
000007450	DIANE AVE	7TH ST	8TH ST	1,002	Local	Flexible	Barrier Curb	Barrier Curb	Good
000008360	DIEGO DR	CHICO DR	COLLINS DR	811	Local	Flexible	Mountable Curb	Mountable Curb	Good
000002110	DOLORES ST	ALAMO ST	SILVA AVE	282	Local	Flexible	Barrier Curb	Barrier Curb	Good
000002550	DON FIDEL ST	SABINO ST	PINON ST	471	Local	Flexible	No Curb	No Curb	NA
000002560	DON FIDEL ST	PINON ST	MONIA ST	464	Local	Flexible	No Curb	No Curb	NA
000002570	DON FIDEL ST	MONIA ST	RINCON ST	485	Local	Flexible	No Curb	No Curb	NA
000002580	DON FIDEL ST	RINCON ST	ALAMO ST	437	Local	Flexible	No Curb	No Curb	NA
000002590	DON FIDEL ST	ALAMO ST	BERNAL ST	460	Local	Flexible	No Curb	No Curb	NA
000002600	DON FIDEL ST	BERNAL ST	SAPELLO ST	513	Local	Flexible	No Curb	No Curb	NA
000002610	DON FIDEL ST	SAPELLO ST	TECOLOTE ST	449	Local	Flexible	Barrier Curb	Barrier Curb	Good
000001950	DON PEDRO CT	MONTEZUMA AVE	END	213	Local	Flexible	Barrier Curb	Barrier Curb	Good
000007780	DORA CELESTE DR	172 FT NE OF JOHN ST	JOHN ST	172	Local	Flexible	No Curb	No Curb	NA
000007790	DORA CELESTE DR	JOHN ST	GRADY ST	725	Local	Flexible	Barrier Curb	Barrier Curb	Good
000007800	DORA CELESTE DR	GRADY ST	RAYBUN ST	254	Local	Flexible	Barrier Curb	Barrier Curb	Good
000007810	DORA CELESTE DR	RAYBUN ST	8TH ST	457	Local	Flexible	Barrier Curb	Barrier Curb	Good
000005500	DOUGLAS ST	E DOUGLAS ST & N GRAND AVE	6TH ST	289	Local	Flexible	Barrier Curb	Barrier Curb	Good
000005510	DOUGLAS ST	6TH ST	7TH ST	382	Local	Flexible	Barrier Curb	Barrier Curb	Good
000005520	DOUGLAS ST	7TH ST	8TH ST	377	Local	Flexible	Barrier Curb	Barrier Curb	Good
000005530	DOUGLAS ST	8TH ST	9TH ST	384	Local	Flexible	Barrier Curb	Barrier Curb	Good
000005540	DOUGLAS ST	9TH ST	10TH ST	373	Local	Flexible	Barrier Curb	Barrier Curb	Good
000005550	DOUGLAS ST	10TH ST	11TH ST	372	Local	Flexible	Barrier Curb	Barrier Curb	Good
000005560	DOUGLAS ST	11TH ST	12TH ST	314	Local	Flexible	Barrier Curb	Barrier Curb	Good
000001510	E BACA AVE	COMMERCE ST	PECOS ST	389	Local	Flexible	Barrier Curb	Barrier Curb	Good
000001520	E BACA AVE	PECOS ST	END	282	Local	Flexible	Barrier Curb	Barrier Curb	Good
000006670	E BACA AVE	RAILROAD AVE	BACA AVE & N GRAND AVE	545	Collector	Flexible	Barrier Curb	Barrier Curb	Fair
000001690	E CUSTER ST	GARFIELD AVE	RAILROAD AVE	306	Local	Flexible	Barrier Curb	Barrier Curb	Fair
000001700	E DOUGLAS ST	RAILROAD AVE	N GRAND AVE & DOUGLAS ST	391	Local	Flexible	Barrier Curb	Barrier Curb	Fair
000001710	E LINCOLN AVE	RAILROAD AVE	N GRAND AVE & LINCOLN AVE & 6TH ST	400	Local	Flexible	Barrier Curb	Barrier Curb	Good
000007820	E ROYBAL DR	NORTH RD	END	764	Local	Flexible	Mountable Curb	Mountable Curb	Good



LAS VEGAS, NM - 2019 PAVEMENT PRESENT STATUS AND RECOMMENDED WORK PROGRAMS

Appendix H 2019 Curbs Condition Sectional Summary
January 14, 2020

Table H.1: 2019 Curbs Condition Sectional Summary of All Paved Sections - City Maintained

Section #	Street	From	To	CL Length (ft)	Functional Class	PaveType	Curb Even	Curb Odd	General Curb Condition
0000001160	E TILDEN AVE	COMMERCE ST	PECOS ST	387	Local	Flexible	Barrier Curb	Barrier Curb	Good
0000001730	E TILDEN AVE	RAILROAD AVE	TILDEN AVE & N GRAND AVE	417	Local	Flexible	Barrier Curb	Barrier Curb	Good
0000001660	E WASHINGTON AVE	N GRAND AVE	RAILROAD AVE	387	Local	Flexible	Barrier Curb	Barrier Curb	Good
0000008500	EAST DR	MOUNTAIN VIEW DR	BERNICE DR	403	Local	Flexible	Barrier Curb	Barrier Curb	Good
0000008510	EAST DR	BERNICE DR	ETHEL DR	271	Local	Flexible	Barrier Curb	Barrier Curb	Good
0000008520	EAST DR	ETHEL DR	HELEN DR	265	Local	Flexible	Barrier Curb	Barrier Curb	Good
0000008530	EAST DR	HELEN DR	RITA DR	527	Local	Flexible	Barrier Curb	Barrier Curb	Good
0000008540	EAST DR	RITA DR	END	433	Local	Flexible	No Curb	No Curb	NA
0000001870	EL CRESTON CIR	MONTEZUMA AVE	LUGAR DEL PARAISO	451	Local	Flexible	Barrier Curb	Barrier Curb	Good
0000001880	EL CRESTON CIR	LUGAR DEL PARAISO	LUGAR DE LOS CABALLEROS	259	Local	Flexible	Barrier Curb	Barrier Curb	Good
0000001890	EL CRESTON CIR	LUGAR DE LOS CABALLEROS	LUGAR DEL CRESTON ST	141	Local	Flexible	Barrier Curb	Barrier Curb	Good
0000001900	EL CRESTON CIR	LUGAR DEL CRESTON ST	ALAMO ST	1,080	Local	Flexible	Barrier Curb	Barrier Curb	Good
0000001910	EL CRESTON CIR	ALAMO ST	MONTEZUMA AVE	642	Local	Flexible	Barrier Curb	Barrier Curb	Good
0000000310	ELUCERO DR	S GRAND AVE & TOPAZ LN	END	1,335	Local	Flexible	No Curb	No Curb	NA
0000005030	ENCINO ST	TAOS ST	PLATA DR	227	Local	Flexible	Barrier Curb	Barrier Curb	Good
0000005040	ENCINO ST	PLATA DR	DAVIS DR	511	Local	Flexible	Barrier Curb	Barrier Curb	Good
0000005050	ENCINO ST	DAVIS DR	ENCINO CIR	310	Local	Flexible	No Curb	No Curb	NA
0000005060	ENCINO ST	ENCINO CIR	PLATA DR	157	Local	Flexible	Barrier Curb	Barrier Curb	Good
0000005070	ENCINO ST	PLATA DR	MILLS AVE & PLATA DR	517	Local	Flexible	Barrier Curb	Barrier Curb	Good
0000005140	ENCINO ST	MILLS AVE	END	461	Local	Flexible	Barrier Curb	Barrier Curb	Good
0000007410	ERB PL	8TH ST	ANDERSEN DR	420	Local	Flexible	Barrier Curb	Barrier Curb	Good
0000007420	ERB PL	ANDERSEN DR	OLD NATIONAL RD	183	Local	Flexible	Barrier Curb	Barrier Curb	Good
0000008630	ETHEL DR	EAST DR	WEST DR	356	Local	Flexible	Barrier Curb	Barrier Curb	Good
0000006240	FRIEDMAN AVE	9TH ST	8TH ST	381	Local	Flexible	Barrier Curb	Barrier Curb	Good
0000006250	FRIEDMAN AVE	8TH ST	7TH ST	385	Local	Flexible	Barrier Curb	Barrier Curb	Good
0000006260	FRIEDMAN AVE	7TH ST	6TH ST	378	Local	Flexible	Barrier Curb	Barrier Curb	Good
0000006270	FRIEDMAN AVE	6TH ST	5TH ST	380	Local	Flexible	Barrier Curb	Barrier Curb	Good
0000006280	FRIEDMAN AVE	5TH ST	4TH ST	376	Local	Flexible	Barrier Curb	Barrier Curb	Good
0000000920	FRONTAGE RD 2143	987 FT S. FROM COMMERCE DR	COMMERCE DR	987	Local	Flexible	No Curb	No Curb	NA
0000000930	FRONTAGE RD 2143	COMMERCE DR	BOBBY JOE CT	186	Local	Flexible	No Curb	No Curb	NA
0000000940	FRONTAGE RD 2143	BOBBY JOE CT	CUMBRES PATIO	636	Local	Flexible	No Curb	No Curb	NA
0000000950	FRONTAGE RD 2143	CUMBRES PATIO	E UNIVERSITY AVE	2,911	Local	Flexible	No Curb	No Curb	NA
0000005430	GALLINAS ST	9TH ST	10TH ST	602	Local	Flexible	Barrier Curb	Barrier Curb	Good
0000005440	GALLINAS ST	10TH ST	11TH ST	377	Local	Flexible	Barrier Curb	Barrier Curb	Good
0000001670	GARFIELD ST	END	RAILROAD AVE	206	Local	Flexible	Barrier Curb	No Curb	Fair
0000001680	GARFIELD ST	RAILROAD AVE	N GRAND AVE	398	Local	Flexible	Barrier Curb	Barrier Curb	Good
0000007940	GOLF VIEW CT	COUNTRY CLUB DR	END	616	Local	Flexible	Barrier Curb	Barrier Curb	Good
0000007750	GRADY ST	WILLIAMS DR	DORA CELESTE DR	596	Local	Flexible	Mountable Curb	Mountable Curb	Good
0000003900	GRANT ST	SOUTH PACIFIC ST	NEW MEXICO AVE	1,048	Local	Flexible	Barrier Curb	Barrier Curb	Good
0000003910	GRANT ST	NEW MEXICO AVE	MONTEZUMA AVE	455	Local	Flexible	Barrier Curb	Barrier Curb	Good
0000003920	GRANT ST	MONTEZUMA AVE	LOPEZ ST	226	Local	Flexible	Barrier Curb	Barrier Curb	Good



LAS VEGAS, NM - 2019 PAVEMENT PRESENT STATUS AND RECOMMENDED WORK PROGRAMS

Appendix H 2019 Curbs Condition Sectional Summary
January 14, 2020

Table H.1: 2019 Curbs Condition Sectional Summary of All Paved Sections - City Maintained

Section #	Street	From	To	CL Length (ft)	Functional Class	PaveType	Curb Even	Curb Odd	General Curb Condition
0000003930	GRANT ST	LOPEZ ST	ROMERO ST	221	Local	Flexible	Barrier Curb	Barrier Curb	Good
0000003940	GRANT ST	ROMERO ST	SALAZAR ST	463	Local	Flexible	Barrier Curb	Barrier Curb	Good
0000003950	GRANT ST	SALAZAR ST	KEEN ST	203	Local	Flexible	Barrier Curb	Barrier Curb	Good
0000003960	GRANT ST	KEEN ST	KEEN ST	213	Local	Flexible	Barrier Curb	Barrier Curb	Good
0000003970	GRANT ST	KEEN ST	END	1,957	Local	Flexible	No Curb	No Curb	NA
0000008370	HARRIS RD	7TH ST	COLLINS DR	329	Local	Flexible	No Curb	No Curb	NA
0000008620	HELEN DR	WEST DR	EAST DR	353	Local	Flexible	Barrier Curb	Barrier Curb	Good
0000002520	HIGGINS ST	TECOLOTE ST	END	281	Local	Flexible	No Curb	No Curb	NA
0000007390	HIGHLAND DR	8TH ST	OLD NATIONAL RD	1,007	Local	Flexible	Barrier Curb	Barrier Curb	Good
0000002990	HOT SPRINGS BLVD	PLAZA	VALENCIA ST	180	Arterial	Flexible	Barrier Curb	Barrier Curb	Good
0000003000	HOT SPRINGS BLVD	VALENCIA ST	SANTA FE ST	445	Arterial	Flexible	Barrier Curb	Barrier Curb	Fair
0000003010	HOT SPRINGS BLVD	SANTA FE ST	SANTA ANA ST	106	Arterial	Flexible	Barrier Curb	Barrier Curb	Good
0000003020	HOT SPRINGS BLVD	SANTA ANA ST	BERNALILLO ST	253	Arterial	Flexible	Barrier Curb	Barrier Curb	Good
0000003030	HOT SPRINGS BLVD	BERNALILLO ST	BERNALILLO ST	40	Arterial	Flexible	Barrier Curb	Barrier Curb	Good
0000003040	HOT SPRINGS BLVD	BERNALILLO ST	DELGADO ST	218	Arterial	Flexible	Barrier Curb	Barrier Curb	Good
0000003050	HOT SPRINGS BLVD	DELGADO ST	FLORESTA ST	119	Arterial	Flexible	Barrier Curb	Barrier Curb	Good
0000003060	HOT SPRINGS BLVD	FLORESTA ST	TAOS ST	174	Arterial	Flexible	Barrier Curb	Barrier Curb	Good
0000003070	HOT SPRINGS BLVD	TAOS ST	MORA ST	599	Arterial	Flexible	Barrier Curb	Barrier Curb	Good
0000003080	HOT SPRINGS BLVD	MORA ST	SAN MIGUEL ST	463	Arterial	Flexible	Barrier Curb	Barrier Curb	Good
0000003090	HOT SPRINGS BLVD	SAN MIGUEL ST	CHURCH ST & MILLS AVE	466	Arterial	Flexible	Barrier Curb	Barrier Curb	Good
0000001770	INDEPENDENCE AVE	RIVER RD & PRINCE ST	SOUTH PACIFIC ST	1,362	Collector	Flexible	Barrier Curb	Barrier Curb	Good
0000001170	JACKSON ST	COMMERCE ST	PECOS ST	394	Local	Flexible	No Curb	No Curb	NA
0000001290	JACKSON ST	END	RAILROAD AVE	219	Local	Flexible	No Curb	No Curb	NA
0000001720	JACKSON ST	RAILROAD AVE	7TH ST & N GRAND AVE	405	Local	Flexible	Barrier Curb	Barrier Curb	Good
0000005330	JACKSON ST	12TH ST	11TH ST	286	Local	Flexible	Barrier Curb	Barrier Curb	Good
0000005340	JACKSON ST	11TH ST	10TH ST	384	Local	Flexible	Barrier Curb	Barrier Curb	Fair
0000005350	JACKSON ST	10TH ST	9TH ST	379	Local	Flexible	Barrier Curb	Barrier Curb	Good
0000005360	JACKSON ST	9TH ST	8TH ST	366	Local	Flexible	Barrier Curb	Barrier Curb	Good
0000005370	JACKSON ST	8TH ST	7TH ST	396	Local	Flexible	Barrier Curb	Barrier Curb	Good
0000007440	JESSIE LEE LN	ANDERSEN DR	OLD NATIONAL RD	1,176	Local	Flexible	Barrier Curb	Barrier Curb	Good
0000007760	JOHN ST	WILLIAMS DR	DORA CELESTE DR	581	Local	Flexible	Mountable Curb	Mountable Curb	Good
0000008180	JUNIPER DR	NORTH ST	LILAC LN	986	Local	Flexible	No Curb	No Curb	NA
0000007680	KANE DR	END	8TH ST	672	Local	Flexible	Barrier Curb	Barrier Curb	Good
0000007470	KATHRYN DR	7TH ST	CASSIDY DR	808	Local	Flexible	Barrier Curb	Barrier Curb	Good
0000007480	KATHRYN DR	CASSIDY DR	MARK DR	300	Local	Flexible	Barrier Curb	Barrier Curb	Good
0000007490	KATHRYN DR	MARK DR	8TH ST	346	Local	Flexible	Barrier Curb	Barrier Curb	Good
0000002340	KAVANAUGH ST	NEW MEXICO AVE	MONTEZUMA AVE	452	Local	Flexible	Barrier Curb	Barrier Curb	Good
0000002350	KAVANAUGH ST	MONTEZUMA AVE	LOPEZ ST	229	Local	Flexible	No Curb	No Curb	NA
0000002360	KAVANAUGH ST	LOPEZ ST	ROMERO ST	226	Local	Flexible	No Curb	No Curb	NA
0000002370	KAVANAUGH ST	ROMERO ST	SALAZAR ST	447	Local	Flexible	No Curb	No Curb	NA
0000002380	KAVANAUGH ST	SALAZAR ST	KEEN ST	489	Local	Flexible	No Curb	No Curb	NA



LAS VEGAS, NM - 2019 PAVEMENT PRESENT STATUS AND RECOMMENDED WORK PROGRAMS

Appendix H 2019 Curbs Condition Sectional Summary
January 14, 2020

Table H.1: 2019 Curbs Condition Sectional Summary of All Paved Sections - City Maintained

Section #	Street	From	To	CL Length (ft)	Functional Class	PaveType	Curb Even	Curb Odd	General Curb Condition
0000007850	KAY LYNN DR	RAYBUN ST	NORTH RD	453	Local	Flexible	Barrier Curb	Barrier Curb	Good
0000002390	KEEN ST	KAVANAUGH ST	TECOLOTE ST	188	Local	Flexible	Barrier Curb	Barrier Curb	Good
0000002400	KEEN ST	TECOLOTE ST	END	408	Local	Flexible	Barrier Curb	Barrier Curb	Good
0000003760	KEEN ST	VALLEY ST	SOCORRO ST	502	Local	Flexible	No Curb	No Curb	NA
0000003770	KEEN ST	SOCORRO ST	GRANT ST	273	Local	Flexible	Barrier Curb	Barrier Curb	Good
0000003980	KEEN ST	GRANT ST	NATIONAL AVE	557	Local	Flexible	No Curb	No Curb	NA
0000003990	KEEN ST	NATIONAL AVE	END	215	Local	Flexible	No Curb	No Curb	NA
0000001780	KEITHLEY ST	UNION ST	END	334	Local	Flexible	No Curb	No Curb	NA
0000007380	KEMM DR	OLD NATIONAL RD	END	60	Local	Flexible	No Curb	No Curb	NA
0000007600	KIERIG ST	TERRACE DR	LEE DR	337	Local	Flexible	Mountable Curb	Mountable Curb	Good
0000007610	KIERIG ST	LEE DR	LEGION DR	295	Local	Flexible	Mountable Curb	Mountable Curb	Good
0000008830	LAS VEGAS BLVD	LEGION DR	2413 FT N OF LEGION DR	2,413	Local	Flexible	No Curb	No Curb	NA
0000007580	LEE DR	7TH ST	KIERIG ST	1,037	Local	Flexible	Mountable Curb	Mountable Curb	Good
0000007590	LEE DR	KIERIG ST	8TH ST	1,016	Local	Flexible	Mountable Curb	Mountable Curb	Fair
0000008840	LEGION DR	GRAND AVE & N GRAND AVE	COLLINS DR	5,208	Arterial	Flexible	Barrier Curb	Barrier Curb	Good
0000008850	LEGION DR	COLLINS DR	7TH ST	910	Arterial	Flexible	Barrier Curb	Barrier Curb	Good
0000008860	LEGION DR	7TH ST	8TH ST	2,183	Arterial	Flexible	Barrier Curb	Barrier Curb	Good
0000008870	LEGION DR	8TH ST	OLD NATIONAL RD	639	Local	Flexible	Barrier Curb	Barrier Curb	Good
0000008880	LEGION DR	OLD NATIONAL RD	END	277	Local	Flexible	Barrier Curb	Barrier Curb	Good
0000008890	LEGION DR	CALLE BONITA	LONGVIEW DR	738	Arterial	Flexible	Barrier Curb	Barrier Curb	Good
0000007460	LEWALLING PL	W END	E END	326	Local	Flexible	No Curb	No Curb	NA
0000005270	LINCOLN AVE	6TH ST & N GRAND AVE & E LINCOLN AVE	7TH ST	381	Local	Flexible	Barrier Curb	Barrier Curb	Good
0000005280	LINCOLN AVE	7TH ST	8TH ST	381	Local	Flexible	Barrier Curb	Barrier Curb	Good
0000005290	LINCOLN AVE	8TH ST	9TH ST	377	Local	Flexible	Barrier Curb	Barrier Curb	Good
0000005300	LINCOLN AVE	9TH ST	10TH ST	374	Local	Flexible	Barrier Curb	Barrier Curb	Fair
0000005310	LINCOLN AVE	10TH ST	11TH ST	376	Local	Flexible	Barrier Curb	Barrier Curb	Good
0000005320	LINCOLN AVE	11TH ST	12TH ST	306	Local	Flexible	Barrier Curb	Barrier Curb	Good
0000001550	LOGAN ST	COMMERCE ST	PECOS ST	394	Local	Flexible	Barrier Curb	Barrier Curb	Fair
0000001560	LOGAN ST	PECOS ST	GARFILED AVE	230	Local	Flexible	Barrier Curb	Barrier Curb	Good
0000008610	LOIS DR	EAST DR	WEST DR	359	Local	Flexible	Barrier Curb	Barrier Curb	Good
0000008460	LONGVIEW DR	CHRISTINE DR	VEGAS DR	311	Local	Flexible	Barrier Curb	Barrier Curb	Good
0000008470	LONGVIEW DR	VEGAS DR	MOUNTAIN VIEW DR	466	Local	Flexible	Barrier Curb	Barrier Curb	Good
0000008710	LONGVIEW DR	MOUNTAIN VIEW DR	LEGION DR	872	Local	Flexible	Barrier Curb	Barrier Curb	Good
0000008715	LONGVIEW DR	GATE	LEGION DR	191	Local	Flexible	Barrier Curb	Barrier Curb	Good
0000002540	LOPEZ ST	TECOLOTE ST	END	212	Local	Flexible	No Curb	No Curb	NA
0000003510	LOPEZ ST	END	VALLEY ST	420	Local	Flexible	No Curb	No Curb	NA
0000003520	LOPEZ ST	VALLEY ST	SOCORRO ST	500	Local	Flexible	No Curb	No Curb	NA
0000003540	LOPEZ ST	GRANT ST	NATIONAL AVE	514	Local	Flexible	Barrier Curb	Barrier Curb	Good
0000003550	LOPEZ ST	NATIONAL AVE	VALENCIA ST	365	Local	Flexible	Barrier Curb	Barrier Curb	Good
0000003560	LOPEZ ST	VALENCIA ST	SANTA ANA ST	562	Local	Flexible	Barrier Curb	Barrier Curb	Good
0000003570	LOPEZ ST	SANTA ANA ST	RIO ARRIBA ST	503	Local	Flexible	Barrier Curb	Barrier Curb	Good



LAS VEGAS, NM - 2019 PAVEMENT PRESENT STATUS AND RECOMMENDED WORK PROGRAMS

Appendix H 2019 Curbs Condition Sectional Summary
January 14, 2020

Table H.1: 2019 Curbs Condition Sectional Summary of All Paved Sections - City Maintained

Section #	Street	From	To	CL Length (ft)	Functional Class	PaveType	Curb Even	Curb Odd	General Curb Condition
0000003580	LOPEZ ST	RIO ARRIBA ST	RIO ARRIBA ST	75	Local	Flexible	Barrier Curb	Barrier Curb	Good
0000003590	LOPEZ ST	RIO ARRIBA ST	TAOS ST	451	Local	Flexible	Barrier Curb	Barrier Curb	Fair
0000003600	LOPEZ ST	TAOS ST	MORA ST	414	Local	Flexible	Barrier Curb	Barrier Curb	Good
0000007530	LORI LN	7TH ST	CASSIDY DR	958	Local	Flexible	Barrier Curb	Barrier Curb	Good
0000007540	LORI LN	CASSIDY DR	MARK DR	312	Local	Flexible	Barrier Curb	Barrier Curb	Good
0000007550	LORI LN	MARK DR	8TH ST	345	Local	Flexible	Barrier Curb	Barrier Curb	Good
0000004920	LOUDON DR	ROMERO ST	END	1,182	Local	Flexible	Barrier Curb	Barrier Curb	Good
0000001930	LUGAR DE LOS CABALLEROS	EL CRESTON CIR	CDS	270	Local	Flexible	Barrier Curb	Barrier Curb	Good
0000001940	LUGAR DEL CRESTON ST	EL CRESTON CIR	CDS	346	Local	Flexible	Barrier Curb	Barrier Curb	Good
0000001920	LUGAR DEL PARAISO	EL CRESTON CIR	CDS	306	Local	Flexible	Barrier Curb	Barrier Curb	Good
0000008250	LUTHERAN LN	COLLINS DR	7TH ST	822	Local	Flexible	Barrier Curb	Barrier Curb	Good
0000007500	MARK DR	KATHRYN DR	LORI LN	470	Local	Flexible	Barrier Curb	Barrier Curb	Good
0000002140	MCRAE ST	ALAMO ST	SILVA AVE	269	Local	Flexible	Barrier Curb	Barrier Curb	Good
0000008240	MEADOW CREST DR	END	7TH ST	886	Local	Flexible	Barrier Curb	Barrier Curb	Good
0000007710	MELINDA LN	8TH ST	END	687	Local	Flexible	Barrier Curb	Barrier Curb	Good
0000000730	MILLS AVE	HOT SPRINGS BLVD	N GONZALES ST	629	Arterial	Flexible	Barrier Curb	Barrier Curb	Good
0000000740	MILLS AVE	N GONZALES ST	ENCINO ST	320	Arterial	Flexible	Barrier Curb	Barrier Curb	Fair
0000000750	MILLS AVE	ENCINO ST	ENCINO ST	319	Arterial	Flexible	Barrier Curb	Barrier Curb	Good
0000000760	MILLS AVE	ENCINO ST	DAHLIA ST	161	Arterial	Flexible	Barrier Curb	Barrier Curb	Good
0000000770	MILLS AVE	DAHLIA ST	BRIDGE	584	Arterial	Flexible	Barrier Curb	Barrier Curb	Good
0000000780	MILLS AVE	BRIDGE	CINDER RD	441	Arterial	Flexible	Barrier Curb	Barrier Curb	Good
0000000790	MILLS AVE	CINDER RD	10TH ST	247	Arterial	Flexible	Barrier Curb	Barrier Curb	Fair
0000000800	MILLS AVE	10TH ST	9TH ST	375	Arterial	Flexible	Barrier Curb	Barrier Curb	Good
0000000810	MILLS AVE	9TH ST	8TH ST	393	Arterial	Flexible	Barrier Curb	Barrier Curb	Good
0000000820	MILLS AVE	8TH ST	7TH ST	489	Arterial	Flexible	Barrier Curb	Barrier Curb	Good
0000000830	MILLS AVE	7TH ST	6TH ST	288	Arterial	Flexible	Barrier Curb	Barrier Curb	Good
0000000840	MILLS AVE	6TH ST	723 FT W OF 6TH ST	723	Arterial	Flexible	Barrier Curb	Barrier Curb	Good
0000000850	MILLS AVE	723 FT W OF 6TH ST	2ND ST	963	Arterial	Flexible	Barrier Curb	Barrier Curb	Good
0000000860	MILLS AVE	2ND ST	1ST ST	371	Arterial	Flexible	Barrier Curb	Barrier Curb	Good
0000000870	MILLS AVE	1ST ST	RAILROAD AVE & N GRAND AVE	1,344	Arterial	Flexible	Barrier Curb	Barrier Curb	Good
0000002030	MONIA ST	SOUTH PACIFIC ST	DON FIDEL ST	213	Local	Flexible	Barrier Curb	Barrier Curb	Good
0000002040	MONIA ST	DON FIDEL ST	CHAVEZ ST	220	Local	Flexible	Barrier Curb	Barrier Curb	Good
0000002050	MONIA ST	CHAVEZ ST	UNION ST	424	Local	Flexible	Barrier Curb	Barrier Curb	Fair
0000001840	MONTEZUMA AVE	SABINO ST	PINON ST	455	Local	Flexible	Barrier Curb	Barrier Curb	Good
0000001850	MONTEZUMA AVE	PINON ST	DON PEDRO CT	391	Local	Flexible	Barrier Curb	Barrier Curb	Good
0000001860	MONTEZUMA AVE	DON PEDRO CT	EL CRESTON CIR	461	Local	Flexible	Barrier Curb	Barrier Curb	Good
0000003420	MONTEZUMA AVE	KAVANAUGH ST	TECOLOTE ST	255	Local	Flexible	Barrier Curb	Barrier Curb	Good
0000003430	MONTEZUMA AVE	TECOLOTE ST	403 FT N OF TECOLOTE ST	403	Local	Flexible	Barrier Curb	Barrier Curb	Fair
0000003440	MONTEZUMA AVE	403 FT N OF TECOLOTE ST	VALLEY ST	367	Local	Flexible	Barrier Curb	Barrier Curb	Good
0000003450	MONTEZUMA AVE	VALLEY ST	SOCORRO ST	509	Local	Flexible	Barrier Curb	Barrier Curb	Good
0000003460	MONTEZUMA AVE	SOCORRO ST	GRANT ST	290	Local	Flexible	Barrier Curb	Barrier Curb	Good



LAS VEGAS, NM - 2019 PAVEMENT PRESENT STATUS AND RECOMMENDED WORK PROGRAMS

Appendix H 2019 Curbs Condition Sectional Summary
January 14, 2020

Table H.1: 2019 Curbs Condition Sectional Summary of All Paved Sections - City Maintained

Section #	Street	From	To	CL Length (ft)	Functional Class	PaveType	Curb Even	Curb Odd	General Curb Condition
0000003470	MONTEZUMA AVE	GRANT ST	NATIONAL AVE	526	Local	Flexible	Barrier Curb	Barrier Curb	Good
0000003480	MONTEZUMA AVE	NATIONAL AVE	VALENCIA ST	351	Local	Flexible	Barrier Curb	Barrier Curb	Good
0000003490	MONTEZUMA AVE	VALENCIA ST	SANTA ANA ST	569	Local	Flexible	Barrier Curb	Barrier Curb	Good
0000003500	MONTEZUMA AVE	SANTA ANA ST	RIO ARRIBA ST	586	Local	Flexible	Barrier Curb	Barrier Curb	Good
0000004700	MONTEZUMA AVE	MORA ST	SAN MIGUEL ST	236	Local	Flexible	Barrier Curb	Barrier Curb	Good
0000004710	MONTEZUMA AVE	SAN MIGUEL ST	COLONIAS ST	492	Local	Flexible	Barrier Curb	Barrier Curb	Good
0000004720	MONTEZUMA AVE	COLONIAS ST	PORTER	497	Local	Flexible	Barrier Curb	Barrier Curb	Good
0000006841	MORA AVE	SULZBACHER AVE	BACA AVE	787	Local	Flexible	Barrier Curb	Barrier Curb	Fair
0000004550	MORA ST	HOT SPRINGS BLVD	CHURCH ST	370	Local	Flexible	Barrier Curb	Barrier Curb	Good
0000004560	MORA ST	CHURCH ST	CHURCH ST & NEW MEXICO AVE	69	Local	Flexible	Barrier Curb	Barrier Curb	Good
0000004570	MORA ST	CHURCH ST & NEW MEXICO AVE	NEW MEXICO AVE	152	Local	Flexible	Barrier Curb	Barrier Curb	Good
0000004580	MORA ST	NEW MEXICO AVE	TAOS ST	238	Local	Flexible	Barrier Curb	Barrier Curb	Good
0000004590	MORA ST	TAOS ST	MONTEZUMA AVE	362	Local	Flexible	Barrier Curb	Barrier Curb	Good
0000004600	MORA ST	MONTEZUMA AVE	LOPEZ ST	224	Local	Flexible	Barrier Curb	Barrier Curb	Good
0000004610	MORA ST	LOPEZ ST	ROMERO ST	226	Local	Flexible	Barrier Curb	Barrier Curb	Good
0000004620	MORA ST	ROMERO ST	TAOS ST	907	Local	Flexible	Barrier Curb	Barrier Curb	Fair
0000008390	MORELAND DR	END	CHRISTINE DR	186	Local	Flexible	Barrier Curb	Barrier Curb	Good
0000008400	MORELAND DR	CHRISTINE DR	MOUNTAIN VIEW DR	763	Local	Flexible	Barrier Curb	Barrier Curb	Good
0000008410	MORELAND DR	MOUNTAIN VIEW DR	LEGION DR	843	Local	Flexible	Mountable Curb	Mountable Curb	Good
0000004020	MORENO ST	PASEO DEL LAS ESCUELAS ST	S GONZALES ST	677	Local	Flexible	Barrier Curb	Barrier Curb	Good
0000004030	MORENO ST	S GONZALES ST	SOUTH PACIFIC ST	494	Local	Flexible	Mountable Curb	Barrier Curb	Good
0000004040	MORENO ST	SOUTH PACIFIC ST	MORRISON ST	599	Local	Flexible	Barrier Curb	Barrier Curb	Good
0000004050	MORENO ST	MORRISON ST	NEW MEXICO AVE	474	Local	Flexible	Barrier Curb	Barrier Curb	Good
0000004060	MORRISON ST	MORENO ST	NATIONAL AVE	342	Local	Flexible	Barrier Curb	Barrier Curb	Good
0000004070	MORRISON ST	NATIONAL AVE	VALENCIA ST	300	Local	Flexible	Barrier Curb	Barrier Curb	Good
0000004290	MORRISON ST	VALENCIA ST	SANTA FE ST	459	Local	Flexible	Barrier Curb	Barrier Curb	Good
0000008440	MOUNTAIN VIEW DR	MOUNTAIN VIEW DR	END	189	Local	Flexible	No Curb	No Curb	NA
0000008650	MOUNTAIN VIEW DR	N GRAND AVE	EAST DR	755	Arterial	Flexible	Barrier Curb	Barrier Curb	Good
0000008660	MOUNTAIN VIEW DR	EAST DR	LONGVIEW DR	751	Arterial	Flexible	Barrier Curb	Barrier Curb	Good
0000008670	MOUNTAIN VIEW DR	LONGVIEW DR	LONGVIEW DR	596	Arterial	Flexible	Barrier Curb	Barrier Curb	Good
0000008680	MOUNTAIN VIEW DR	LONGVIEW DR	MORELAND DR	1,728	Arterial	Flexible	Barrier Curb	Barrier Curb	Good
0000008690	MOUNTAIN VIEW DR	MORELAND DR	COLLINS DR	363	Arterial	Flexible	Barrier Curb	Barrier Curb	Good
0000008700	MOUNTAIN VIEW DR	COLLINS DR	7TH ST	793	Arterial	Flexible	Barrier Curb	Barrier Curb	Good
0000008230	MULBERRY LN	END	ROSE LN	584	Local	Flexible	No Curb	No Curb	NA
0000007880	MYRTLE AVE	7TH ST	END	532	Local	Flexible	Barrier Curb	Barrier Curb	Good
0000002950	N GONZALES ST	BRIDGE ST & PLAZA PKWY & S GONZALES ST	PLAZA	240	Local	Flexible	Barrier Curb	Barrier Curb	Good
0000003220	N GONZALES ST	PLAZA	VALENCIA ST	158	Local	Flexible	Barrier Curb	Barrier Curb	Good
0000003230	N GONZALES ST	VALENCIA ST	AFFORDABLE AUTO CAR TURN	357	Local	Flexible	Barrier Curb	Barrier Curb	Good
0000003240	N GONZALES ST	AFFORDABLE AUTO CAR TURN	BERNALILLO ST	343	Local	Flexible	Barrier Curb	Barrier Curb	Good
0000003250	N GONZALES ST	BERNALILLO ST	DELGADO ST	282	Local	Flexible	Barrier Curb	Barrier Curb	Good
0000003260	N GONZALES ST	DELGADO ST	TAOS ST	321	Local	Flexible	Barrier Curb	Barrier Curb	Good



LAS VEGAS, NM - 2019 PAVEMENT PRESENT STATUS AND RECOMMENDED WORK PROGRAMS

Appendix H 2019 Curbs Condition Sectional Summary
January 14, 2020

Table H.1: 2019 Curbs Condition Sectional Summary of All Paved Sections - City Maintained

Section #	Street	From	To	CL Length (ft)	Functional Class	PaveType	Curb Even	Curb Odd	General Curb Condition
0000003270	N GONZALES ST	TAOS ST	DAVIS DR	790	Local	Flexible	Barrier Curb	Barrier Curb	Good
0000003280	N GONZALES ST	DAVIS DR	SAN MIGUEL ST	196	Local	Flexible	Barrier Curb	Barrier Curb	Good
0000003290	N GONZALES ST	SAN MIGUEL ST	MILLS AVE	548	Local	Flexible	Barrier Curb	Barrier Curb	Good
0000001600	NATIONAL AVE	COMMERCE ST	PECOS ST	208	Local	Flexible	Barrier Curb	Barrier Curb	Good
0000001610	NATIONAL AVE	PECOS ST	RAIL CROSSING	225	Local	Flexible	Barrier Curb	Barrier Curb	Fair
0000001620	NATIONAL AVE	RAIL CROSSING	RAILROAD AVE	311	Local	Flexible	Barrier Curb	Barrier Curb	Good
0000001630	NATIONAL AVE	RAILROAD AVE	N GRAND AVE & W NATIONAL AVE	398	Local	Flexible	Barrier Curb	Barrier Curb	Good
0000005830	NATIONAL AVE	5TH ST & W NATIONAL AVE	6TH ST	377	Collector	Flexible	Barrier Curb	Barrier Curb	Poor
0000005840	NATIONAL AVE	6TH ST	7TH ST	368	Collector	Flexible	Barrier Curb	Barrier Curb	Good
0000005850	NATIONAL AVE	7TH ST	8TH ST	375	Collector	Flexible	Barrier Curb	Barrier Curb	Fair
0000005860	NATIONAL AVE	8TH ST	9TH ST	295	Collector	Flexible	Barrier Curb	Barrier Curb	Good
0000005880	NATIONAL AVE	11TH ST	12TH ST	374	Collector	Flexible	Barrier Curb	Barrier Curb	Good
0000005890	NATIONAL AVE	12TH ST	BRIDGE ST & PASEO DEL LAS ESCUELAS ST	373	Collector	Flexible	Barrier Curb	Barrier Curb	Good
0000005920	NATIONAL AVE	PLAZA PKWY & PLAZA	MORRISON ST	664	Collector	Flexible	Barrier Curb	Barrier Curb	Fair
0000005930	NATIONAL AVE	MORRISON ST	NEW MEXICO AVE	467	Collector	Flexible	Barrier Curb	Barrier Curb	Good
0000005940	NATIONAL AVE	NEW MEXICO AVE	MONTEZUMA AVE	443	Local	Flexible	Barrier Curb	Barrier Curb	Good
0000005950	NATIONAL AVE	MONTEZUMA AVE	LOPEZ ST	231	Local	Flexible	Barrier Curb	Barrier Curb	Good
0000005960	NATIONAL AVE	LOPEZ ST	ROMERO ST	223	Local	Flexible	Barrier Curb	Barrier Curb	Fair
0000005970	NATIONAL AVE	ROMERO ST	SALAZAR ST	461	Local	Flexible	No Curb	No Curb	NA
0000005980	NATIONAL AVE	SALAZAR ST	KEEN ST	196	Local	Flexible	No Curb	No Curb	NA
0000003200	NAVAJO ST	END	APACHE ST	212	Local	Flexible	Barrier Curb	Barrier Curb	Good
0000003210	NAVAJO ST	APACHE ST	END	366	Local	Flexible	Barrier Curb	Barrier Curb	Good
0000004730	NEW MEXICO AVE	MORA ST	SAN MIGUEL ST	433	Local	Flexible	Barrier Curb	Barrier Curb	Good
0000004740	NEW MEXICO AVE	SAN MIGUEL ST	COLONIAS ST	489	Local	Flexible	Barrier Curb	Barrier Curb	Good
0000004750	NEW MEXICO AVE	COLONIAS ST	PORTER	535	Local	Flexible	Barrier Curb	Barrier Curb	Good
0000004760	NEW MEXICO AVE	PORTER	END	498	Local	Flexible	Barrier Curb	Barrier Curb	Good
0000000330	NM HIGHWAY 283	ROMEROVILLE FRONTAGE RD	SOLID WASTE CENTER TURN	17	Local	Flexible	No Curb	No Curb	NA
0000007250	NORTH RD	SAN ANTONIO ST	NORTH RD	69	Local	Flexible	No Curb	No Curb	NA
0000008170	NORTH ST	7TH ST	END	748	Local	Flexible	No Curb	No Curb	NA
0000007300	OLD NATIONAL RD	THRUPPS LN	ERB PL	500	Local	Flexible	No Curb	No Curb	NA
0000007310	OLD NATIONAL RD	ERB PL	LEGION DR	546	Local	Flexible	No Curb	No Curb	NA
0000007320	OLD NATIONAL RD	LEGION DR	JESSIE LEE LN	949	Local	Flexible	Barrier Curb	Barrier Curb	Good
0000007330	OLD NATIONAL RD	JESSIE LEE LN	SPERRY DR	597	Local	Flexible	Barrier Curb	Barrier Curb	Good
0000007340	OLD NATIONAL RD	SPERRY DR	HIGHLAND DR	286	Local	Flexible	Barrier Curb	Barrier Curb	Good
0000007350	OLD NATIONAL RD	HIGHLAND DR	ROYBAL DR	549	Local	Flexible	Barrier Curb	Barrier Curb	Good
0000007360	OLD NATIONAL RD	ROYBAL DR	CUNNINGHAM RD	371	Local	Flexible	Barrier Curb	Barrier Curb	Good
0000007400	PALO VERDE DR	OLD NATIONAL RD	CINDER RD	1,282	Local	Flexible	Barrier Curb	Barrier Curb	Good
0000006660	PARK PL	BACA AVE	END	941	Local	Flexible	Barrier Curb	Barrier Curb	Good
0000007910	PARKVIEW RD	AIRWAY DR	424 FT N OF AIRWAY DR	424	Local	Flexible	Barrier Curb	Barrier Curb	Good
0000007920	PARKVIEW RD	424 FT N OF AIRWAY DR	END	287	Local	Flexible	Barrier Curb	Barrier Curb	Good
0000004000	PASEO DEL LAS ESCUELAS ST	NATIONAL AVE & BRIDGE ST	MORENO ST	216	Local	Flexible	Barrier Curb	Barrier Curb	Good



LAS VEGAS, NM - 2019 PAVEMENT PRESENT STATUS AND RECOMMENDED WORK PROGRAMS

Appendix H 2019 Curbs Condition Sectional Summary
January 14, 2020

Table H.1: 2019 Curbs Condition Sectional Summary of All Paved Sections - City Maintained

Section #	Street	From	To	CL Length (ft)	Functional Class	PaveType	Curb Even	Curb Odd	General Curb Condition
0000004010	PASEO DEL LAS ESCUELAS ST	SOCORRO ST	MORENO ST	773	Local	Flexible	Barrier Curb	Barrier Curb	Good
0000001190	PECOS ST	END	PRINCE ST	819	Local	Flexible	Barrier Curb	Barrier Curb	Good
0000001200	PECOS ST	PRINCE ST	E TILDEN AVE	439	Local	Flexible	Barrier Curb	Barrier Curb	Good
0000001210	PECOS ST	E TILDEN AVE	JACKSON ST	452	Local	Flexible	Barrier Curb	Barrier Curb	Good
0000001220	PECOS ST	JACKSON ST	557 FT N OF JACKSON ST	558	Local	Flexible	Barrier Curb	Barrier Curb	Good
0000001230	PECOS ST	557 FT N OF JACKSON ST	E LINCOLN ST	567	Local	Flexible	Barrier Curb	Barrier Curb	Good
0000001240	PECOS ST	E LINCOLN ST	UNIVERSITY ST	505	Local	Flexible	Barrier Curb	Barrier Curb	Good
0000001430	PECOS ST	UNDERPASS	NATIONAL AVE	508	Local	Flexible	Barrier Curb	Barrier Curb	Good
0000001440	PECOS ST	NATIONAL AVE	COLUMBIA AVE	583	Local	Flexible	Barrier Curb	Barrier Curb	Good
0000001450	PECOS ST	COLUMBIA AVE	E WASHINGTON ST	494	Local	Flexible	Barrier Curb	Barrier Curb	Good
0000001460	PECOS ST	E WASHINGTON ST	E GARFIELD ST	583	Local	Flexible	Barrier Curb	Barrier Curb	Good
0000001470	PECOS ST	E GARFIELD ST	LOGAN ST	465	Local	Flexible	Barrier Curb	Barrier Curb	Good
0000001480	PECOS ST	LOGAN ST	CUSTER ST	477	Local	Flexible	Barrier Curb	Barrier Curb	Good
0000001490	PECOS ST	CUSTER ST	E BACA AVE	487	Local	Flexible	Barrier Curb	Barrier Curb	Fair
0000001500	PECOS ST	E BACA AVE	CDS	174	Local	Flexible	Mountable Curb	Mountable Curb	Good
0000008330	PEGGY LN	COLLINS DR	COLLINS DR	1,109	Local	Flexible	Mountable Curb	Mountable Curb	Good
0000003320	PEREZ ST	S GONZALES ST & SOUTH PACIFIC ST	CHAVEZ ST	486	Local	Flexible	Barrier Curb	Barrier Curb	Good
0000003330	PEREZ ST	CHAVEZ ST	UNION ST	348	Local	Flexible	Barrier Curb	Barrier Curb	Good
0000003340	PEREZ ST	UNION ST	NEW MEXICO AVE	276	Local	Flexible	Barrier Curb	Barrier Curb	Fair
0000001960	PINON ST	SOUTH PACIFIC ST	DON FIDEL ST	220	Local	Flexible	Barrier Curb	Barrier Curb	Good
0000001970	PINON ST	DON FIDEL ST	CHAVEZ ST	214	Local	Flexible	Barrier Curb	Barrier Curb	Good
0000001980	PINON ST	CHAVEZ ST	UNION ST	432	Local	Flexible	Barrier Curb	Barrier Curb	Good
0000001990	PINON ST	UNION ST	NEW MEXICO AVE	226	Local	Flexible	Barrier Curb	Barrier Curb	Good
0000002000	PINON ST	NEW MEXICO AVE	MONTEZUMA AVE	468	Local	Flexible	Barrier Curb	Barrier Curb	Good
0000002010	PINON ST	MONTEZUMA AVE	END	297	Local	Flexible	Barrier Curb	Barrier Curb	Fair
0000005080	PLATA DR	ENCINO ST & MILLS AVE	PORTER AVE	491	Local	Flexible	No Curb	No Curb	NA
0000005100	PLATA DR	ENCINO ST	DAVIS DR	773	Local	Flexible	No Curb	No Curb	NA
0000005110	PLATA DR	DAVIS DR	ENCINO ST	347	Local	Flexible	Mountable Curb	Mountable Curb	Good
0000002960	PLAZA	N GONZALES ST	HOT SPRINGS BLVD	410	Local	Flexible	Barrier Curb	Barrier Curb	Good
0000002970	PLAZA	HOT SPRINGS BLVD	NATIONAL AVE & PLAZA PKWY	173	Arterial	Flexible	Barrier Curb	Barrier Curb	Good
0000002940	PLAZA PKWY	SOUTH PACIFIC ST	S GONZALES ST & N GONZALES ST & BRIDGE ST	457	Collector	Flexible	Barrier Curb	Barrier Curb	Good
0000002980	PLAZA PKWY	PLAZA & NATIONAL AVE	SOUTH PACIFIC ST	20	Local	Flexible	Barrier Curb	Barrier Curb	Good
0000004840	PORTER	HOT SPRINGS BLVD	CHURCH ST	317	Local	Flexible	Barrier Curb	Barrier Curb	Good
0000004850	PORTER	CHURCH ST	NEW MEXICO AVE	265	Local	Flexible	Barrier Curb	Barrier Curb	Good
0000004860	PORTER	NEW MEXICO AVE	MONTEZUMA AVE	495	Local	Flexible	Barrier Curb	Barrier Curb	Good
0000004870	PORTER	MONTEZUMA AVE	LOPEZ ST	215	Local	Flexible	Barrier Curb	Barrier Curb	Good
0000004880	PORTER	LOPEZ ST	ROMERO ST	176	Local	Flexible	Barrier Curb	Barrier Curb	Good
0000006920	POWER POINT WAY	CINDER RD	END	8	Local	Flexible	No Curb	No Curb	NA
0000001150	PRINCE ST	COMMERCE ST	PECOS ST	383	Local	Flexible	Barrier Curb	Barrier Curb	Good
0000001740	PRINCE ST	RAILROAD AVE	N GRAND AVE	501	Collector	Flexible	Barrier Curb	Barrier Curb	Fair
0000001750	PRINCE ST	N GRAND AVE	10TH ST	498	Collector	Flexible	Barrier Curb	Barrier Curb	Good



LAS VEGAS, NM - 2019 PAVEMENT PRESENT STATUS AND RECOMMENDED WORK PROGRAMS

Appendix H 2019 Curbs Condition Sectional Summary
January 14, 2020

Table H.1: 2019 Curbs Condition Sectional Summary of All Paved Sections - City Maintained

Section #	Street	From	To	CL Length (ft)	Functional Class	PaveType	Curb Even	Curb Odd	General Curb Condition
0000001760	PRINCE ST	10TH ST	INDEPENDENCE AVE & RIVER RD	590	Collector	Flexible	Barrier Curb	Barrier Curb	Good
0000001300	RAILROAD AVE	END	PRINCE ST	477	Local	Flexible	Barrier Curb	Barrier Curb	Good
0000001310	RAILROAD AVE	PRINCE ST	E TILDEN AVE	436	Local	Flexible	Barrier Curb	Barrier Curb	Good
0000001320	RAILROAD AVE	E TILDEN AVE	JACKSON ST	468	Local	Flexible	Barrier Curb	Barrier Curb	Good
0000001330	RAILROAD AVE	JACKSON ST	E LINCOLN AVE	547	Local	Flexible	Barrier Curb	Barrier Curb	Fair
0000001340	RAILROAD AVE	E LINCOLN AVE	E DOUGLAS ST	526	Local	Flexible	Barrier Curb	Barrier Curb	Good
0000001350	RAILROAD AVE	E DOUGLAS ST	UNDERPASS	493	Local	Flexible	Barrier Curb	Barrier Curb	Good
0000001360	RAILROAD AVE	UNDERPASS	NATIONAL AVE	517	Local	Flexible	Barrier Curb	Barrier Curb	Good
0000001370	RAILROAD AVE	NATIONAL AVE	COLUMBIA AVE	582	Local	Flexible	Barrier Curb	Barrier Curb	Good
0000001380	RAILROAD AVE	COLUMBIA AVE	E WASHINGTON AVE	481	Local	Flexible	Barrier Curb	Barrier Curb	Good
0000001390	RAILROAD AVE	E WASHINGTON AVE	GARFIELD ST	553	Local	Flexible	Barrier Curb	Barrier Curb	Good
0000001400	RAILROAD AVE	GARFIELD ST	OLGUIN	718	Local	Flexible	Barrier Curb	Barrier Curb	Good
0000001410	RAILROAD AVE	OLGUIN	E BACA AVE	259	Local	Flexible	Barrier Curb	Barrier Curb	Good
0000001420	RAILROAD AVE	E BACA AVE	N GRAND AVE & MILLS AVE	913	Local	Flexible	Barrier Curb	Barrier Curb	Good
0000007740	RAYBUN ST	WILLIAMS DR	DORA CELESTE DR	619	Local	Flexible	Barrier Curb	Barrier Curb	Good
0000007830	RAYBUN ST	DORA CELESTE DR	ROSE DR	256	Local	Flexible	Barrier Curb	Barrier Curb	Good
0000007840	RAYBUN ST	ROSE DR	KAY LYNN DR	273	Local	Flexible	Barrier Curb	Barrier Curb	Good
0000006160	RAYNOLDS AVE	4TH ST	5TH ST	371	Local	Flexible	Barrier Curb	Barrier Curb	Good
0000006170	RAYNOLDS AVE	5TH ST	6TH ST	377	Local	Flexible	Barrier Curb	Barrier Curb	Good
0000006180	RAYNOLDS AVE	6TH ST	7TH ST	382	Local	Flexible	Barrier Curb	Barrier Curb	Good
0000006190	RAYNOLDS AVE	7TH ST	8TH ST	383	Local	Flexible	Barrier Curb	Barrier Curb	Good
0000006200	RAYNOLDS AVE	8TH ST	9TH ST	364	Local	Flexible	Barrier Curb	Barrier Curb	Good
0000006210	RAYNOLDS AVE	9TH ST	10TH ST	401	Local	Flexible	Barrier Curb	Barrier Curb	Fair
0000006220	RAYNOLDS AVE	10TH ST	CINDER RD	197	Local	Flexible	No Curb	No Curb	NA
0000007870	RIDGE RUNNER RD	LEGION DR	END	1,566	Collector	Flexible	Barrier Curb	Barrier Curb	Good
0000002060	RINCON ST	SOUTH PACIFIC ST	DON FIDEL ST	224	Local	Flexible	Barrier Curb	Barrier Curb	Good
0000002070	RINCON ST	DON FIDEL ST	CHAVEZ ST	215	Local	Flexible	Barrier Curb	Barrier Curb	Fair
0000002080	RINCON ST	CHAVEZ ST	UNION ST	427	Local	Flexible	Barrier Curb	Barrier Curb	Good
0000002090	RINCON ST	UNION ST	NEW MEXICO AVE	241	Local	Flexible	Barrier Curb	Barrier Curb	Good
0000002100	RINCON ST	NEW MEXICO AVE	END	229	Local	Flexible	No Curb	No Curb	NA
0000004240	RIO ARRIBA ST	NEW MEXICO AVE	ARMIJO ST	265	Local	Flexible	Barrier Curb	Barrier Curb	Good
0000004250	RIO ARRIBA ST	ARMIJO ST	MONTEZUMA AVE	201	Local	Flexible	Barrier Curb	Barrier Curb	Good
0000004260	RIO ARRIBA ST	MONTEZUMA AVE	LOPEZ ST	266	Local	Flexible	Barrier Curb	Barrier Curb	Good
0000004270	RIO ARRIBA ST	LOPEZ ST	ROMERO ST	222	Local	Flexible	Barrier Curb	Barrier Curb	Good
0000004280	RIO ARRIBA ST	ROMERO ST	END	155	Local	Flexible	No Curb	No Curb	NA
0000008600	RITA DR	WEST DR	EAST DR	358	Local	Flexible	Barrier Curb	Barrier Curb	Good
0000003610	ROMERO ST	KAVANAUGH ST	TECOLOTE ST	258	Local	Flexible	Barrier Curb	Barrier Curb	Good
0000003620	ROMERO ST	TECOLOTE ST	338 FT N OF TECOLOTE ST	338	Local	Flexible	Barrier Curb	Barrier Curb	Good
0000003630	ROMERO ST	338 FT N OF TECOLOTE ST	VALLEY ST	432	Local	Flexible	Barrier Curb	Barrier Curb	Good
0000003640	ROMERO ST	VALLEY ST	SOCORRO ST	504	Local	Flexible	Barrier Curb	Barrier Curb	Good
0000003650	ROMERO ST	SOCORRO ST	GRANT ST	294	Local	Flexible	Barrier Curb	Barrier Curb	Good



LAS VEGAS, NM - 2019 PAVEMENT PRESENT STATUS AND RECOMMENDED WORK PROGRAMS

Appendix H 2019 Curbs Condition Sectional Summary
January 14, 2020

Table H.1: 2019 Curbs Condition Sectional Summary of All Paved Sections - City Maintained

Section #	Street	From	To	CL Length (ft)	Functional Class	PaveType	Curb Even	Curb Odd	General Curb Condition
0000003660	ROMERO ST	GRANT ST	NATIONAL AVE	526	Local	Flexible	Barrier Curb	Barrier Curb	Good
0000003670	ROMERO ST	NATIONAL AVE	VALENCIA ST	369	Local	Flexible	Barrier Curb	Barrier Curb	Good
0000003680	ROMERO ST	VALENCIA ST	SANTA ANA ST	558	Local	Flexible	Barrier Curb	Barrier Curb	Good
0000003690	ROMERO ST	SANTA ANA ST	RIO ARRIBA ST	506	Local	Flexible	Barrier Curb	Barrier Curb	Good
0000004690	ROMERO ST	TAOS ST	MORA ST	373	Local	Flexible	Mountable Curb	Mountable Curb	Good
0000004890	ROMERO ST	PORTER	LOUDON DR	491	Local	Flexible	Barrier Curb	Barrier Curb	Good
0000004900	ROMERO ST	LOUDON DR	930 FT N OF LOUDON DR	930	Local	Flexible	Barrier Curb	Barrier Curb	Good
0000007860	ROSE DR	RAYBUN ST	NORTH RD	456	Local	Flexible	Barrier Curb	Barrier Curb	Good
0000008220	ROSE LN	7TH ST	WILLOW DR	802	Local	Flexible	No Curb	No Curb	NA
0000005700	ROSENWALD AVE	11TH ST	12TH ST	382	Local	Flexible	Barrier Curb	Barrier Curb	Fair
0000005710	ROSENWALD AVE	12TH ST	END	336	Local	Flexible	Barrier Curb	Barrier Curb	Good
0000003300	S GONZALES ST	N GONZALES ST & BRIDGE ST & PLAZA PKWY	MORENO ST	197	Local	Flexible	Barrier Curb	Barrier Curb	Good
0000003310	S GONZALES ST	MORENO ST	SOUTH PACIFIC ST & PEREZ ST	1,717	Local	Flexible	Mountable Curb	Mountable Curb	Good
0000000340	S GRAND AVE	TOPAZ LN & ELUCERO DR	RAMP	241	Local	Flexible	No Curb	Barrier Curb	Good
0000000350	S GRAND AVE	RAMP	RAMP	1,021	Local	Flexible	No Curb	No Curb	NA
0000000360	S GRAND AVE	RAMP	ACCESS RD	350	Local	Flexible	Barrier Curb	Mountable Curb	Good
0000001790	SABINO ST	SOUTH PACIFIC ST	DON FIDEL ST	116	Local	Flexible	Barrier Curb	Barrier Curb	Good
0000001800	SABINO ST	DON FIDEL ST	CHAVEZ ST	212	Local	Flexible	Barrier Curb	Barrier Curb	Good
0000001810	SABINO ST	CHAVEZ ST	UNION ST	412	Local	Flexible	Barrier Curb	Barrier Curb	Good
0000001820	SABINO ST	UNION ST	NEW MEXICO AVE	206	Local	Flexible	Barrier Curb	Barrier Curb	Good
0000001830	SABINO ST	NEW MEXICO AVE	MONTEZUMA AVE	480	Local	Flexible	Barrier Curb	Barrier Curb	Good
0000008380	SAGEBRUSH ST	LEGION DR	CDS	506	Local	Flexible	Barrier Curb	Barrier Curb	Good
0000003700	SALAZAR ST	KAVANAUGH ST	TECOLOTE ST	274	Local	Flexible	Barrier Curb	Barrier Curb	Good
0000003710	SALAZAR ST	TECOLOTE ST	VALLEY ST	759	Local	Flexible	Barrier Curb	Barrier Curb	Good
0000003720	SALAZAR ST	VALLEY ST	SOCORRO ST	511	Local	Flexible	Barrier Curb	Barrier Curb	Good
0000003730	SALAZAR ST	SOCORRO ST	GRANT ST	284	Local	Rigid	Barrier Curb	Barrier Curb	Good
0000003740	SALAZAR ST	GRANT ST	NATIONAL AVE	547	Local	Flexible	No Curb	No Curb	NA
0000004190	SALAZAR ST	NATIONAL AVE	VALENCIA ST	345	Local	Flexible	No Curb	No Curb	NA
0000004200	SALAZAR ST	VALENCIA ST	349 FT N OF VALENCIA ST	349	Local	Flexible	No Curb	No Curb	NA
0000004380	SALAZAR ST	SANTA ANA ST	END	188	Local	Flexible	No Curb	No Curb	NA
0000005650	SAN FRANCISCO AVE	11TH ST	12TH ST	377	Local	Flexible	Barrier Curb	Barrier Curb	Good
0000005660	SAN FRANCISCO AVE	12TH ST	END	300	Local	Flexible	Barrier Curb	Barrier Curb	Good
0000004930	SAN MIGUEL ST	N GONZALES ST	HOT SPRINGS BLVD	626	Local	Flexible	Barrier Curb	Barrier Curb	Good
0000004940	SAN MIGUEL ST	HOT SPRINGS BLVD	CHURCH ST	377	Local	Flexible	Barrier Curb	Barrier Curb	Good
0000004950	SAN MIGUEL ST	CHURCH ST	NEW MEXICO AVE	228	Local	Flexible	Barrier Curb	Barrier Curb	Good
0000004960	SAN MIGUEL ST	NEW MEXICO AVE	MONTEZUMA AVE	507	Local	Flexible	Barrier Curb	Barrier Curb	Good
0000008800	SANDOVAL ST	CALLE CONTENTA	175 FT NE OF CHOLLA ST	711	Local	Flexible	Barrier Curb	Barrier Curb	Good
0000008810	SANDOVAL ST	175 FT NE OF CHOLLA ST	CHOLLA ST	175	Local	Flexible	Barrier Curb	Barrier Curb	Good
0000008820	SANDOVAL ST	CHOLLA ST	YUCCA ST	340	Local	Flexible	Barrier Curb	Barrier Curb	Good
0000004310	SANTA ANA ST	BERNALILLO ST	NEW MEXICO AVE	305	Local	Flexible	Barrier Curb	Barrier Curb	Good
0000004320	SANTA ANA ST	NEW MEXICO AVE	ARMIJO ST	220	Local	Flexible	Barrier Curb	Barrier Curb	Good



LAS VEGAS, NM - 2019 PAVEMENT PRESENT STATUS AND RECOMMENDED WORK PROGRAMS

Appendix H 2019 Curbs Condition Sectional Summary
January 14, 2020

Table H.1: 2019 Curbs Condition Sectional Summary of All Paved Sections - City Maintained

Section #	Street	From	To	CL Length (ft)	Functional Class	PaveType	Curb Even	Curb Odd	General Curb Condition
0000004330	SANTA ANA ST	ARMIJO ST	MONTEZUMA AVE	208	Local	Flexible	Barrier Curb	Barrier Curb	Good
0000004340	SANTA ANA ST	MONTEZUMA AVE	LOPEZ ST	240	Local	Flexible	Barrier Curb	Barrier Curb	Good
0000004350	SANTA ANA ST	LOPEZ ST	ROMERO ST	231	Local	Flexible	Barrier Curb	Barrier Curb	Good
0000004360	SANTA ANA ST	ROMERO ST	SALAZAR ST	231	Local	Flexible	Barrier Curb	Barrier Curb	Good
0000004370	SANTA ANA ST	SALAZAR ST	END	120	Local	Flexible	Barrier Curb	Barrier Curb	Good
0000004420	SANTA ANA ST	HOT SPRINGS BLVD	CHURCH ST	570	Local	Flexible	Barrier Curb	Barrier Curb	Good
0000004390	SANTA FE ST	HOT SPRINGS BLVD	CHURCH ST	547	Local	Flexible	Barrier Curb	Barrier Curb	Good
0000004400	SANTA FE ST	CHURCH ST	MORRISON ST	275	Local	Flexible	Barrier Curb	Barrier Curb	Good
0000004410	SANTA FE ST	MORRISON ST	NEW MEXICO AVE	298	Local	Flexible	Barrier Curb	Barrier Curb	Good
0000002280	SAPELLO ST	SOUTH PACIFIC ST	DON FIDEL ST	237	Local	Flexible	Barrier Curb	Barrier Curb	Good
0000002290	SAPELLO ST	DON FIDEL ST	CHAVEZ ST	213	Local	Flexible	Barrier Curb	Barrier Curb	Fair
0000002300	SAPELLO ST	CHAVEZ ST	UNION ST	436	Local	Flexible	Barrier Curb	Barrier Curb	Good
0000002310	SAPELLO ST	UNION ST	NEW MEXICO AVE	238	Local	Flexible	Barrier Curb	Barrier Curb	Good
0000002320	SAPELLO ST	NEW MEXICO AVE	MONTEZUMA AVE	450	Local	Flexible	Barrier Curb	Barrier Curb	Good
0000002120	SILVA AVE	END	DOLORES ST	151	Local	Flexible	Barrier Curb	Barrier Curb	Good
0000002130	SILVA AVE	DOLORES ST	MCRAE ST	520	Local	Flexible	Barrier Curb	Barrier Curb	Good
0000003830	SOCORRO ST	SOUTH PACIFIC ST	CHAVEZ ST	102	Local	Flexible	Barrier Curb	Barrier Curb	Good
0000003840	SOCORRO ST	CHAVEZ ST	NEW MEXICO AVE	936	Local	Flexible	Barrier Curb	Barrier Curb	Good
0000003850	SOCORRO ST	NEW MEXICO AVE	MONTEZUMA AVE	450	Local	Flexible	Barrier Curb	Barrier Curb	Good
0000003860	SOCORRO ST	MONTEZUMA AVE	LOPEZ ST	230	Local	Flexible	Barrier Curb	Barrier Curb	Good
0000003870	SOCORRO ST	LOPEZ ST	ROMERO ST	218	Local	Flexible	Barrier Curb	Barrier Curb	Good
0000003880	SOCORRO ST	ROMERO ST	SALAZAR ST	447	Local	Flexible	Barrier Curb	Barrier Curb	Good
0000003890	SOCORRO ST	SALAZAR ST	KEEN ST	431	Local	Flexible	Barrier Curb	Barrier Curb	Good
0000002790	SOUTH PACIFIC ST	S GRAND AVE	SABINO ST	148	Arterial	Flexible	Mountable Curb	Barrier Curb	Good
0000002800	SOUTH PACIFIC ST	SABINO ST	PINON ST	490	Arterial	Flexible	Barrier Curb	Barrier Curb	Fair
0000002810	SOUTH PACIFIC ST	PINON ST	MONIA ST	453	Arterial	Flexible	Barrier Curb	Barrier Curb	Good
0000002820	SOUTH PACIFIC ST	MONIA ST	RINCON ST	486	Arterial	Flexible	Barrier Curb	Barrier Curb	Good
0000002830	SOUTH PACIFIC ST	RINCON ST	ALAMO ST	439	Arterial	Flexible	Barrier Curb	Barrier Curb	Good
0000002840	SOUTH PACIFIC ST	ALAMO ST	BERNAL ST	459	Arterial	Flexible	Barrier Curb	Barrier Curb	Good
0000002850	SOUTH PACIFIC ST	BERNAL ST	SAPELLO ST	516	Arterial	Flexible	Barrier Curb	Barrier Curb	Good
0000002860	SOUTH PACIFIC ST	SAPELLO ST	INDEPENDENCE AVE	160	Arterial	Flexible	Barrier Curb	Barrier Curb	Good
0000002870	SOUTH PACIFIC ST	INDEPENDENCE AVE	TECOLOTE ST	286	Arterial	Flexible	Barrier Curb	Barrier Curb	Good
0000002880	SOUTH PACIFIC ST	TECOLOTE ST	PEREZ ST & S GONZALES ST	371	Arterial	Flexible	Barrier Curb	Barrier Curb	Good
0000002890	SOUTH PACIFIC ST	PEREZ ST & S GONZALES ST	VALLEY ST	403	Arterial	Flexible	Barrier Curb	Barrier Curb	Good
0000002900	SOUTH PACIFIC ST	VALLEY ST	SOCORRO ST	541	Arterial	Flexible	Barrier Curb	Barrier Curb	Good
0000002910	SOUTH PACIFIC ST	SOCORRO ST	GRANT ST	294	Arterial	Flexible	Barrier Curb	Barrier Curb	Good
0000002920	SOUTH PACIFIC ST	GRANT ST	MORENO ST	357	Arterial	Flexible	Barrier Curb	Barrier Curb	Good
0000002930	SOUTH PACIFIC ST	MORENO ST	PLAZA PKWY	254	Arterial	Flexible	Barrier Curb	Barrier Curb	Good
0000007690	SPERRY DR	END	8TH ST	713	Local	Flexible	Barrier Curb	Barrier Curb	Good
0000007700	SPERRY DR	8TH ST	OLD NATIONAL RD	936	Local	Flexible	Barrier Curb	Barrier Curb	Good
0000005670	SULZBACHER AVE	MORA AVE	11TH ST	368	Local	Flexible	Barrier Curb	Barrier Curb	Good



LAS VEGAS, NM - 2019 PAVEMENT PRESENT STATUS AND RECOMMENDED WORK PROGRAMS

Appendix H 2019 Curbs Condition Sectional Summary
January 14, 2020

Table H.1: 2019 Curbs Condition Sectional Summary of All Paved Sections - City Maintained

Section #	Street	From	To	CL Length (ft)	Functional Class	PaveType	Curb Even	Curb Odd	General Curb Condition
0000005680	SULZBACHER AVE	11TH ST	12TH ST	381	Local	Flexible	Barrier Curb	Barrier Curb	Good
0000005690	SULZBACHER AVE	12TH ST	END	341	Local	Flexible	Barrier Curb	Barrier Curb	Good
0000008490	SUN DR	END	VEGAS DR	1,152	Local	Flexible	Barrier Curb	Barrier Curb	Good
0000004630	TAOS ST	MORA ST	TAOS ST	354	Local	Flexible	Barrier Curb	Barrier Curb	Good
0000004640	TAOS ST	TAOS ST	LOPEZ ST	531	Local	Flexible	Barrier Curb	Barrier Curb	Good
0000004650	TAOS ST	LOPEZ ST	ROMERO ST	256	Local	Flexible	Barrier Curb	Barrier Curb	Good
0000004660	TAOS ST	ROMERO ST	323 FT W OF ROMERO ST	323	Local	Flexible	Barrier Curb	Barrier Curb	Good
0000004670	TAOS ST	323 FT W OF ROMERO ST	MORA ST	630	Local	Flexible	No Curb	No Curb	NA
0000004680	TAOS ST	MORA ST	END	103	Local	Flexible	No Curb	No Curb	NA
0000004970	TAOS ST	ENCINO ST	N GONZALES ST	642	Local	Flexible	Barrier Curb	Barrier Curb	Good
0000004980	TAOS ST	N GONZALES ST	HOT SPRINGS BLVD	545	Local	Flexible	Barrier Curb	Barrier Curb	Good
0000004990	TAOS ST	HOT SPRINGS BLVD	FLORESTA ST	162	Local	Flexible	Barrier Curb	Barrier Curb	Good
0000005000	TAOS ST	FLORESTA ST	CHURCH ST	214	Local	Flexible	Barrier Curb	Barrier Curb	Good
0000005010	TAOS ST	CHURCH ST	CHURCH ST	88	Local	Flexible	Barrier Curb	Barrier Curb	Good
0000002410	TECOLOTE ST	SOUTH PACIFIC ST	DON FIDEL ST	228	Local	Flexible	Barrier Curb	Barrier Curb	Good
0000002420	TECOLOTE ST	DON FIDEL ST	CHAVEZ ST	196	Local	Flexible	Barrier Curb	Barrier Curb	Good
0000002430	TECOLOTE ST	CHAVEZ ST	UNION ST	471	Local	Flexible	Barrier Curb	Barrier Curb	Good
0000002440	TECOLOTE ST	UNION ST	NEW MEXICO AVE	234	Local	Flexible	Barrier Curb	Barrier Curb	Good
0000002450	TECOLOTE ST	NEW MEXICO AVE	MONTEZUMA AVE	454	Local	Flexible	Barrier Curb	Barrier Curb	Good
0000002460	TECOLOTE ST	MONTEZUMA AVE	LOPEZ ST	220	Local	Flexible	Barrier Curb	Barrier Curb	Good
0000002470	TECOLOTE ST	LOPEZ ST	ROMERO ST	228	Local	Flexible	Barrier Curb	Barrier Curb	Good
0000002480	TECOLOTE ST	ROMERO ST	SALAZAR ST	446	Local	Flexible	Barrier Curb	Barrier Curb	Good
0000002490	TECOLOTE ST	SALAZAR ST	KEEN ST	449	Local	Flexible	Barrier Curb	Barrier Curb	Good
0000002500	TECOLOTE ST	KEEN ST	HIGGINS ST	424	Local	Flexible	Barrier Curb	Barrier Curb	Good
0000002510	TECOLOTE ST	HIGGINS ST	END	978	Local	Flexible	No Curb	No Curb	NA
0000007560	TERRACE DR	END	KIERIG ST	331	Local	Flexible	Barrier Curb	Barrier Curb	Good
0000007570	TERRACE DR	KIERIG ST	8TH ST	994	Local	Flexible	Barrier Curb	Barrier Curb	Good
0000007290	THRUPPS LN	8TH ST	OLD NATIONAL RD	581	Local	Flexible	No Curb	No Curb	NA
0000005380	TILDEN AVE	N GRAND AVE & E TILDEN AVE	8TH ST	168	Local	Flexible	Barrier Curb	Barrier Curb	Fair
0000005390	TILDEN AVE	8TH ST	9TH ST	219	Local	Flexible	Barrier Curb	Barrier Curb	Good
0000005400	TILDEN AVE	9TH ST	10TH ST	524	Local	Flexible	Barrier Curb	Barrier Curb	Good
0000005410	TILDEN AVE	10TH ST	11TH ST	379	Local	Flexible	Barrier Curb	Barrier Curb	Good
0000005420	TILDEN AVE	11TH ST	END	188	Local	Flexible	No Curb	No Curb	NA
0000000300	TOPAZ LN	267 FT S OF FRONTAGE RD 2137	ELUCERO DR & S GRAND AVE	267	Local	Flexible	No Curb	No Curb	NA
0000008190	TRAILER COURT ACCESS	WEST END	EAST END	818	Local	Flexible	No Curb	No Curb	NA
0000002700	UNION ST	NEW MEXICO AVE	SABINO ST	786	Local	Flexible	Barrier Curb	Barrier Curb	Good
0000002710	UNION ST	SABINO ST	PINON ST	458	Local	Flexible	Barrier Curb	Barrier Curb	Good
0000002720	UNION ST	PINON ST	MONIA ST	462	Local	Flexible	Barrier Curb	Barrier Curb	Good
0000002730	UNION ST	MONIA ST	RINCON ST	481	Local	Flexible	Barrier Curb	Barrier Curb	Good
0000002740	UNION ST	RINCON ST	ALAMO ST	440	Local	Flexible	Barrier Curb	Barrier Curb	Good
0000002750	UNION ST	ALAMO ST	BERNAL ST	454	Local	Flexible	Barrier Curb	Barrier Curb	Good



LAS VEGAS, NM - 2019 PAVEMENT PRESENT STATUS AND RECOMMENDED WORK PROGRAMS

Appendix H 2019 Curbs Condition Sectional Summary
January 14, 2020

Table H.1: 2019 Curbs Condition Sectional Summary of All Paved Sections - City Maintained

Section #	Street	From	To	CL Length (ft)	Functional Class	PaveType	Curb Even	Curb Odd	General Curb Condition
0000002760	UNION ST	BERNAL ST	SAPELLO ST	519	Local	Flexible	Barrier Curb	Barrier Curb	Good
0000002770	UNION ST	SAPELLO ST	TECOLOTE ST	529	Local	Flexible	Barrier Curb	Barrier Curb	Fair
0000002780	UNION ST	TECOLOTE ST	PEREZ ST	286	Local	Flexible	No Curb	No Curb	NA
0000005760	UNIVERSITY AVE	DIAMOND ST	8TH ST	200	Local	Flexible	Barrier Curb	Barrier Curb	Good
0000005770	UNIVERSITY AVE	8TH ST	7TH ST	369	Local	Flexible	Barrier Curb	Barrier Curb	Fair
0000005780	UNIVERSITY AVE	7TH ST	6TH ST	382	Local	Flexible	Barrier Curb	Barrier Curb	Poor
0000005790	UNIVERSITY AVE	6TH ST	5TH ST	376	Local	Flexible	Barrier Curb	Barrier Curb	Good
0000005800	UNIVERSITY AVE	5TH ST	N GRAND AVE	246	Local	Flexible	Barrier Curb	Barrier Curb	Fair
0000004080	VALENCIA ST	BRIDGE ST	N GONZALES ST	1,123	Local	Flexible	Barrier Curb	Barrier Curb	Good
0000004090	VALENCIA ST	N GONZALES ST	HOT SPRINGS BLVD	418	Local	Flexible	Mountable Curb	Mountable Curb	Fair
0000004100	VALENCIA ST	HOT SPRINGS BLVD	CHURCH ST	395	Local	Flexible	Barrier Curb	Barrier Curb	Good
0000004110	VALENCIA ST	CHURCH ST	MORRISON ST	239	Local	Flexible	Barrier Curb	Barrier Curb	Good
0000004120	VALENCIA ST	MORRISON ST	MORRISON ST	180	Local	Flexible	Barrier Curb	Barrier Curb	Good
0000004130	VALENCIA ST	MORRISON ST	NEW MEXICO AVE	292	Local	Flexible	Barrier Curb	Barrier Curb	Fair
0000004140	VALENCIA ST	NEW MEXICO AVE	ARMIJO ST	216	Local	Flexible	Barrier Curb	Barrier Curb	Good
0000004150	VALENCIA ST	ARMIJO ST	MONTEZUMA AVE	221	Local	Flexible	Barrier Curb	Barrier Curb	Good
0000004160	VALENCIA ST	MONTEZUMA AVE	LOPEZ ST	238	Local	Flexible	Barrier Curb	Barrier Curb	Good
0000004170	VALENCIA ST	LOPEZ ST	ROMERO ST	219	Local	Flexible	Barrier Curb	Barrier Curb	Good
0000004180	VALENCIA ST	ROMERO ST	SALAZAR ST	242	Local	Flexible	Barrier Curb	Barrier Curb	Good
0000003390	VALLEY ST	SOUTH PACIFIC ST	CHAVEZ ST	427	Local	Flexible	Barrier Curb	Barrier Curb	Good
0000003410	VALLEY ST	CHAVEZ ST	NEW MEXICO AVE	651	Local	Flexible	Barrier Curb	Barrier Curb	Good
0000003780	VALLEY ST	NEW MEXICO AVE	MONTEZUMA AVE	454	Local	Flexible	Barrier Curb	Barrier Curb	Good
0000003790	VALLEY ST	MONTEZUMA AVE	LOPEZ ST	222	Local	Flexible	Barrier Curb	Barrier Curb	Good
0000003800	VALLEY ST	LOPEZ ST	ROMERO ST	222	Local	Flexible	Barrier Curb	Barrier Curb	Good
0000003810	VALLEY ST	ROMERO ST	SALAZAR ST	450	Local	Flexible	Barrier Curb	Barrier Curb	Good
0000003820	VALLEY ST	SALAZAR ST	KEEN ST	426	Local	Flexible	No Curb	No Curb	NA
0000008480	VEGAS DR	LONGVIEW DR	MOUNTAIN VIEW DR	2,345	Local	Flexible	Barrier Curb	Barrier Curb	Good
0000005810	W NATIONAL AVE	N GRAND AVE & NATIONAL AVE	4TH ST	245	Collector	Flexible	Barrier Curb	Barrier Curb	Fair
0000005820	W NATIONAL AVE	4TH ST	NATIONAL AVE & 5TH ST	387	Collector	Flexible	Barrier Curb	Barrier Curb	Fair
0000007370	W ROYBAL DR	END	OLD NATIONAL RD	748	Local	Flexible	Mountable Curb	Mountable Curb	Good
0000006520	WASHINGTON AVE	N GRAND AVE	2ND ST	236	Local	Flexible	Barrier Curb	Barrier Curb	Good
0000006530	WASHINGTON AVE	2ND ST	3RD ST	371	Local	Flexible	Barrier Curb	Barrier Curb	Good
0000006540	WASHINGTON AVE	3RD ST	4TH ST	375	Local	Flexible	Barrier Curb	Barrier Curb	Good
0000006550	WASHINGTON AVE	4TH ST	5TH ST	380	Local	Flexible	Barrier Curb	Barrier Curb	Good
0000006560	WASHINGTON AVE	5TH ST	6TH ST	377	Local	Flexible	Barrier Curb	Barrier Curb	Good
0000006570	WASHINGTON AVE	6TH ST	7TH ST	381	Local	Flexible	Barrier Curb	Barrier Curb	Good
0000006580	WASHINGTON AVE	7TH ST	8TH ST	381	Local	Flexible	Barrier Curb	Barrier Curb	Fair
0000006590	WASHINGTON AVE	8TH ST	9TH ST	337	Local	Flexible	Barrier Curb	Barrier Curb	Fair
0000008550	WEST DR	END	BERNICE DR	175	Local	Flexible	Barrier Curb	Barrier Curb	Good
0000008560	WEST DR	BERNICE DR	ETHEL DR	273	Local	Flexible	Barrier Curb	Barrier Curb	Good
0000008570	WEST DR	ETHEL DR	HELEN DR	259	Local	Flexible	Barrier Curb	Barrier Curb	Good



LAS VEGAS, NM - 2019 PAVEMENT PRESENT STATUS AND RECOMMENDED WORK PROGRAMS

Appendix H 2019 Curbs Condition Sectional Summary
January 14, 2020

Table H.1: 2019 Curbs Condition Sectional Summary of All Paved Sections - City Maintained

Section #	Street	From	To	CL Length (ft)	Functional Class	PaveType	Curb Even	Curb Odd	General Curb Condition
0000008580	WEST DR	HELEN DR	LOIS DR	269	Local	Flexible	Barrier Curb	Barrier Curb	Good
0000008590	WEST DR	LOIS DR	RITA DR	261	Local	Flexible	Barrier Curb	Barrier Curb	Good
0000007720	WILLIAMS DR	JOHN ST	8TH ST	1,437	Collector	Flexible	No Curb	No Curb	NA
0000008200	WILLOW DR	END	NORTH ST	1,003	Local	Flexible	No Curb	No Curb	NA
0000008720	YUCCA ST	LEGION DR	SANDOVAL ST	510	Local	Flexible	Barrier Curb	Barrier Curb	Good
0000003190	ZUNI PL	END	APACHE ST	246	Local	Flexible	Barrier Curb	Barrier Curb	Good

